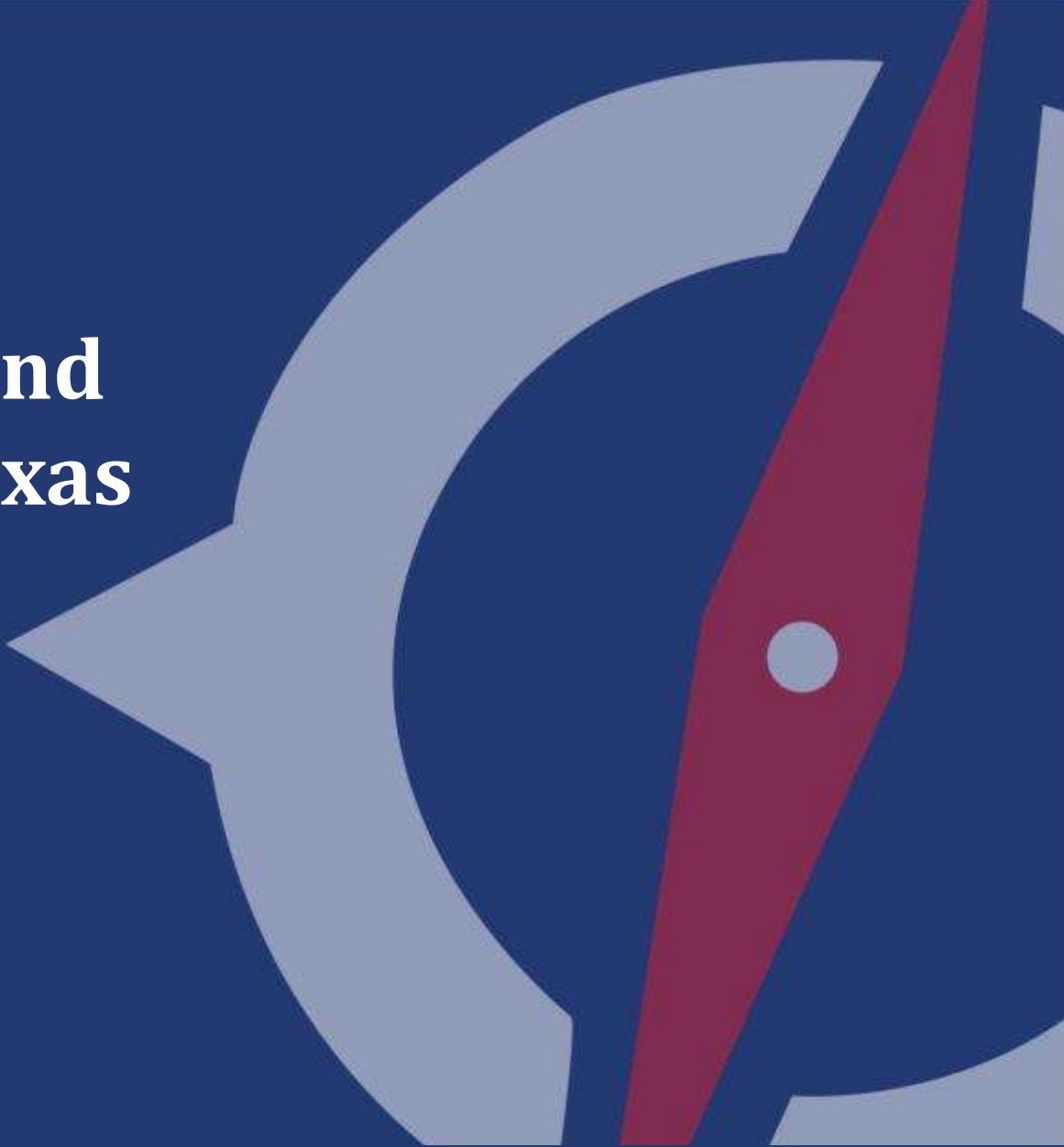


DFW PMRs

Tarrant County and Dallas County, Texas



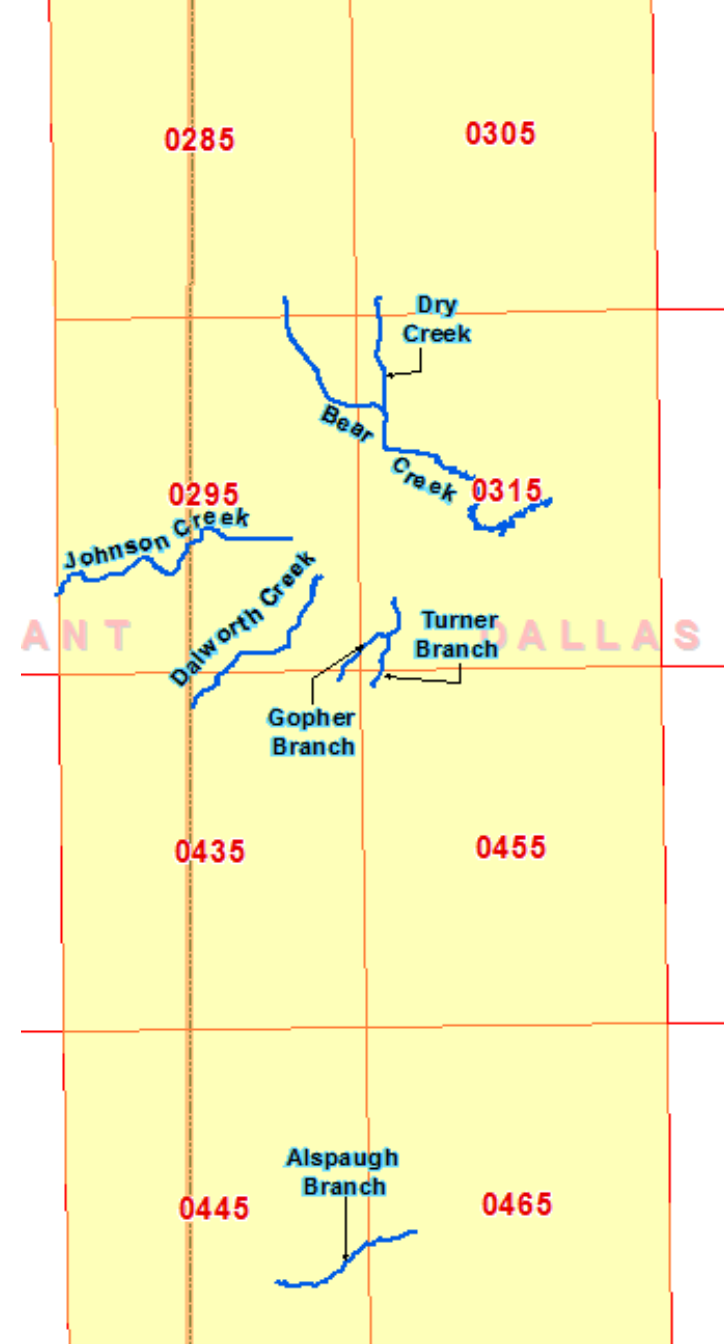
compass

Identify *Hazards*. Interpret *Risks*. Integrate *Mitigation*.

Dallas County PMR

Grand Prairie CTP FY 2012

- Prelim - December 11, 2015
- Total of 8 Panels plus Revised Index
- New Risk MAP Format
- CCO – February 12, 2016
- FEMA Case - 13-06-1185S



Dallas County PMR



- MIP Case Number **13-06-1185S**
- Federal Register Publication – April 5, 2017
- Appeals Publication - Dallas Morning News
- 1st News Paper Publication – June 19th, 2017
- 2nd Newspaper Publication – June 26th, 2017(**Also Appeal Start Date**)
- Appeal End Date – September 23, 2017
- Projected LFD – 1st Quarter 2018
- Projected Effective – 3rd Quarter 2018

Tarrant County PMR

Grand Prairie CTP FY 2010



- Arlington & Grand Prairie studies
- Prelim - August 21, 2015
- Total of 5 Panels plus Revised Index
- Old MapMod Format
- CCO – October 13, 2015
- FEMA Case – 12-06-3577S, 14-06-1858S (Johnson Creek)

Denton								
0010	0030	0035	0055	0060	0080	0085	0105	0110
0020	0040	0045	0065	0070	0090	0095	0115	0120
0135	0155	0160	0180	0185	0205	0210	0230	0235
0145	0165	0170	0190	0195	0215	0220	0240	0245
Tarrant								
0260	0280	0285	0305	0310	0330	0335	0355	0360
0270	0290	0295	0315	0320	0340	0345	0365	0370
0385	0405	0410	0430	0435	0455	0460	0480	0485
Johnson								
0395	0415	0420	0440	0445	0465	0470	0490	0495

Tarrant County PMR

RAMPP FY2009



- Prelim - August 31, 2012
- Total of 22 Panels plus Revised Index
- Old MapMod Format
- CCO – October 10, 2012
- Appeals – Feb 2013 to May 2013
- FEMA Case – 10-06-1139S

									Denton
0010	0030	0035	0055	0060	0080	0085	0105	0110	
0020	0040	0045	0065	0070	0090	0095	0115	0120	
0135	0155	0160	0180	0185	0205	0210	0230	0235	
0145	0165	0170	0190	0195	0215	0220	0240	0245	
									Tarrant
0260	0280	0285	0305	0310	0330	0335	0355	0360	
0270	0290	0295	0315	0320	0340	0345	0365	0370	
0385	0405	0410	0430	0435	0455	0460	0480	0485	
0395	0415	0420	0440	0445	0465	0470	0490	0495	
									Johnson
									EI



Tarrant County PMR

RAMPP FY2009



- Revised Prelim - October 30, 2015
- Total of 16 Panels plus Revised Index
- Old MapMod Format
- FEMA Case 15-06-3929S

Legend

-  RAMPP PMR - Prelim (August 31, 2012)
-  RAMPP PMR - Revised Prelim (October 30, 2015)

Denton

0010	0030	0035	0055	0060	0080	0085	0105	0110
0020	0040	0045	0065	0070	0090	0095	0115	0120
0135	0155	0160	0180	0185	0205	0210	0230	0235
0145	0165	0170	0190	0195	0215	0220	0240	0245
0260	0280	0285	0305	0310	0330	0335	0355	0360
0270	0290	0295	0315	0320	0340	0345	0365	0370
0385	0405	0410	0430	0435	0455	0460	0480	0485
0395	0415	0420	0440	0445	0465	0470	0490	0495

Tarrant

Johnson

EI

Tarrant County PMR



Combined RAMPP and Grand Prairie PMRs

- Combination Completed September 2, 2016
 - Letters sent to Arlington, Fort Worth, and Grand Prairie
- MIP Case Number **12-06-3577S**
- Federal Register Publication – April 5, 2017
- Appeals Publication – Star Telegram
- 1st News Paper Publication – June 18th, 2017
- 2nd Newspaper Publication – June 25th, 2017 (**Also Appeal Start Date**)
- Appeal End Date – September 22, 2017
- Projected LFD – 1st Quarter 2018
- Projected Effective – 3rd Quarter 2018

