


# Appendix D

## Environmental Clearance Projects


Appendix D contains a list of projects that are not planned for construction within the four-year time frame of the Transportation Improvement Program (TIP) but are referenced in the current TIP to allow engineering, feasibility, environmental clearance, or other pre-construction/project development efforts to continue. Most of these projects are preliminary, do not represent any commitment of construction funding, and are strictly intended to pursue environmental clearance and early project development activities.

Consistency with the Mobility Plan will be reexamined as alternatives are explored in these studies and environmental clearance efforts.



# Appendix D

## Environmental Clearance Projects Fort Worth District



DALLAS-FORT WORTH MPO  
FY 2025-2028 TRANSPORTATION IMPROVEMENT PROGRAM  
FORT WORTH DISTRICT PROJECTS  
APPENDIX D

PAGE: 1

DISTRICT	COUNTY	CSJ	HWY	PHASE	CITY	PROJECT SPONSOR
FORT WORTH LIMITS FROM:	TARRANT	0000-02-089	VA	C	FORT WORTH	FORT WORTH REV DATE: 07/2024
LIMITS TO:	BOUNDED BY IH 35W TO THE WEST, EAST ROSEDALE ST ON THE SOUTH, TERRELL AVE ON THE NORTH, AND SOUTH RIVERSIDE DR ON THE EAST					MPO PROJECT ID: 25012.4
TIP DESCRIPTION:	DEPLOY BROADBAND AS A TRAVEL DEMAND MANAGEMENT PROGRAM TO REDUCE THE NEED FOR SINGLE OCCUPANT VEHICLE TRAVEL					MTP REFERENCE: TT2-010, TT2-011, TT3-010, TT3-013, TDM3-003
REMARKS:						<b>Project History:</b> PART OF NATIONAL JUNETEENTH MUSEUM PARTNERSHIP; 50,000 TRANSPORTATION DEVELOPMENT CREDITS TO BE UTILIZED IN LIEU OF A LOCAL MATCH; CATEGORY 2 TDCS
FORT WORTH LIMITS FROM:	VARIOUS	0000-02-092	VA	C	VARIOUS	NCTCOG REV DATE: 07/2024
LIMITS TO:	RAILROAD CROSSING SAFETY PROGRAM FUNDING POOL					MPO PROJECT ID: 24033
TIP DESCRIPTION:	CONSTRUCT RAILROAD/ROADWAY CROSSING IMPROVEMENTS TO IMPROVE SAFETY					MTP REFERENCE: FP3-011
REMARKS:	RTR 121-WSA2; RTR 121-ESA2					<b>Project History:</b> 2024 STRATEGIC TRANSPORTATION FUNDING PROGRAM PROJECT
FORT WORTH LIMITS FROM:	VARIOUS	0000-18-053	VA	C	VARIOUS	NCTCOG REV DATE: 02/2025
LIMITS TO:	BICYCLE/PEDESTRIAN SPOT IMPROVEMENTS; PROVIDE FUNDING TO LOCAL AGENCIES FOR SAFETY TREATMENTS					MPO PROJECT ID: 11651
TIP DESCRIPTION:	AND COUNTERMEASURES ON BIKE/PEDESTRIAN FACILITIES, INCLUDING LIGHTING/INTERSECTION IMPROVEMENTS, CROSSWALK ENHANCEMENTS, ON-STREET BIKE SAFETY TREATMENTS, ETC., IDENTIFIED IN REGIONAL BIKE OR PEDESTRIAN SAFETY PLANS					MTP REFERENCE: BP2-002, TSMO2-001
REMARKS:						<b>Project History:</b>
FORT WORTH LIMITS FROM:	PARKER	0008-03-131	IH 20	C	VARIOUS	TXDOT-FORT WORTH REV DATE: 07/2024
LIMITS TO:	FM 1187					MPO PROJECT ID: 21093.1
TIP DESCRIPTION:	RECONSTRUCT FROM 6 TO 6 GENERAL PURPOSE LANES AND RECONSTRUCT AND WIDEN 4 CONTINUOUS TO 4/6 LANE CONTINUOUS FRONTAGE ROADS					MTP REFERENCE: NRSA1-30.10.5, MO3-001
REMARKS:						<b>Project History:</b> PART OF THE 2021 US 287 CATEGORY 2/STBG EXCHANGE; RELATED TO TIP 21093.2/CSJ 0314-07-0799
FORT WORTH LIMITS FROM:	PARKER	0008-09-037	FM 1187	C	ALEDO	TXDOT-FORT WORTH REV DATE: 07/2024
LIMITS TO:	MAVERICK ST					MPO PROJECT ID: 14041
TIP DESCRIPTION:	RECONSTRUCT AND WIDEN FROM 2 LANES (WITH CENTER TURN LANE) TO 4 LANE (WITH CENTER TURN LANE) URBAN ROADWAY (6 LANE ULTIMATE); INTERSECTION IMPROVEMENTS					MTP REFERENCE: TSMO2-001, TSMO2-005, RSA1-2.545.260
REMARKS:	CMAQ FOR INTERSECTION IMPROVEMENTS ONLY					<b>Project History:</b> REGIONAL 10-YEAR PLAN PROJECT; PART OF THE 2022 SE CONNECTOR CATEGORY 2/STBG EXCHANGE
FORT WORTH LIMITS FROM:	TARRANT	0008-13-124	IH 820	E,R	VARIOUS	TXDOT-FORT WORTH REV DATE: 07/2024
LIMITS TO:	NORTH INTERCHANGE AT SH 121					MPO PROJECT ID: 55009
TIP DESCRIPTION:	RANDOL MILL ROAD					MTP REFERENCE: FT1-151.10.1, FT1-151.20.1
REMARKS:	SH 121/183 INTERCHANGE TO TRINITY BLVD: RECONFIGURE 11 TO 11 MAIN LANES TO ADD 0 TO 2 CONCURRENT MANAGED TOLL LANES; TRINITY BLVD TO RANDOL MILL: RECONSTRUCT AND WIDEN 6 TO 10 MAIN LANES (ULTIMATE)					<b>Project History:</b>

DALLAS-FORT WORTH MPO  
FY 2025-2028 TRANSPORTATION IMPROVEMENT PROGRAM  
FORT WORTH DISTRICT PROJECTS  
APPENDIX D

PAGE: 2

DISTRICT	COUNTY	CSJ	HWY	PHASE	CITY	PROJECT SPONSOR
FORT WORTH LIMITS FROM: LIMITS TO: TIP DESCRIPTION: REMARKS:	TARRANT NAVAHO TRAIL/CAHOBA DRIVE MARINE CREEK PARKWAY RELOCATE RAMP, REALIGN FRONTAGE ROADS, AND ADD BRIDGES	0008-14-132	IH 820	C	VARIOUS	TXDOT-FORT WORTH REV DATE: 07/2024 MPO PROJECT ID: 13005.1  MTP REFERENCE: TSMO2-005  <b>Project History:</b> RELATED TO TIP 13005/CSJ 0171-05-068; REGIONAL 10-YEAR PLAN PROJECT
FORT WORTH LIMITS FROM: LIMITS TO: TIP DESCRIPTION: REMARKS:	TARRANT AT CHISHOLM TRAIL ADD NB/SB DIRECT CONNECT RAMP	0008-16-043	IH 20/ SH 183	C	FORT WORTH	TXDOT-FORT WORTH REV DATE: 07/2024 MPO PROJECT ID: 13019  MTP REFERENCE: IN1-30.31.1  <b>Project History:</b> REGIONAL 10-YEAR PLAN PROJECT
FORT WORTH LIMITS FROM: LIMITS TO: TIP DESCRIPTION: REMARKS:	WISE NORTH OF CR 2195 NORTH OF US 380 CONSTRUCT MAINLANE GRADE SEPARATION AT RELOCATED FM 1810 AND US 81D WITH ADDITION OF RAMP AND 0 TO 2 LANE ACCESS ROADS	0013-07-083	US 81	C	DECATUR	TXDOT-FORT WORTH REV DATE: 07/2024 MPO PROJECT ID: 13004.2  MTP REFERENCE: TSMO2-001, NRSA1-1.10.3, NRSA1-1.10.4  <b>Project History:</b> REGIONAL 10-YEAR PLAN PROJECT; RELATED TO TIP 13004.1/CSJ 2418-01-013 AND TIP 13004.3/CSJ 0013-09-012
FORT WORTH LIMITS FROM: LIMITS TO: TIP DESCRIPTION: REMARKS:	WISE CR 1160 - REALIGNED FM 1810 INTERSECTION NORTH OF CR 2090 REALIGNMENT OF BU 81-D AT REALIGNED INTERSECTION OF US 81/287 & FM 1810/BU 81-D	0013-09-012	BU 81-D	C	DECATUR	TXDOT-FORT WORTH REV DATE: 07/2024 MPO PROJECT ID: 13004.3  MTP REFERENCE: TSMO2-001, NRSA1-FW-74  <b>Project History:</b> REGIONAL 10-YEAR PLAN PROJECT; RELATED TO TIP 13004.1/CSJ 2418-01-013 AND 13004.2/CSJ 0013-07-083
FORT WORTH LIMITS FROM: LIMITS TO: TIP DESCRIPTION: REMARKS:	TARRANT ON BONDS RANCH ROAD AT BUS 287 AND THE BNSF AND UP RAILROAD LINES CONSTRUCT GRADE SEPARATION LOCAL CONTRIBUTION TO BE PAID BY FORT WORTH, TARRANT CO, BNSF & UP	0013-10-094	CS	C	FORT WORTH	TARRANT CO REV DATE: 07/2024 MPO PROJECT ID: 24019  MTP REFERENCE: TSMO2-001  <b>Project History:</b>
FORT WORTH LIMITS FROM: LIMITS TO: TIP DESCRIPTION: REMARKS:	JOHNSON FM 3391/E RENFRO ST SOUTH OF US 67 RECONSTRUCT AND WIDEN 4 TO 6 LANES WITH 2/4 DISCONTINUOUS ONE WAY FRONTAGE ROAD LANES TO 4/6 CONTINUOUS ONE WAY FRONTAGE ROAD LANES AND ADD SHARED USE PATH MTP SEGMENT (5.100.1) IS LONGER THAN TIP LIMITS; 2 LANE SECTION AND DISCONTINUOUS SECTION APPEAR SOUTH OF TIP LIMITS BUT WITHIN MTP LIMITS	0014-03-098	IH 35W	E,R	BURLESON	TXDOT-FORT WORTH REV DATE: 07/2024 MPO PROJECT ID: 55241  MTP REFERENCE: FT1-5.90.1, FT1-5.90.2, FT1-5.100.1, BP2-002  <b>Project History:</b>
FORT WORTH LIMITS FROM: LIMITS TO: TIP DESCRIPTION: REMARKS:	JOHNSON SH 174 FM 3391/E RENFRO STREET RECONSTRUCT AND WIDEN 4 TO 6 MAINLANES WITH 4/6 LANE CONTINUOUS TO 4/6 LANE CONTINUOUS LANE ONE WAY FRONTAGE ROADS AND SHARED USE PATH TIP PROJECT FITS WITHIN LONGER MTP SEGMENT	0014-03-106	IH 35W	E,R	BURLESON	TXDOT-FORT WORTH REV DATE: 07/2024 MPO PROJECT ID: 55301  MTP REFERENCE: FT1-5.90.1, BP2-002  <b>Project History:</b>

DALLAS-FORT WORTH MPO  
FY 2025-2028 TRANSPORTATION IMPROVEMENT PROGRAM  
FORT WORTH DISTRICT PROJECTS  
APPENDIX D

PAGE: 3

DISTRICT	COUNTY	CSJ	HWY	PHASE	CITY	PROJECT SPONSOR
FORT WORTH LIMITS FROM: LIMITS TO: TIP DESCRIPTION: REMARKS:	JOHNSON S OF US 67 S OF CR 401 RECONSTRUCT AND WIDEN 4 TO 6 LANES WITH DISCONTINUOUS 2/4 LANE TO CONTINUOUS 2/6 LANE ONE WAY FRONTAGE ROADS AND CONSTRUCT SHARED USE PATH THIS CSJ IS PART OF A LONGER MTP SEGMENT WITH FRONTAGE ROADS IMPLEMENTED BY 2026 IN ANOTHER SECTION; THIS SECTION IS 2/4 EXISTING	0014-04-089	IH 35W	E,R	ALVARADO	TXDOT-FORT WORTH REV DATE: 07/2024 MPO PROJECT ID: 55294 MTP REFERENCE: BP2-002, FT1-5.100.1
<b>Project History:</b>						
FORT WORTH LIMITS FROM: LIMITS TO: TIP DESCRIPTION: REMARKS:	TARRANT TARRANT/WISE COUNTY LINE SOUTH OF AVONDALE-HASLET ROAD RECONSTRUCT AND WIDEN 4 LANE RURAL TO 6 LANE FREEWAY AND GRADE SEPARATION; RECONSTRUCT EXISTING 4 LANE DISCONTINUOUS FRONTAGE ROADS TO 4/6 LANE CONTINUOUS FRONTAGE ROADS	0014-15-076	US 81/287	E	VARIOUS	TXDOT-FORT WORTH REV DATE: 07/2024 MPO PROJECT ID: 55026.1 MTP REFERENCE: FT1-1.40.1, TSMO2-001
<b>Project History:</b> RELATED TO TIP 55026/CSJ 0013-08-111						
FORT WORTH LIMITS FROM: LIMITS TO: TIP DESCRIPTION: REMARKS:	TARRANT SOUTH OF NORTH TARRANT PARKWAY AVONDALE HASLET ROAD OPERATIONAL IMPROVEMENTS INCLUDING RAMP MODIFICATIONS, 2/6 DISCONTINUOUS TO 4/8 CONTINUOUS FRONTAGE ROADS LANES, AND SIDEWALKS INCREASE CONSTRUCTION FUNDING	0014-15-078	US 81/US 287	C	FORT WORTH	TXDOT-FORT WORTH REV DATE: 11/2024 MPO PROJECT ID: 13063 MTP REFERENCE: BP2-002, FT1-1.40.2, MO3-001
<b>Project History:</b> REGIONAL 10-YEAR PLAN PROJECT						
FORT WORTH LIMITS FROM: LIMITS TO: TIP DESCRIPTION: REMARKS:	TARRANT IH 820 US 81/287 WIDEN 4 LANES TO 8 LANES WITH INTERMITTENT AUXILIARY LANES AND 4/8 LANE DISCONTINUOUS TO 4/8 LANE CONTINUOUS FRONTAGE ROADS; AND ADD 2 MANAGED LANES FROM BASSWOOD TO IH 820 FOR AN ULTIMATE OF 6 MANAGED LANES (SECTION 3B) LOCAL CONTRIBUTION PAID BY CDA PARTNER	0014-16-252	IH 35W	C,E,R	FORT WORTH	TXDOT-FORT WORTH REV DATE: 07/2024 MPO PROJECT ID: 11578 MTP REFERENCE: FT1-5.40.1, FT1-5.40.2
<b>Project History:</b>						
FORT WORTH LIMITS FROM: LIMITS TO: TIP DESCRIPTION: REMARKS:	TARRANT IH 820 (SEGMENT 3A-ULTIMATE) IH 30 WDN 4 TO 8 GP LNS & RCNST 4/6 DSCNT FR FROM IH 820 TO SH 183; WDN 6 TO 8 GP LNS & WDN 4/6 DSCNT TO 4/6 CONT FR LNS FROM SH 183 TO SH 121; RCNST 8 TO 8 GP LANES & 1/2 NB TO 4/6 DSCNT FR LNS FROM SH 121 TO IH 30 LOCAL CONTRIBUTION PAID FOR BY CDA PARTNER	0014-16-268	IH 35W	C,E,R	FORT WORTH	TXDOT-FORT WORTH REV DATE: 07/2024 MPO PROJECT ID: 54109 MTP REFERENCE: FT1-5.50.1, FT1-5.50.2, FT1-5.60.1
<b>Project History:</b>						
FORT WORTH LIMITS FROM: LIMITS TO: TIP DESCRIPTION: REMARKS:	HOOD OVERSTREET BLVD PIRATE DR US 377 FROM OVERSTREET BLVD TO SH 144: WIDEN 4 LN TO 6 LN DIVIDED (TRANSITION SECTION AT END WITH AUX LNS); FROM SH 144 TO PIRATE DR: UPGRADE 4 LN RURAL HIGHWAY TO 4 LN URBAN HIGHWAY WITH 0 TO 4 LN DISCONTINUOUS ACCESS RDS; RECONSTRUCT SH 144 INTERCHANGE	0080-03-049	US 377	C,E,R	GRANBURY	TXDOT-FORT WORTH REV DATE: 07/2024 MPO PROJECT ID: 54018 MTP REFERENCE: RSA1-1.540.510, RSA1-1.540.520, RSA1-1.540.540
<b>Project History:</b> RELATED TO TIP 54019/CSJ 0080-04-081 & TIP 54071/CSJ 0080-04-094; REGIONAL 10-YEAR PLAN PROJECT						
FORT WORTH LIMITS FROM: LIMITS TO: TIP DESCRIPTION: REMARKS:	HOOD PIRATE DR HOLMES DRIVE RECONSTRUCT 4 LANE RURAL HIGHWAY TO 4 LANE URBAN HIGHWAY WITH INTERCHANGE AT BUS 377H	0080-03-060	US 377	E,R	GRANBURY	TXDOT-FORT WORTH REV DATE: 07/2024 MPO PROJECT ID: 54022 MTP REFERENCE: RSA1-1.540.540, RSA-1.540.550
<b>Project History:</b> RELATED TO TIP 54018/CSJ 0080-03-049 AND TIP 54109/CSJ 0080-04-081						

DALLAS-FORT WORTH MPO  
FY 2025-2028 TRANSPORTATION IMPROVEMENT PROGRAM  
FORT WORTH DISTRICT PROJECTS  
APPENDIX D

PAGE: 4

DISTRICT	COUNTY	CSJ	HWY	PHASE	CITY	PROJECT SPONSOR
FORT WORTH LIMITS FROM: LIMITS TO: TIP DESCRIPTION: REMARKS:	HOOD FM 4 OVERSTREET BOULEVARD RECONSTRUCT AND WIDEN 4 LANE WITH CONTINUOUS CENTER TURN LANE TO 6 LANE DIVIDED ROAD WITH INTERCHANGE AT BU 377H	0080-04-081	US 377	E,R	GRANBURY	TXDOT-FORT WORTH REV DATE: 07/2024 MPO PROJECT ID: 54019  MTP REFERENCE: RSA1-1.540.480, RSA1-1.540.490, RSA1-1.540.500, RSA1-1.540.510  <b>Project History:</b> E PHASE CAT 10 EARMARK PREVIOUSLY OBLIGATED (\$3.79M FUNDED IN FY2002); RELATED TO TIP 54018/CSJ 0080-03-049 AND TIP 54071/CSJ 0080-04-094
FORT WORTH LIMITS FROM: LIMITS TO: TIP DESCRIPTION: REMARKS:	HOOD NORTH OF FM 167 (FALL CREEK HWY) FM 4 RECONSTRUCT AND WIDEN 4 LANE TO 6 LANE DIVIDED WITH 4 LANE TRANSITIONAL SECTION AT END; CONSTRUCT 0 TO 4 LANE DISCONTINUOUS ACCESS ROADS	0080-04-094	US 377	E,R	GRANBURY	TXDOT-FORT WORTH REV DATE: 07/2024 MPO PROJECT ID: 54071  MTP REFERENCE: RSA1-1.540.470, RSA1-1.540.480  <b>Project History:</b> RELATED TO TIP 54018/CSJ 0080-03-049 AND TIP 54019/CSJ 0080-04-081
FORT WORTH LIMITS FROM: LIMITS TO: TIP DESCRIPTION: REMARKS:	TARRANT AT RM 2871 INTERSECTION IMPROVEMENTS INCLUDING CONSTRUCTION OF NEW DUAL LEFT TURN LANES AND RECONSTRUCTION OF RIGHT TURN LANE ON EB RM 2871, AND TRAFFIC SIGNAL IMPROVEMENTS TO ACCOMMODATE THE ADDITIONAL TURN LANES ADD PROJECT TO APPENDIX D OF THE 2025-2028 STIP	0080-07-099	US 377	C	BENBROOK	TXDOT-FORT WORTH REV DATE: 08/2025 MPO PROJECT ID: 21019  MTP REFERENCE: TSMO2-001, TSMO2-002  <b>Project History:</b> REGIONAL 10-YEAR PLAN PROJECT
FORT WORTH LIMITS FROM: LIMITS TO: TIP DESCRIPTION: REMARKS:	TARRANT US 81/287 DENTON COUNTY LINE RECONSTRUCT FROM 4 TO 6 LANES WITH 4 TO 4 CONCURRENT MANAGED TOLL LANES AND 4/8 CONTINUOUS TO 4/8 CONTINUOUS FRONTAGE ROAD LANES (SEGMENT 3C) LOCAL CONTRIBUTION TO BE FUNDED BY CDA PARTNER	0081-12-041	IH 35W	C,E,R	FORT WORTH	TXDOT-FORT WORTH REV DATE: 07/2024 MPO PROJECT ID: 54104.1  MTP REFERENCE: FT1-5.20.2  <b>Project History:</b> CAT 10 CONGRESSIONAL EARMARK- IMD; RELATED TO TIP 54104.2/CSJ 0081-13- 060; IH 35W SEGMENT 3C ULTIMATE
FORT WORTH LIMITS FROM: LIMITS TO: TIP DESCRIPTION: REMARKS:	DENTON DENTON COUNTY LINE EAGLE PARKWAY RECONSTRUCT FROM 4 TO 6 LANES WITH 4 TO 4 CONCURRENT MANAGED TOLL LANES AND 4/8 CONTINUOUS TO 4/8 CONTINUOUS FRONTAGE ROAD LANES (SEGMENT 3C) (ULTIMATE) LOCAL CONTRIBUTION PAID BY CDA PARTNERS	0081-13-060	IH 35W	C,R	FORT WORTH	TXDOT-FORT WORTH REV DATE: 07/2024 MPO PROJECT ID: 54104.2  MTP REFERENCE: FT1-5.20.2  <b>Project History:</b> RELATED TO TIP 54104.1/CSJ 0081-12-041
FORT WORTH LIMITS FROM: LIMITS TO: TIP DESCRIPTION: REMARKS:	TARRANT AT PUMPHREY CONSTRUCT INTERSECTION IMPROVEMENTS INCLUDING TURN LANES AND NEW TRAFFIC SIGNAL	0094-05-070	SH 183	C	FORT WORTH	TXDOT-FORT WORTH REV DATE: 07/2024 MPO PROJECT ID: 13064  MTP REFERENCE: TSMO2-001, TSMO2-002  <b>Project History:</b> REGIONAL 10-YEAR PLAN PROJECT
FORT WORTH LIMITS FROM: LIMITS TO: TIP DESCRIPTION: REMARKS:	TARRANT NORTH OF AZLE AVENUE SOUTH OF IH 820 CONSTRUCT 0 TO 4 MAIN LANES (6 ULTIMATE) WITH INTERCHANGE AT IH 820	0171-05-068	SH 199	C	LAKE WORTH	TXDOT-FORT WORTH REV DATE: 07/2024 MPO PROJECT ID: 13005  MTP REFERENCE: TSMO2-005, FT1-14.20.8, IN1-14.153.1  <b>Project History:</b> REGIONAL 10-YEAR PLAN PROJECT; RELATED TO TIP 13005.1/CSJ 0008-14- 132; PART OF 2023 CAT 2/CAT 12 FUNDING EXCHANGE TO ADVANCE THE IH 30 CANYON PROJECT

PHASE: C=CONSTRUCTION, E = ENGINEERING, R = ROW, T = TRANSFER

DALLAS-FORT WORTH MPO  
FY 2025-2028 TRANSPORTATION IMPROVEMENT PROGRAM  
FORT WORTH DISTRICT PROJECTS  
APPENDIX D

PAGE: 5

DISTRICT	COUNTY	CSJ	HWY	PHASE	CITY	PROJECT SPONSOR
FORT WORTH LIMITS FROM: LIMITS TO: TIP DESCRIPTION: REMARKS:	TARRANT NORTH UNIVERSITY DRIVE/WEST NORTHSIDE DRIVE SOUTH OF IH 820 RECONSTRUCT AND WIDEN 4 TO 6 LANE DIVIDED URBAN	0171-05-094	SH 199	C,E,R	VARIOUS	TXDOT-FORT WORTH REV DATE: 07/2024 MPO PROJECT ID: 13037  MTP REFERENCE: RSA1-2.280.740, RSA1-2.280.725
Project History: REGIONAL 10-YEAR PLAN PROJECT						
FORT WORTH LIMITS FROM: LIMITS TO: TIP DESCRIPTION: REMARKS:	TARRANT ON EAST ROSEDALE STREET AT VEAL STREET  REALIGN INTERSECTION	0172-01-060	CS	C	FORT WORTH	FORT WORTH REV DATE: 07/2024 MPO PROJECT ID: 25012.1  MTP REFERENCE: TSMO2-001
Project History: PART OF NATIONAL JUNETEENTH MUSEUM PARTNERSHIP; 150,000 TRANSPORTATION DEVELOPMENT CREDITS TO BE UTILIZED IN LIEU OF A LOCAL MATCH; CATEGORY 2 TDCS						
FORT WORTH LIMITS FROM: LIMITS TO: TIP DESCRIPTION: REMARKS:	TARRANT VILLAGE CREEK ROAD BERRY STREET RECONSTRUCT 6 TO 6 MAINLANES PLUS AUXILIARY LANES WITH 4 DISCONTINUOUS FRONTAGE ROAD LANES TO 4/6 DISCONTINUOUS FRONTAGE ROAD LANES; ADD SHARED-USE PATH AND SIDEWALKS	0172-06-105	US 287	C,E,R	FORT WORTH	TXDOT-FORT WORTH REV DATE: 07/2024 MPO PROJECT ID: 55044.1  MTP REFERENCE: BP2-002, FT1-1.50.3
Project History: REGIONAL 10-YEAR PLAN PROJECT; PART OF SOUTHEAST CONNECTOR (DEFERRED COMPONENT); RELATED TO TIP 55041/CSJ 0008-13-125, TIP 55043/CSJ 2374-05-066, TIP 55044/CSJ 0172-06-080						
FORT WORTH LIMITS FROM: LIMITS TO: TIP DESCRIPTION: REMARKS:	JOHNSON SOMERVELL COUNTY LINE FM 1434 RECONSTRUCT AND WIDEN FROM 2 TO 4 LANES ADD PROJECT TO APPENDIX D OF THE 2025-2028 TIP/STIP	0259-04-041	US 67	E	CLEBURNE	TXDOT-FORT WORTH REV DATE: 05/2025 MPO PROJECT ID: 55317  MTP REFERENCE: RSA1-2.815.225, RSA1-2.815.250
Project History:						
FORT WORTH LIMITS FROM: LIMITS TO: TIP DESCRIPTION: REMARKS:	PARKER FM 2552 BANKHEAD HIGHWAY CONSTRUCT 0 TO 4/6 LANE CONTINUOUS FRONTAGE ROADS	0314-07-061	IH 20	C	WEATHERFORD	TXDOT-FORT WORTH REV DATE: 07/2024 MPO PROJECT ID: 13054  MTP REFERENCE: FT1-30.10.4
Project History: REGIONAL 10-YEAR PLAN PROJECT						
FORT WORTH LIMITS FROM: LIMITS TO: TIP DESCRIPTION: REMARKS:	PARKER FM 1884 SH 171 CONSTRUCT NEW RAMPS AND AUXILIARY LANES AT BETHEL RD ADD CONSTRUCTION TO APPENDIX D OF THE 2025-2028 STIP	0314-07-070	IH 20	C	WEATHERFORD	TXDOT-FORT WORTH REV DATE: 02/2025 MPO PROJECT ID: 21093.4  MTP REFERENCE: FT3-007, TSMO2-005
Project History: TXDOT TO LET THE PROJECT ONCE DESIGNED BY PARKER CO						
FORT WORTH LIMITS FROM: LIMITS TO: TIP DESCRIPTION: REMARKS:	PARKER SS 312 SH 171 RECONSTRUCT AND WIDEN FROM 4 TO 6 GENERAL PURPOSE LANES AND 2/6 LANE DISCONTINUOUS TO 4/6 LANE CONTINUOUS FRONTAGE ROADS ENGINEERING TO TAKE APPROXIMATELY 4 YEARS, RIGHT-OF-WAY AND UTILITY RELOCATIONS TO TAKE APPROXIMATELY 3 YEARS, AND CONSTRUCTION TO TAKE 3 YEARS, RESULTING IN OPENING DATE IN 2037	0314-07-079	IH 20	C	VARIOUS	TXDOT-FORT WORTH REV DATE: 07/2024 MPO PROJECT ID: 21093.2  MTP REFERENCE: FT1-30.10.2, FT1-30.10.3
Project History: RELATED TO TIP 21093.1/CSJ 0008-03-131						

DALLAS-FORT WORTH MPO  
FY 2025-2028 TRANSPORTATION IMPROVEMENT PROGRAM  
FORT WORTH DISTRICT PROJECTS  
APPENDIX D

PAGE: 6

DISTRICT	COUNTY	CSJ	HWY	PHASE	CITY	PROJECT SPONSOR
FORT WORTH LIMITS FROM: LIMITS TO: TIP DESCRIPTION: REMARKS:	PARKER SH 171 US 180 RECONSTRUCT AND WIDEN FROM 4 TO 6 GENERAL PURPOSE LANES AND 4/6 LANE DISCONTINUOUS TO 4/6 LANE CONTINUOUS FRONTAGE RDS	0314-07-083	IH 20	C	WEATHERFORD	TXDOT-FORT WORTH REV DATE: 07/2024 MPO PROJECT ID: 21093.3 MTP REFERENCE: FT1-30.10.4
Project History: RELATED TO TIP 21093.2/CSJ 0314-07-079						
FORT WORTH LIMITS FROM: LIMITS TO: TIP DESCRIPTION: REMARKS:	TARRANT BEDFORD-EULESS BROWN TRAIL (HURST SECTION) RECONSTRUCT FROM 4 LANE TO 6 LANE DIVIDED LOCAL CONTRIBUTION BY CITY OF HURST	0363-01-110	SH 26	E,R	HURST	TXDOT-FORT WORTH REV DATE: 07/2024 MPO PROJECT ID: 54065 MTP REFERENCE: RSA1-1.495.275
Project History:						
FORT WORTH LIMITS FROM: LIMITS TO: TIP DESCRIPTION: REMARKS:	TARRANT IH 820 HANDLEY-EDERVILLE RECONSTRUCT FROM 6 GP LANES TO 6 GP LANES, 2/4 LANE CONTINUOUS FRONTAGE ROADS TO 2/6 LANE CONTINUOUS FRONTAGE ROADS AND 0 TO 2 CONCURRENT MANAGED TOLL LANES (ULTIMATE)	0363-03-051	SH 121	E,R	RICHLAND HILLS	TXDOT-FORT WORTH REV DATE: 07/2024 MPO PROJECT ID: 54133 MTP REFERENCE: FT1-11.100.1
Project History:						
FORT WORTH LIMITS FROM: LIMITS TO: TIP DESCRIPTION: REMARKS:	TARRANT IH 35W (SEGMENT 3A-ULTIMATE PHASE 1) RIVERSIDE DR RECONSTRUCT SYLVANIA AVE BRIDGE OVER SH 121 WITH RECONSTRUCTION OF EXISTING FRONTAGE ROADS AND ASSOCIATED RAMPS TO SH 121	0363-03-060	SH 121	C	FORT WORTH	TXDOT-FORT WORTH REV DATE: 07/2024 MPO PROJECT ID: 54102.1 MTP REFERENCE: TSMO2-001, FT3-007
Project History: CAT 10 IS FOR NTE CONCESSION FUNDING						
FORT WORTH LIMITS FROM: LIMITS TO: TIP DESCRIPTION: REMARKS:	JOHNSON BU 287 P US 67 REALIGN AND WIDEN ROADWAY FROM 2 TO 4 LANES URBAN DIVIDED	0747-05-035	FM 157	C	MANSFIELD	TXDOT-FORT WORTH REV DATE: 07/2024 MPO PROJECT ID: 54053 MTP REFERENCE: RSA1-1.465.400, RSA1-1.465.425
Project History: REGIONAL 10-YEAR PLAN PROJECT						
FORT WORTH LIMITS FROM: LIMITS TO: TIP DESCRIPTION: REMARKS:	TARRANT TARRANT COUNTY PEOPLE/GOODS MOVER ALONG SH 360 ENGINEERING AND CONSTRUCTION OF AN AUTOMATED CARGO MOVEMENT SYSTEM TO IMPROVE FREIGHT AND GOODS MOVEMENT	0902-00-327	VA	C,E,R	VARIOUS	NCTCOG REV DATE: 07/2024 MPO PROJECT ID: 21018 MTP REFERENCE: TR2-002
Project History: 2,200,000 TRANSPORTATION DEVELOPMENT CREDITS (CAT 3 - TDC[MPO]) UTILIZED IN LIEU OF A LOCAL MATCH AND ARE NOT CALCULATED IN FUNDING TOTAL; REGIONAL TDCS						
FORT WORTH LIMITS FROM: LIMITS TO: TIP DESCRIPTION: REMARKS:	TARRANT ALTAMESA/SUBLETT FROM ANGLIN DRIVE DICK PRICE ROAD CONSTRUCT 0 TO 4 LANE ROADWAY WITH SIDEWALKS	0902-00-390	CS	C	FORT WORTH	TARRANT CO REV DATE: 07/2024 MPO PROJECT ID: 24018 MTP REFERENCE: BP2-002, NRSA1-FTW-106
Project History:						



DALLAS-FORT WORTH MPO  
FY 2025-2028 TRANSPORTATION IMPROVEMENT PROGRAM  
FORT WORTH DISTRICT PROJECTS  
APPENDIX D

PAGE: 7

DISTRICT	COUNTY	CSJ	HWY	PHASE	CITY	PROJECT SPONSOR
FORT WORTH LIMITS FROM: LIMITS TO: TIP DESCRIPTION: REMARKS:	VARIOUS VARIOUS LOCATIONS ON US 180 AND SH 121 INSTALL NEW ITS AND COMMUNICATIONS EQUIPMENT ADD PROJECT TO APPENDIX D OF THE 2025-2028 STIP	0902-00-412	VARIOUS	C	VARIOUS	TXDOT-FORT WORTH REV DATE: 08/2025 MPO PROJECT ID: 53076.4 MTP REFERENCE: TSMO2-006, TSMO2-009
						<b>Project History:</b> RELATED TO TIP 53076.1/CSJ 0902-90-112, 53076.2/CSJ 0902-90-368, AND TIP 53076.3/CSJ 0902-90-366
FORT WORTH LIMITS FROM: LIMITS TO: TIP DESCRIPTION: REMARKS:	TARRANT ON HASLET PARKWAY/SH 170 FROM IH 35W INTERMODAL PKWY CONSTRUCT 0 TO 2 LANE GRADE SEPARATED DIRECT CONNECTORS LOCAL CONTRIBUTION PAID BY TARRANT CO	0902-90-166	CS	C	HASLET	TXDOT-FORT WORTH REV DATE: 07/2024 MPO PROJECT ID: 11898.6 MTP REFERENCE: FT3-007, FP3-003, FP3-006, FP2-120
						<b>Project History:</b> SH 170 DIRECT CONNECTOR
FORT WORTH LIMITS FROM: LIMITS TO: TIP DESCRIPTION: REMARKS:	TARRANT BUTLER HOUSING PROJECT BOUNDED BY IH 35W, IH 30, AND US 287 PLANNING STUDY TO CONDUCT AN ANALYSIS OF ALTERNATIVES TO IMPROVE ROADWAY ACCESSIBILITY TO FORMER BUTLER PLACE HISTORIC DISTRICT THAT WILL ASSESS ECONOMIC AND SOCIAL OPPORTUNITIES, INCLUDING TRAFFIC STUDY OF THE E LANCASTER AVE INTERSECTIONS OF JONES ST	0902-90-229	VA	R	FORT WORTH	FORT WORTH REV DATE: 07/2024 MPO PROJECT ID: 14091.1 MTP REFERENCE: EJ3-001, F3-002, F3-012, FT3-007, FT3-011, SD2-001, TR2-005, BP2-001, BP3-001, EJ3-003, PI3-003, SD3-001, SD3-002, SD3-003, FT3-016, FT3-007
						<b>Project History:</b> RELATED TO TIP 14091.2/CSJ 0902-90-230
FORT WORTH LIMITS FROM: LIMITS TO: TIP DESCRIPTION: REMARKS:	TARRANT BUTLER HOUSING PROJECT BOUNDED BY IH 35W, IH 30, AND US 287 IMPROVE ROADWAY ACCESSIBILITY TO FORMER BUTLER PLACE HISTORIC DISTRICT	0902-90-230	VA	C	FORT WORTH	FORT WORTH REV DATE: 07/2024 MPO PROJECT ID: 14091.2 MTP REFERENCE: SD2-001, EJ3-001, F3-002, FT3-007
						<b>Project History:</b> RELATED TO TIP 14091.1/CSJ 0902-90-229; 2,000,000 OF TDCS (CAT 3-TDC [MPO]) UTILIZED IN LIEU OF A LOCAL MATCH; CITY OF FORT WORTH POLICY BUNDLE TDC
FORT WORTH LIMITS FROM: LIMITS TO: TIP DESCRIPTION: REMARKS:	TARRANT ON WESTPORT PARKWAY FROM HIGH MESA SH 170 FRONTAGE ROAD CONSTRUCT 0 TO 4 LANE ROADWAY WITH SIDEWALKS	0902-90-333	CS	C	FORT WORTH	TARRANT CO REV DATE: 07/2024 MPO PROJECT ID: 24020 MTP REFERENCE: BP2-002, NRSA1-FTW-107
						<b>Project History:</b>
FORT WORTH LIMITS FROM: LIMITS TO: TIP DESCRIPTION: REMARKS:	TARRANT EVERMAN SAFE STREETS PROJECT; BOUNDED BY ENON AVENUE TO THE NORTH, OAK GROVE ROAD TO THE WEST, OAK GROVE-SHELBY ROAD TO THE SOUTH, AND FOREST HILL DRIVE TO THE EAST CONSTRUCT BIKE/PED & TRAFFIC CALMING IMP INCL RESTRIPIING TO REDUCE LANE WIDTHS, BIKE LANES, SIDEWALKS, CROSSWALKS & HAWK SIGNALS NEAR EVERMAN HS, EVERMAN ACADEMY HS, DAN POWELL EARLY LEARNING ACADEMY, ROY JOHNSON STEM ACADEMY, JWV BISHOP ELEM & HOMMEL ELEM LOCAL CONTRIBUTION TO BE PAID BY TARRANT COUNTY	0902-90-334	VA	C	VARIOUS	FORT WORTH REV DATE: 07/2024 MPO PROJECT ID: 24021 MTP REFERENCE: BP2-002
						<b>Project History:</b> 1,660,000 TRANSPORTATION DEVELOPMENT CREDITS TO BE UTILIZED IN LIEU OF A LOCAL CASH MATCH & ARE NOT CALCULATED IN FUNDING TOTAL; HALF FORT WORTH POLICY BUNDLE & HALF CAT 2 TDCS

DALLAS-FORT WORTH MPO  
FY 2025-2028 TRANSPORTATION IMPROVEMENT PROGRAM  
FORT WORTH DISTRICT PROJECTS  
APPENDIX D

PAGE: 8

DISTRICT	COUNTY	CSJ	HWY	PHASE	CITY	PROJECT SPONSOR
FORT WORTH LIMITS FROM: LIMITS TO: TIP DESCRIPTION: REMARKS:	TARRANT	0902-90-338	CS	C	FOREST HILL	TARRANT CO REV DATE: 05/2025 MPO PROJECT ID: 24035  MTP REFERENCE: BP2-002, NRSA1-FTW-103, SD2-001
						<b>Project History:</b> 4,000,000 OF TRANSPORTATION DEVELOPMENT CREDITS USED IN LIEU OF LOCAL MATCH; CATEGORY 2 TDCS
FORT WORTH LIMITS FROM:  LIMITS TO: TIP DESCRIPTION: REMARKS:	TARRANT	0902-90-340	VA	C	FORT WORTH	FORT WORTH REV DATE: 07/2024  MPO PROJECT ID: 25012.2  MTP REFERENCE: SD3-001
						<b>Project History:</b> PART OF NATIONAL JUNETEENTH MUSEUM PARTNERSHIP; NO MATCH REQUIRED
FORT WORTH LIMITS FROM: LIMITS TO: TIP DESCRIPTION: REMARKS:	TARRANT	0902-90-341	CS	T	FORT WORTH	FWTA REV DATE: 07/2024 MPO PROJECT ID: 25012.3  MTP REFERENCE: TR2-005
						<b>Project History:</b> PART OF NATIONAL JUNETEENTH MUSEUM PARTNERSHIP; 100,000 TRANSPORTATION DEVELOPMENT CREDITS TO BE UTILIZED IN LIEU OF A LOCAL MATCH; CATEGORY 2 TDCS
FORT WORTH LIMITS FROM: LIMITS TO: TIP DESCRIPTION: REMARKS:	TARRANT	0902-90-342	VA	C	FORT WORTH	FORT WORTH REV DATE: 07/2024  MPO PROJECT ID: 25012.5  MTP REFERENCE: BP2-002
						<b>Project History:</b> PART OF NATIONAL JUNETEENTH MUSEUM PARTNERSHIP; NO MATCH REQUIRED
FORT WORTH LIMITS FROM: LIMITS TO: TIP DESCRIPTION: REMARKS:	TARRANT	0902-90-369	CS	C	MANSFIELD	MANSFIELD REV DATE: 08/2025 MPO PROJECT ID: 24054  MTP REFERENCE: FP3-011, FP3-013, NRSA1-FTW-112, TSMO2-012
						<b>Project History:</b>
FORT WORTH LIMITS FROM: LIMITS TO: TIP DESCRIPTION: REMARKS:	TARRANT	1068-01-230	IH 30	E,R	FORT WORTH	TXDOT-FORT WORTH REV DATE: 07/2024 MPO PROJECT ID: 13002  MTP REFERENCE: FT1-28.20.1, FT1-28.20.2
						<b>Project History:</b> REGIONAL 10-YEAR PLAN PROJECT; BREAKOUT PROJECT FROM CSJ 1068-01-213

DALLAS-FORT WORTH MPO  
FY 2025-2028 TRANSPORTATION IMPROVEMENT PROGRAM  
FORT WORTH DISTRICT PROJECTS  
APPENDIX D

PAGE: 9

DISTRICT	COUNTY	CSJ	HWY	PHASE	CITY	PROJECT SPONSOR
FORT WORTH LIMITS FROM: LIMITS TO: TIP DESCRIPTION: REMARKS:	TARRANT WEST FREEWAY TRAIL FROM DALE LANE ALTA MERE DRIVE (SH 183) CONSTRUCT SHARED-USE PATH ADD PROJECT TO APPENDIX D OF THE 2025-2028 STIP	1068-01-240	VA	C	FORT WORTH	FORT WORTH REV DATE: 08/2025 MPO PROJECT ID: 24059 MTP REFERENCE: BP2-002
Project History:						
FORT WORTH LIMITS FROM: LIMITS TO: TIP DESCRIPTION: REMARKS:	JOHNSON WEST OF AVE F MAIN STREET CONSTRUCT RAILROAD GRADE SEPARATION AND REALIGN FM 917	1181-02-033	FM 917	C	JOSHUA	TXDOT-FORT WORTH REV DATE: 07/2024 MPO PROJECT ID: 11955.1 MTP REFERENCE: TSMO2-001, RSA1-2.740.225
Project History: REGIONAL 10 YEAR PLAN PROJECT; RELATED TO TIP 11955.2/CSJ 1181-03-036						
FORT WORTH LIMITS FROM: LIMITS TO: TIP DESCRIPTION: REMARKS:	JOHNSON MAIN STREET EAST OF SH 174 CONSTRUCT RR GRADE SEPARATION AND REALIGN FM 917	1181-03-036	FM 917	C	JOSHUA	TXDOT-FORT WORTH REV DATE: 07/2024 MPO PROJECT ID: 11955.2 MTP REFERENCE: TSMO2-001, RSA1-2.740.225
Project History: REGIONAL 10 YEAR PLAN PROJECT; RELATED TO TIP 11955.1/CSJ 1181-02-033						
FORT WORTH LIMITS FROM: LIMITS TO: TIP DESCRIPTION: REMARKS:	TARRANT AVE K/BROWN BLVD ABRAM STREET RECONSTRUCT 6 TO 6 LANES FROM AVE K/BROWN BLVD TO IH 30 AND RECONSTRUCT FROM 6 TO 8 LANES FROM IH 30 TO ABRAM ST	2266-02-054	SH 360	E,R	ARLINGTON	TXDOT-FORT WORTH REV DATE: 07/2024 MPO PROJECT ID: 51345 MTP REFERENCE: FT1-9.20.4
Project History:						
FORT WORTH LIMITS FROM: LIMITS TO: TIP DESCRIPTION: REMARKS:	TARRANT NORTH OF E RANDOL MILL RD SOUTH OF E RANDOL MILL RD RECONSTRUCT 6 TO 8 MAIN LANES AND RAILROAD UNDERPASS AND 4/8 LANE TO 4/8 LANE CONTINUOUS FRONTAGE ROADS	2266-02-148	SH 360	C	ARLINGTON	TXDOT-FORT WORTH REV DATE: 07/2024 MPO PROJECT ID: 13008 MTP REFERENCE: FT1-9.20.4
Project History: REGIONAL 10-YEAR PLAN PROJECT; PART OF 2023 CAT 2/CAT 12 FUNDING EXCHANGE TO ADVANCE THE IH 30 CANYON PROJECT						
FORT WORTH LIMITS FROM: LIMITS TO: TIP DESCRIPTION: REMARKS:	TARRANT SUBLETT/CAMP WISDOM ROAD TARRANT/ELLIS COUNTY LINE CNST 4 TO 8 TOLL LN FRM SUBLETT/CAMP WISDOM RD TO DEBBIE LN; 4 TO 6 TOLL LN FRM DEBBIE LN TO TARRANT/ELLIS CO LINE; ADD 4/6 TO 4/6 CONT FRD FRM SUBLETT/CAMP WISDOM TO HERITAGE & 4 TO 6 TOLL LN & 4 TO 4 CONT FRDS FRM HERITAGE TO TARRANT/ELLIS CO LINE (ULT) LOCAL CONTRIBUTION PAID BY NTTA	2266-02-157	SH 360	C,E	ARLINGTON	NTTA REV DATE: 07/2024 MPO PROJECT ID: 55028 MTP REFERENCE: FT1-9.40.2, FT1-9.40.3, FT1-9.40.4, FT1-9.40.5
Project History:						
FORT WORTH LIMITS FROM: LIMITS TO: TIP DESCRIPTION: REMARKS:	TARRANT STONE MYERS PARKWAY MID CITIES BLVD WIDEN FROM 4 TO 6 LANES	2266-02-158	SH 360	E	VARIOUS	TXDOT-FORT WORTH REV DATE: 07/2024 MPO PROJECT ID: 55266 MTP REFERENCE: FT1-9.10.2
Project History:						

DALLAS-FORT WORTH MPO  
FY 2025-2028 TRANSPORTATION IMPROVEMENT PROGRAM  
FORT WORTH DISTRICT PROJECTS  
APPENDIX D

PAGE: 10

DISTRICT	COUNTY	CSJ	HWY	PHASE	CITY	PROJECT SPONSOR
FORT WORTH LIMITS FROM: LIMITS TO: TIP DESCRIPTION: REMARKS:	TARRANT TRINITY RIVER POST AND PADDOCK CONSTRUCT 0 TO 2 LANE CONTINUOUS SOUTHBOUND FRONTAGE ROAD, BRIDGE OVER RIVERSIDE PARKWAY, AND NEW SIDEWALKS LOCAL CONTRIBUTION TO BE PAID BY CITY OF GRAND PRAIRIE AND PRIVATE SECTOR PARTNER	2266-02-159	SH 360	C,E,R	GRAND PRAIRIE	TXDOT-FORT WORTH REV DATE: 07/2024 MPO PROJECT ID: 14092  MTP REFERENCE: NRSA1-9.20.1, BP2-002
						<b>Project History:</b> FUNDING WILL NOT BE ADDED TO 4-YEAR TIP WINDOW UNTIL ILA IS EXECUTED WITH CITY OF GRAND PRAIRIE; PART OF 2021 US 287 CATEGORY 2/STBG EXCHANGE
FORT WORTH LIMITS FROM: LIMITS TO: TIP DESCRIPTION: REMARKS:	ELLIS TARRANT/ELLIS COUNTY LINE US 287 CONSTRUCT 4 TO 6 TOLL LANES AND 4 TO 4 CONTINUOUS FRONTAGE ROADS (ULTIMATE) LOCAL CONTRIBUTION PAID BY NTTA	2266-03-006	SH 360	C,E	ARLINGTON	NTTA REV DATE: 07/2024 MPO PROJECT ID: 55030  MTP REFERENCE: FT1-9.40.5
						<b>Project History:</b>
FORT WORTH LIMITS FROM: LIMITS TO: TIP DESCRIPTION: REMARKS:	PARKER FM 5 ALEDO IONA ROAD RECONSTRUCT AND WIDEN 2 LANE TO 4 LANE ROADWAY WITH SIDEWALKS LOCAL CONTRIBUTION TO BE PAID BY PARKER COUNTY	2291-01-018	FM 1187	C,E,R	ALEDO	PARKER CO REV DATE: 07/2024 MPO PROJECT ID: 24029  MTP REFERENCE: BP2-002, RSA1-2.545.275
						<b>Project History:</b> PROJECT TO BE LET BY TXDOT ONCE DESIGNED BY PARKER COUNTY
FORT WORTH LIMITS FROM: LIMITS TO: TIP DESCRIPTION: REMARKS:	TARRANT PARK SPRINGS BLVD DALLAS COUNTY LINE RECONSTRUCT AND WIDEN FROM 8 TO 10 GENERAL PURPOSE LANES AND 4/6/8 LANE CONTINUOUS TO 4/6/8 LANE CONTINUOUS FRONTAGE ROADS	2374-05-084	IH 20	E,R	ARLINGTON	TXDOT-FORT WORTH REV DATE: 07/2024 MPO PROJECT ID: 13027.1  MTP REFERENCE: FT1-30.60.2, FT1-30.60.3, FT1-30.70.1, MO3-001
						<b>Project History:</b> REGIONAL 10-YEAR PLAN PROJECT; RELATED TO TIP 13027.2/CSJ 2374-05-093
FORT WORTH LIMITS FROM: LIMITS TO: TIP DESCRIPTION: REMARKS:	TARRANT PARK SPRINGS BLVD DALLAS COUNTY LINE RECONSTRUCT EB AND WB FRONTAGE ROADS FROM 4/8 LANE DISCONTINUOUS TO 4/8 LANE CONTINUOUS ON IH 20 FROM PARK SPRINGS TO COOPER STREET; ON EB IH 20 EXIT TO BARDIN ROAD (FRONTAGE ROAD) IMPROVE DRAINAGE PROJECT LIMITS ARE WITHIN LARGER LIMITS OF MTP ID FT1-30.60.2 (WHICH COVERS FRONTAGE ROAD WORK); REMAINING SCOPE IS COVERED UNDER MTP ID MO3-001	2374-05-093	IH 20	C,E,R	ARLINGTON	TXDOT-FORT WORTH REV DATE: 07/2024 MPO PROJECT ID: 13027.2  MTP REFERENCE: FT1-30.60.2, MO3-001
						<b>Project History:</b> REGIONAL 10-YEAR PLAN PROJECT; RELATED TO TIP 13027.1/CSJ 2374-05-084
FORT WORTH LIMITS FROM: LIMITS TO: TIP DESCRIPTION: REMARKS:	TARRANT LITTLE ROAD PARK SPRINGS BLVD RECONSTRUCT AND WIDEN FROM 8 TO 10 GENERAL PURPOSE LANES, 4/6 DISCONTINUOUS LANES TO 4/8 CONTINUOUS FRONTAGE ROAD LANES; ADD SHARED-USE PATH AND SIDEWALKS MTP SEGMENT LIMITS ARE LONGER THAN TIP LIMITS; FRONTAGE ROADS BETWEEN US 287 AND PARK SPRINGS ARE DISCONTINUOUS, WHILE TIP PROJECT FROM LITTLE ROAD TO PARK SPRINGS IS CONTINUOUS	2374-05-094	IH 20	C,E,R	ARLINGTON	TXDOT-FORT WORTH REV DATE: 07/2024 MPO PROJECT ID: 55043.1  MTP REFERENCE: BP2-002, FT1-30.60.1
						<b>Project History:</b> PART OF SOUTHEAST CONNECTOR (DEFERRED COMPONENT); RELATED TO TIP 55041/CSJ 0008-13-125, TIP 55043/CSJ 2374-05-066, TIP 55044/CSJ 0172-06-080; REGIONAL 10 YEAR PLAN PROJECT


DALLAS-FORT WORTH MPO  
FY 2025-2028 TRANSPORTATION IMPROVEMENT PROGRAM  
FORT WORTH DISTRICT PROJECTS  
APPENDIX D

PAGE: 11

DISTRICT	COUNTY	CSJ	HWY	PHASE	CITY	PROJECT SPONSOR
FORT WORTH LIMITS FROM: LIMITS TO: TIP DESCRIPTION: REMARKS:	WISE WEST OF CR 1170 INTERSECTION OF US 81/287 AT FM 1810 CONSTRUCT 0 TO 4 LANE ROADWAY ON NEW ALIGNMENT OF FM 1810 REVISE SCOPE	2418-01-013	FM 1810	C	DECATUR	TXDOT-FORT WORTH REV DATE: 02/2025 MPO PROJECT ID: 13004.1 MTP REFERENCE: NRSA1-FTW-65
<div> <div>Project History:</div> <div>REGIONAL 10-YEAR PLAN PROJECT; RELATED TO TIP 13004.2/CSJ 0013-07-083 AND 13004.3/CSJ 0013-09-012</div> </div>						
FORT WORTH LIMITS FROM: LIMITS TO: TIP DESCRIPTION: REMARKS:	TARRANT IH 20 US 377 RECONSTRUCT AND WIDEN 2 LANE RURAL TO 4 LANE DIVIDED ROADWAY WITH SIDEWALKS LOCAL CONTRIBUTION TO BE PAID BY TARRANT COUNTY	2855-01-029	RM 2871	C,E,R	VARIOUS	TXDOT-FORT WORTH REV DATE: 07/2024 MPO PROJECT ID: 24027 MTP REFERENCE: BP2-002, RSA1-1.335.250
<div> <div>Project History:</div> <div></div> </div>						
FORT WORTH LIMITS FROM: LIMITS TO: TIP DESCRIPTION: REMARKS:	JOHNSON IH 35W EAST OF CR 602 WIDEN FROM 2 LANES TO 6 LANES FROM IH 35W TO HURST AVENUE AND 2 LANES TO 4 LANES FROM HURST AVENUE TO CR 602	3372-01-010	FM 3391	C	BURLESON	TXDOT-FORT WORTH REV DATE: 07/2024 MPO PROJECT ID: 52501 MTP REFERENCE: NRSA1-FTW-8
<div> <div>Project History:</div> <div>REGIONAL 10-YEAR PLAN PROJECT</div> </div>						

# Appendix D


## Environmental Clearance Projects Dallas District



# Appendix D

## Environmental Clearance Projects

### Paris District



DALLAS-FORT WORTH MPO  
FY 2025-2028 TRANSPORTATION IMPROVEMENT PROGRAM  
DALLAS DISTRICT PROJECTS  
APPENDIX D

PAGE: 1

DISTRICT	COUNTY	CSJ	HWY	PHASE	CITY	PROJECT SPONSOR
DALLAS	VARIOUS	0000-18-056	VA	C	VARIOUS	NCTCOG
LIMITS FROM:	PLACEHOLDER FUNDS FOR IMPLEMENTATION OF THE ROADWAY SAFETY PLAN					REV DATE: 02/2025
LIMITS TO:						MPO PROJECT ID: 30010
TIP	PROVIDE FUNDING FOR STRIPING, SIGNAGE, OPERATIONAL CHANGES, TECHNOLOGY					
DESCRIPTION:	(ADVANCE WARNINGS), ETC.; PROJECTS TO BE IMPLEMENTED BY LOCAL AGENCIES					MTP REFERENCE: MO3-001, TSSF3-002
REMARKS:						
						Project History:
DALLAS	VARIOUS	0000-18-072	VA	C	VARIOUS	NCTCOG
LIMITS FROM:	2024-2026 M&O SAFETY PLACEHOLDER FUNDS					REV DATE: 02/2025
LIMITS TO:						MPO PROJECT ID: 30008
TIP	PLACEHOLDER PROJECTS AND PROGRAMS TO BE IDENTIFIED IN THE FUTURE					
DESCRIPTION:						MTP REFERENCE: TSSF3-003
REMARKS:	ADD PROJECT TO APPENDIX D OF THE 2025-2028 STIP					
						Project History:
DALLAS	VARIOUS	0000-18-183	VA	C	VARIOUS	NCTCOG
LIMITS FROM:	DFW HIGH SPEED RAIL					REV DATE: 07/2024
LIMITS TO:	FROM DALLAS TO FORT WORTH					MPO PROJECT ID: 25127
TIP	CONSTRUCTION OF THE DFW HIGH SPEED RAIL LINE					
DESCRIPTION:						MTP REFERENCE: TR3-005
REMARKS:						
						Project History:
DALLAS	DALLAS	0008-08-078	SH 180	C,R	GRAND PRAIRIE	GRAND PRAIRIE
LIMITS FROM:	MAIN STREET FROM 6TH STREET NW					REV DATE: 07/2024
LIMITS TO:	5TH STREET NE					MPO PROJECT ID: 21041
TIP	RECONSTRUCT FROM 4 LANE DIVIDED URBAN ROADWAY TO 2 LANE DIVIDED URBAN					
DESCRIPTION:	ROADWAY WITH SIDEWALKS AND ON-STREET PARKING					MTP REFERENCE: BP2-002, RSA1-2.520.525
REMARKS:	LOCAL CONTRIBUTION PAID BY CITY OF GRAND PRAIRIE & DALLAS COUNTY; CMAQ FUNDS ARE FOR SIDEWALKS ONLY					
						Project History: CONST FUNDING CANNOT BE ADDED TO TIP UNTIL ILA IS EXECUTED WITH CITY OF GRAND PRAIRIE; \$2,000,000 OF RTC FUNDING WOULD BE GRANT AND REST WOULD BE A LOAN
DALLAS	DALLAS	0008-08-081	CS	C,R	GRAND PRAIRIE	GRAND PRAIRIE
LIMITS FROM:	ON MAIN STREET FROM SH 161					REV DATE: 07/2024
LIMITS TO:	6TH STREET NW					MPO PROJECT ID: 21040
TIP	RECONSTRUCT FROM 4 TO 2 LANES WITH TURN LANES, AUXILIARY LANES, AND					
DESCRIPTION:	SIDEWALKS					MTP REFERENCE: BP2-002, RSA1-2.520.525
REMARKS:	LOCAL CONTRIBUTION TO BE PAID BY CITY OF GRAND PRAIRIE					
						Project History: FUNDING WILL NOT BE ADDED TO THE 4-YEAR TIP WINDOW UNTIL ILA IS EXECUTED WITH CITY OF GRAND PRAIRIE; RTC FUNDS TO BE PAID BACK BY CITY OF GRAND PRAIRIE
DALLAS	DALLAS	0008-08-082	CS	C,R	GRAND PRAIRIE	GRAND PRAIRIE
LIMITS FROM:	ON MAIN STREET FROM 5TH STREET NE					REV DATE: 07/2024
LIMITS TO:	BELT LINE ROAD					MPO PROJECT ID: 21042
TIP	RECONSTRUCT FROM 4 TO 2 LANES WITH TURN LANES, AUXILIARY LANES, AND					
DESCRIPTION:	SIDEWALKS					MTP REFERENCE: BP2-002, RSA1-2.520.525
REMARKS:	LOCAL CONTRIBUTION TO BE PAID BY CITY OF GRAND PRAIRIE					
						Project History: FUNDING WILL NOT BE ADDED TO THE 4-YEAR TIP WINDOW UNTIL ILA IS EXECUTED WITH CITY OF GRAND PRAIRIE; RTC FUNDS TO BE PAID BACK BY CITY OF GRAND PRAIRIE
DALLAS	DALLAS	0009-11-248	IH 30	C	DALLAS	TXDOT-DALLAS
LIMITS FROM:	AT BASS PRO DRIVE					REV DATE: 07/2024
LIMITS TO:						MPO PROJECT ID: 55253
TIP	RECONSTRUCT INTERCHANGE					
DESCRIPTION:						MTP REFERENCE: IN1-28.190.1
REMARKS:						
						Project History: REGIONAL 10-YEAR PLAN PROJECT

PHASE: C=CONSTRUCTION, E = ENGINEERING, R = ROW, T = TRANSFER



DISTRICT	COUNTY	CSJ	HWY	PHASE	CITY	PROJECT SPONSOR
DALLAS LIMITS FROM: LIMITS TO: TIP DESCRIPTION: REMARKS:	DALLAS IH 45 FERGUSON RD RECONSTRUCT AND WIDEN FROM 8 TO 10 GENERAL PURPOSE LANES AND RECONSTRUCT 4/6 DISCONTINUOUS TO 2/6 DISCONTINUOUS FRONTAGE ROADS	0009-11-252	IH 30	C	VARIOUS	TXDOT-DALLAS REV DATE: 07/2024 MPO PROJECT ID: 13043.1 MTP REFERENCE: FT1-28.60.3
Project History: REGIONAL 10-YEAR PLAN PROJECT; RELATED TO TIP 13043.2/CSJ 0009-11-259						
DALLAS LIMITS FROM: LIMITS TO: TIP DESCRIPTION: REMARKS:	DALLAS US 80 IH 635 RECONSTRUCT 1 REVERSIBLE HOV LANE TO 1 REVERSIBLE MANAGED LANE	0009-11-265	IH 30	E	VARIOUS	TXDOT-DALLAS REV DATE: 07/2024 MPO PROJECT ID: 13083 MTP REFERENCE: FT1-28.70.2, FT1-28.70.3
Project History:						
DALLAS LIMITS FROM: LIMITS TO: TIP DESCRIPTION: REMARKS:	DALLAS IH 635 BASS PRO DRIVE (IN GARLAND) FROM IH 635 TO BOBTOWN RD: RECONSTRUCT AND WIDEN FROM 8 TO 11 LANES (ULTIMATE 12); ROADWAY AND RAMP MODIFICATIONS; FROM BOBTOWN RD TO BASS PRO DR: OPERATIONAL IMPROVEMENTS	0009-11-267	IH 30	C	VARIOUS	TXDOT-DALLAS REV DATE: 07/2024 MPO PROJECT ID: 13043.4 MTP REFERENCE: FT1-28.70.5
Project History:						
DALLAS LIMITS FROM: LIMITS TO: TIP DESCRIPTION: REMARKS:	COLLIN SOUTH OF SH 121 SOUTH OF MELISSA ROAD RECONSTRUCT AND WIDEN 2 LANE (4 LANE TRANSITIONAL) UNDIVIDED ROADWAY TO 4 LANE DIVIDED URBAN ROADWAY (ULTIMATE 6)	0047-04-029	SH 5	R	MELISSA	TXDOT-DALLAS REV DATE: 07/2024 MPO PROJECT ID: 13075 MTP REFERENCE: RSA1-1.680.210, RSA1-1.680.225
Project History:						
DALLAS LIMITS FROM: LIMITS TO: TIP DESCRIPTION: REMARKS:	COLLIN SOUTH OF CR 275 SOUTH OF SH 121 RECONSTRUCT, WIDEN, AND REALIGN 2 LANE UNDIVIDED ROADWAY TO 4 LANE DIVIDED ROADWAY (ULTIMATE 6) AND REALIGN SH 121/SH 5 INTERSECTION	0047-04-030	SH 5	E,R	MELISSA	TXDOT-DALLAS REV DATE: 07/2024 MPO PROJECT ID: 13026.2 MTP REFERENCE: RSA1-1.680.225
Project History: REGIONAL 10-YEAR PLAN PROJECT; RELATED TO TIP 13026/CSJ 0047-05-054						
DALLAS LIMITS FROM: LIMITS TO: TIP DESCRIPTION: REMARKS:	COLLIN NORTH OF COLLIN COUNTY OUTER LOOP FM 455 WITH TRANSITIONAL SECTION/NORTH OF HACKBERRY DR RECONSTRUCT AND WIDEN TWO LANE RURAL HIGHWAY TO FOUR LANE URBAN	0047-04-032	SH 5	C	ANNA	TXDOT-DALLAS REV DATE: 07/2024 MPO PROJECT ID: 13021 MTP REFERENCE: RSA1-1.680.200, RSA1-1.680.210
Project History: REGIONAL 10-YEAR PLAN PROJECT						
DALLAS LIMITS FROM: LIMITS TO: TIP DESCRIPTION: REMARKS:	COLLIN POWER HOUSE STREET SOUTH OF CR 275 RECONSTRUCT AND WIDEN 2 LANE UNDIVIDED ROADWAY TO 4 LANE DIVIDED URBAN ROADWAY (ULTIMATE 6 LANES)	0047-05-054	SH 5	E,R	MCKINNEY	TXDOT-DALLAS REV DATE: 07/2024 MPO PROJECT ID: 13026 MTP REFERENCE: RSA1-1.680.225
Project History: REGIONAL 10-YEAR PLAN PROJECT; RELATED TO TIP 13026.2/CSJ 0047-04-030						

DISTRICT	COUNTY	CSJ	HWY	PHASE	CITY	PROJECT SPONSOR
DALLAS LIMITS FROM: LIMITS TO: TIP DESCRIPTION: REMARKS:	DALLAS SOUTH OF ROYAL LANE CHURCHILL WAY OPERATIONAL IMPROVEMENT (CONSTRUCT RAMP MODIFICATIONS AND ADD AUXILIARY LANES) FOR IMPROVED WEAVING AND LANE BALANCE	0047-07-249	US 75	E	DALLAS	TXDOT-DALLAS REV DATE: 07/2024 MPO PROJECT ID: 55304 MTP REFERENCE: TSMO2-003
Project History:						
DALLAS LIMITS FROM: LIMITS TO: TIP DESCRIPTION: REMARKS:	COLLIN STACY ROAD (FM 2786) SOUTH OF FM 1378 STACY TO INDIAN SPRINGS: RECONSTRUCT AND WIDEN 2 LN UNDIVIDED TO 4 LN DIVIDED (ULTIMATE 6) & INT IMP; INDIAN SPRINGS TO S OF FM1378: WDN 2 LN UNDIVIDED TO 4 LN DIVIDED	0047-09-037	SH 5	E,R	FAIRVIEW	TXDOT-DALLAS REV DATE: 07/2024 MPO PROJECT ID: 55288 MTP REFERENCE: TSMO2-001, RSA1-1.680.325, RSA1-1.680.350
Project History:						
DALLAS LIMITS FROM: LIMITS TO: TIP DESCRIPTION: REMARKS:	COLLIN SH 5 US 380 CONSTRUCT 0 TO 6/8 LANE FREEWAY AND CONSTRUCT 0 TO 4/6 LANE CONTINUOUS FRONTAGE ROADS	0047-10-002	SS 399	C	MCKINNEY	TXDOT-DALLAS REV DATE: 07/2024 MPO PROJECT ID: 55287 MTP REFERENCE: FT1-4.15.1, FT1-20.1
Project History: REGIONAL 10-YEAR PLAN PROJECT						
DALLAS LIMITS FROM: LIMITS TO: TIP DESCRIPTION: REMARKS:	ELLIS US 77 SOUTH US 77 NORTH RECONSTRUCT 4 INTERCHANGES (BUS 287/US 287 BYPASS/LOFLAND/STERRET RD), 4 LN DISCON TO 4/6 LN CONTINUOUS FRTG RD & RAMP MODIFICATIONS 0048-04-090 IS CONSTRUCTION CSJ AND 0048-04-096 IS ROW CSJ	0048-04-090	IH 35E	E	WAXAHACHIE	TXDOT-DALLAS REV DATE: 07/2024 MPO PROJECT ID: 55092 MTP REFERENCE: FT3-007, SPD2-001, NRSA1-7.100.5
Project History:						
DALLAS LIMITS FROM: LIMITS TO: TIP DESCRIPTION: REMARKS:	ELLIS AT FM 1446 RECONSTRUCT INTERCHANGE INCLUDING 4 LANE CONTINUOUS TO 4/6 LANE CONTINUOUS FRONTAGE ROADS AND RAMP MODIFICATIONS	0048-04-092	IH 35E	E,R	WAXAHACHIE	TXDOT-DALLAS REV DATE: 07/2024 MPO PROJECT ID: 55227 MTP REFERENCE: IN1-7.504.1, NRSA1-7.100.5
Project History:						
DALLAS LIMITS FROM: LIMITS TO: TIP DESCRIPTION: REMARKS:	ELLIS AT FM 66 RECONSTRUCT INTERCHANGE INCLUDING 4 LANE DISCONTINUOUS TO 4/6 CONTINUOUS LANE FRONTAGE ROADS AND RAMP MODIFICATIONS	0048-04-093	IH 35E	E,R	WAXAHACHIE	TXDOT-DALLAS REV DATE: 07/2024 MPO PROJECT ID: 55228 MTP REFERENCE: IN1-7.503.1, NRSA1-7.100.5
Project History:						
DALLAS LIMITS FROM: LIMITS TO: TIP DESCRIPTION: REMARKS:	ELLIS US 77 SOUTH US 77 NORTH RECONSTRUCT 4 INTERCHANGES (BUS 287/US 287 BYPASS/LOFLAND/STERRET RD), 4 LN DISCON TO 4/6 LN CONTINUOUS FRTG RD & RAMP MODIFICATIONS 0048-04-090 IS CONSTRUCTION CSJ AND 0048-04-096 IS ROW CSJ	0048-04-096	IH 35E	R	WAXAHACHIE	TXDOT-DALLAS REV DATE: 07/2024 MPO PROJECT ID: 55092 MTP REFERENCE: FT3-007, SPD2-001, NRSA1-7.100.5
Project History:						
DALLAS LIMITS FROM: LIMITS TO: TIP DESCRIPTION: REMARKS:	DENTON SOUTH OF FM 1171 CRAWFORD ROAD RECONSTRUCT AND WIDEN ROADWAY FROM 2 LANE RURAL TO 4 LANE DIVIDED URBAN	0081-03-047	US 377	C	ARGYLE	TXDOT-DALLAS REV DATE: 07/2024 MPO PROJECT ID: 20115 MTP REFERENCE: RSA1-1.540.230
Project History: MPO MILESTONE POLICY PROJECT (ROUND 2); REGIONAL 10-YEAR PLAN PROJECT						

DISTRICT	COUNTY	CSJ	HWY	PHASE	CITY	PROJECT SPONSOR
DALLAS LIMITS FROM: LIMITS TO: TIP DESCRIPTION: REMARKS:	DENTON CRAWFORD RD NORTH OF HICKORY CREEK RECONSTRUCT AND WIDEN 2 LANE RURAL HIGHWAY TO 6 LANE DIVIDED URBAN LOCAL CONTRIBUTION PAID BY DENTON COUNTY	0081-03-054	US 377	E	VARIOUS	TXDOT-DALLAS REV DATE: 07/2024 MPO PROJECT ID: 55002  MTP REFERENCE: RSA1-1.540.220
Project History:						
DALLAS LIMITS FROM: LIMITS TO: TIP DESCRIPTION: REMARKS:	DENTON NORTH OF HICKORY CREEK FM 1830 RECONSTRUCT AND WIDEN 2 LANE RURAL HIGHWAY TO 6 LANE DIVIDED URBAN LOCAL CONTRIBUTION PAID BY DENTON COUNTY	0081-04-038	US 377	E	VARIOUS	TXDOT-DALLAS REV DATE: 07/2024 MPO PROJECT ID: 55004  MTP REFERENCE: RSA1-1.540.220
Project History:						
DALLAS LIMITS FROM: LIMITS TO: TIP DESCRIPTION: REMARKS:	DENTON US 380 NORTH OF BUS 377E RECONSTRUCT AND WIDEN 2 LANE UNDIVIDED ROADWAY TO 6 LANE DIVIDED FACILITY	0081-06-040	US 377	E,R	VARIOUS	TXDOT-DALLAS REV DATE: 07/2024 MPO PROJECT ID: 55229  MTP REFERENCE: RSA1-1.523.110, RSA1-1.523.120, RSA1-1.523.130
Project History:						
DALLAS LIMITS FROM: LIMITS TO: TIP DESCRIPTION: REMARKS:	DENTON SH 114 IH 35W/IH 35E INTERCHANGE WIDEN AND RECONSTRUCT 4 LANE RURAL TO 6 LANE URBAN FREEWAY	0081-13-050	IH 35W	E	VARIOUS	TXDOT-DALLAS REV DATE: 07/2024 MPO PROJECT ID: 55242  MTP REFERENCE: FT1-5.10.1, FT1-5.10.2
Project History: REGIONAL 10-YEAR PLAN PROJECT; RELATED TO TIP 55259/CSJ 0081-13-065						
DALLAS LIMITS FROM: LIMITS TO: TIP DESCRIPTION: REMARKS:	DENTON TARRANT COUNTY LINE SH 114 RECONSTRUCT AND WIDEN 4 LANE RURAL TO 6 LANE URBAN FREEWAY	0081-13-058	IH 35W	E	VARIOUS	TXDOT-DALLAS REV DATE: 07/2024 MPO PROJECT ID: 55230  MTP REFERENCE: FT 1-5.20.1
Project History: REGIONAL 10-YEAR PLAN PROJECT						
DALLAS LIMITS FROM: LIMITS TO: TIP DESCRIPTION: REMARKS:	ELLIS AT FM 664 CONSTRUCT INTERCHANGE DELAY CONSTRUCTION TO FY2029, REMOVE FROM THE 2025-2028 STIP, AND ADD TO APPENDIX D	0092-03-053	IH 45	C	FERRIS	TXDOT-DALLAS REV DATE: 11/2024 MPO PROJECT ID: 13029  MTP REFERENCE: IN1-27.560.1
Project History: REGIONAL 10-YEAR PLAN PROJECT; PROJECT LETTING WITH TIP 13035.2/CSJ 1051-03-001						
DALLAS LIMITS FROM: LIMITS TO: TIP DESCRIPTION: REMARKS:	ELLIS SH 34 NORTH OF SH 34 CONSTRUCT RAMP MODIFICATIONS AND GRADE SEPARATION IMPROVEMENTS	0092-04-078	IH 45	E,R	ENNIS	TXDOT-DALLAS REV DATE: 07/2024 MPO PROJECT ID: 14089.4  MTP REFERENCE: TSMO2-001,TSMO2-002
Project History:						

DALLAS-FORT WORTH MPO  
FY 2025-2028 TRANSPORTATION IMPROVEMENT PROGRAM  
DALLAS DISTRICT PROJECTS  
APPENDIX D

PAGE: 5

DISTRICT	COUNTY	CSJ	HWY	PHASE	CITY	PROJECT SPONSOR
DALLAS LIMITS FROM: LIMITS TO: TIP DESCRIPTION: REMARKS:	ELLIS SH 34 FM 85 RAMP REVERSAL, RECONSTRUCT 4 LANE CONTINUOUS TO 4 LANE CONTINUOUS FRONTAGE ROADS, RECONSTRUCT BRIDGE AT FM 1181	0092-05-053	IH 45	E,R	ENNIS	TXDOT-DALLAS REV DATE: 07/2024 MPO PROJECT ID: 14089.3  MTP REFERENCE: TSMO2-001, NRSA1-27.40.4
Project History: RELATED TO TIP 14089/CSJ 0092-04-077 AND TIP 14089.1/CSJ 0092-04-075						
DALLAS LIMITS FROM: LIMITS TO: TIP DESCRIPTION: REMARKS:	DALLAS WEST OF SH 161 0.66 MILES WEST OF SL 12 WIDEN 6/8 TO 8 GENERAL PURPOSE LANES AND RECONSTRUCT 4/6 LANE DISCONTINUOUS TO 4/6 LANE DISCONTINUOUS FRONTAGE ROADS (ULTIMATE)	0094-03-120	SH 183	E,R	IRVING	TXDOT-DALLAS REV DATE: 07/2024 MPO PROJECT ID: 55032  MTP REFERENCE: FT1-22.30.1, FT1-22.30.2
Project History: RELATED TO TIP 55032.2/CSJ 0094-03-125; PART OF THE SH 183 ULTIMATE PROJECT						
DALLAS LIMITS FROM: LIMITS TO: TIP DESCRIPTION: REMARKS:	DALLAS 0.66 MILES WEST OF SL 12 1 MILE EAST OF SL 12 WIDEN 4/6 LANE TO 4/8 LANE CONTINUOUS FRONTAGE ROADS AND CONSTRUCT ULTIMATE INTERCHANGE OF SL 12/SH 183/SH 114 (ULTIMATE)	0094-03-121	SH 183	E,R	IRVING	TXDOT-DALLAS REV DATE: 07/2024 MPO PROJECT ID: 54129  MTP REFERENCE: FT1-22.30.2, IN1-17.12.1
Project History: RELATED TO TIP 54129.2/CSJ 0094-03-124; PART OF THE SH 183 ULTIMATE PROJECT						
DALLAS LIMITS FROM: LIMITS TO: TIP DESCRIPTION: REMARKS:	DALLAS 0.66 MILES WEST OF SL 12 1 MILE EAST OF SL 12 RECONSTRUCT 2/4 TO 4 CONCURRENT MANAGED LANES	0094-03-124	SH 183	E,R	IRVING	TXDOT-DALLAS REV DATE: 07/2024 MPO PROJECT ID: 54129.2  MTP REFERENCE: FT1-22.30.2
Project History: RELATED TO TIP 54129/CSJ 0094-03-121						
DALLAS LIMITS FROM: LIMITS TO: TIP DESCRIPTION: REMARKS:	DALLAS WEST OF SH 161 0.66 MILES WEST OF SL 12 WIDEN 2/4 TO 4 CONCURRENT HOV/MANAGED LANES	0094-03-125	SH 183	E,R	IRVING	TXDOT-DALLAS REV DATE: 07/2024 MPO PROJECT ID: 55032.2  MTP REFERENCE: FT1-22.30.1, FT1-22.30.2
Project History: RELATED TO TIP 55032/CSJ 0094-03-120						
DALLAS LIMITS FROM: LIMITS TO: TIP DESCRIPTION: REMARKS:	DALLAS 1.0 MILE EAST OF SL 12 WEST END OF ELM FORK TRINITY RIVER BRIDGE RECONSTRUCT EXISTING 8 GP LANES, 2 TO 4 CONCURRENT MANAGED LANES, AND 4/6 DISCONTINUOUS TO 6/8 CONTINUOUS FRONTAGE ROADS (ULTIMATE)	0094-07-044	SH 183	E,R	IRVING	TXDOT-DALLAS REV DATE: 07/2024 MPO PROJECT ID: 53198  MTP REFERENCE: FT1-22.40.2
Project History:						
DALLAS LIMITS FROM: LIMITS TO: TIP DESCRIPTION: REMARKS:	DALLAS WEST END OF ELM FORK TRINITY RIVER BRIDGE WEST OF IH 35E RECONSTRUCT AND WIDEN 6/8 TO 6/8 GP LANES & RECONSTRUCT 4/6 DISCONTINUOUS TO 4/8 LANE CONTINUOUS FRONTAGE ROADS (ULTIMATE)	0094-07-045	SH 183	E,R	IRVING	TXDOT-DALLAS REV DATE: 07/2024 MPO PROJECT ID: 54072  MTP REFERENCE: FT1-22.40.2, FT1-22.40.3
Project History: RELATED TO TIP 54072.2/CSJ 0094-07-046						

DALLAS-FORT WORTH MPO  
FY 2025-2028 TRANSPORTATION IMPROVEMENT PROGRAM  
DALLAS DISTRICT PROJECTS  
APPENDIX D

PAGE: 6

DISTRICT	COUNTY	CSJ	HWY	PHASE	CITY	PROJECT SPONSOR
DALLAS LIMITS FROM: LIMITS TO: TIP DESCRIPTION: REMARKS:	DALLAS WEST END OF ELM FORK TRINITY RIVER BRIDGE WEST OF IH 35E RECONSTRUCT AND WIDEN 2 TO 4/6 MANAGED LANES	0094-07-046	SH 183	E,R	IRVING	TXDOT-DALLAS REV DATE: 07/2024 MPO PROJECT ID: 54072.2  MTP REFERENCE: FT1-22.40.2, FT1-22.40.3
Project History: RELATED TO TIP 54072/CSJ 0094-07-045						
DALLAS LIMITS FROM: LIMITS TO: TIP DESCRIPTION: REMARKS:	KAUFMAN FM 460 EAST OF FM 548 RECONSTRUCT AND WIDEN 4 TO 6 MAIN LANES, RECONSTRUCT 4 LANE CONTINUOUS TO 4 LANE CONTINUOUS FRONTAGE ROADS, RECONSTRUCT FM 548 INTERCHANGE	0095-03-106	US 80	E,R	VARIOUS	TXDOT-DALLAS REV DATE: 07/2024 MPO PROJECT ID: 55271  MTP REFERENCE: FT1-32.10.4
Project History:						
DALLAS LIMITS FROM: LIMITS TO: TIP DESCRIPTION: REMARKS:	KAUFMAN EAST OF FM 548 SP 557 RECONSTRUCT AND WIDEN 4 TO 6 MAINLANES AND RECONSTRUCT 2/6 CONTINUOUS TO 4 LANE CONTINUOUS FRONTAGE ROADS	0095-04-076	US 80	E,R	VARIOUS	TXDOT-DALLAS REV DATE: 07/2024 MPO PROJECT ID: 55270  MTP REFERENCE: FT1-32.10.5
Project History:						
DALLAS LIMITS FROM: LIMITS TO: TIP DESCRIPTION: REMARKS:	DALLAS IH 30 EAST OF TOWN EAST BLVD RECONSTRUCT AND WIDEN 4 TO 6 MAIN LANES AND 2/6 LANE CONTINUOUS TO 4/6 LANE CONTINUOUS FRONTAGE ROADS	0095-10-033	US 80	C	MESQUITE	TXDOT-DALLAS REV DATE: 07/2024 MPO PROJECT ID: 53108  MTP REFERENCE: FT1-32.10.1
Project History: REGIONAL 10-YEAR PLAN PROJECT						
DALLAS LIMITS FROM: LIMITS TO: TIP DESCRIPTION: REMARKS:	DALLAS LAWSON ROAD KAUFMAN COUNTY LINE ADD 0 TO 4 LANE CONTINUOUS FRONTAGE ROADS	0095-13-038	IH 20	E,R	MESQUITE	TXDOT-DALLAS REV DATE: 07/2024 MPO PROJECT ID: 55232  MTP REFERENCE: NRSA1-30.90.2
Project History:						
DALLAS LIMITS FROM: LIMITS TO: TIP DESCRIPTION: REMARKS:	KAUFMAN DALLAS COUNTY LINE WEST OF FM 741 CONSTRUCT 0 TO 4 LANE CONTINUOUS FRONTAGE ROADS	0095-14-027	IH 20	E,R	VARIOUS	TXDOT-DALLAS REV DATE: 07/2024 MPO PROJECT ID: 55219  MTP REFERENCE: NRSA1-30.100.1, NRSA1-30.100.2
Project History:						
DALLAS LIMITS FROM: LIMITS TO: TIP DESCRIPTION: REMARKS:	COLLIN EAST OF SH 289 WEST OF LAKEWOOD DRIVE RECONSTRUCT 6 LANE ARTERIAL TO 6 LANE FREEWAY AND CONSTRUCT 0 TO 4/6 LANE CONTINUOUS FRONTAGE ROADS	0135-02-068	US 380	C,E,R	FRISCO	TXDOT-DALLAS REV DATE: 07/2024 MPO PROJECT ID: 55281  MTP REFERENCE: FT1-2.50.2, RSA1-2.225.535, RSA1-2.225.550
Project History: REGIONAL 10-YEAR PLAN PROJECT						
DALLAS LIMITS FROM: LIMITS TO: TIP DESCRIPTION: REMARKS:	COLLIN JCT US 380/EAST PRINCETON DRIVE CR 560 RECONSTRUCT AND WIDEN 4 LANE ARTERIAL TO 8 LANE FREEWAY AND CONSTRUCT 0 TO 4/6 LANE CONTINUOUS FRONTAGE ROADS	0135-04-036	US 380	C	PRINCETON	TXDOT-DALLAS REV DATE: 07/2024 MPO PROJECT ID: 13069  MTP REFERENCE: FT1-2.130.1, RSA1-2.225.675
Project History: REGIONAL 10-YEAR PLAN PROJECT						

DISTRICT	COUNTY	CSJ	HWY	PHASE	CITY	PROJECT SPONSOR
DALLAS LIMITS FROM: LIMITS TO: TIP DESCRIPTION: REMARKS:	COLLIN CR 560 JCT US 380/AUDIE MURPHY (WEST OF FARMERSVILLE) RECONSTRUCT AND WIDEN 4 LANE ARTERIAL TO 6 LANE FREEWAY AND CONSTRUCT 0 TO 4/6 LANE CONTINUOUS FRONTAGE ROADS	0135-04-038	US 380	E,R	FARMERSVILLE	TXDOT-DALLAS REV DATE: 07/2024 MPO PROJECT ID: 55285  MTP REFERENCE: FT1-2.140.1, RSA1-2.225.675
Project History: REGIONAL 10-YEAR PLAN PROJECT						
DALLAS LIMITS FROM: LIMITS TO: TIP DESCRIPTION: REMARKS:	COLLIN WEST OF CR 698 (COLLIN/HUNT COUNTY LINE) CR 698/CR 699 (COLLIN/HUNT COUNTY LINE) RECONSTRUCT 4 LANE ARTERIAL TO 4 LANE FREEWAY AND CONSTRUCT 0 TO 4/6 LANE CONTINUOUS FRONTAGE ROADS	0135-05-028	US 380	E,R	VARIOUS	TXDOT-DALLAS REV DATE: 07/2024 MPO PROJECT ID: 55282  MTP REFERENCE: FT1-2.140.2, RSA1-2.225.725
Project History: REGIONAL 10-YEAR PLAN PROJECT						
DALLAS LIMITS FROM: LIMITS TO: TIP DESCRIPTION: REMARKS:	HUNT CR 698/CR 699 (COLLIN/HUNT COUNTY LINE) EAST OF CR 698/CR 699 (COLLIN/HUNT COUNTY LINE) RECONSTRUCT EXISTING 4 LANE ARTERIAL FOR TRANSITION TO 4 LANE FREEWAY	0135-06-038	US 380	E,R	VARIOUS	TXDOT-DALLAS REV DATE: 07/2024 MPO PROJECT ID: 55293  MTP REFERENCE: FT1-2.140.2, RSA1-2.225.725
Project History:						
DALLAS LIMITS FROM: LIMITS TO: TIP DESCRIPTION: REMARKS:	DENTON TEEL PKWY/CHAMPIONSHIP DRIVE DENTON/COLLIN COUNTY LINE RECONSTRUCT AND WIDEN 4 TO 6 LANE ARTERIAL AND CONSTRUCT 0 TO 4/6 LANE CONTINUOUS ACCESS ROADS PROJECT IS A PORTION OF A LONGER SECTION THAT INCLUDES AN EXISTING 6 LANE SECTION UNDER RSA 2.225.500	0135-10-065	US 380	E,R	VARIOUS	TXDOT-DALLAS REV DATE: 07/2024 MPO PROJECT ID: 55292  MTP REFERENCE: RSA1-2.225.500
Project History:						
DALLAS LIMITS FROM: LIMITS TO: TIP DESCRIPTION: REMARKS:	COLLIN DENTON/COLLIN COUNTY LINE EAST OF SH 289 RECONSTRUCT 6 LANE ARTERIAL TO 6 LANE FREEWAY AND CONSTRUCT 0 TO 4/6 LANE CONTINUOUS FRONTAGE ROADS	0135-11-024	US 380	C,E,R	FRISCO	TXDOT-DALLAS REV DATE: 07/2024 MPO PROJECT ID: 55280  MTP REFERENCE: FT1-2.50.1, RSA1-2.225.525
Project History: REGIONAL 10-YEAR PLAN PROJECT						
DALLAS LIMITS FROM: LIMITS TO: TIP DESCRIPTION: REMARKS:	COLLIN JCT US 380/WEST UNIVERSITY (WEST OF MCKINNEY) JCT US 380/EAST UNIVERSITY (EAST OF MCKINNEY) CONSTRUCT 0 TO 8 LANE FREEWAY AND 0 TO 4/6 LANE CONTINUOUS FRONTAGE ROADS	0135-15-002	US 380	C	MCKINNEY	TXDOT-DALLAS REV DATE: 07/2024 MPO PROJECT ID: 13070  MTP REFERENCE: FT1-2.80.1, FT1-2.90.1, FT1-2.100.1
Project History: REGIONAL 10-YEAR PLAN PROJECT						
DALLAS LIMITS FROM: LIMITS TO: TIP DESCRIPTION: REMARKS:	COLLIN JCT US 380/WEST UNIVERSITY DRIVE JCT US 380/EAST UNIVERSITY DRIVE CONSTRUCT 0 TO 8 LANE FREEWAY	0135-15-004	US 380	C	VARIOUS	TXDOT-DALLAS REV DATE: 07/2024 MPO PROJECT ID: 13070.1  MTP REFERENCE: FT1-2.80.1, FT1-2.90.1, FT1-2.100.1
Project History: BREAKOUT PROJECT OF TIP 13070/CSJ 0135-15-002; REGIONAL 10-YEAR PLAN PROJECT						
DALLAS LIMITS FROM: LIMITS TO: TIP DESCRIPTION: REMARKS:	COLLIN JCT US 380/AUDIE MURPHY (WEST OF FARMERSVILLE) WEST OF CR 698 (COLLIN/HUNT COUNTY LINE) CONSTRUCT 0 TO 6 LANE FREEWAY AND CONSTRUCT 0 TO 4/6 LANE CONTINUOUS FRONTAGE ROADS	0135-17-002	US 380	E,R	FARMERSVILLE	TXDOT-DALLAS REV DATE: 07/2024 MPO PROJECT ID: 55286  MTP REFERENCE: FT1-2.140.1
Project History: REGIONAL 10-YEAR PLAN PROJECT						

PHASE: C=CONSTRUCTION, E = ENGINEERING, R = ROW, T = TRANSFER

DALLAS-FORT WORTH MPO  
FY 2025-2028 TRANSPORTATION IMPROVEMENT PROGRAM  
DALLAS DISTRICT PROJECTS  
APPENDIX D

PAGE: 8

DISTRICT	COUNTY	CSJ	HWY	PHASE	CITY	PROJECT SPONSOR
DALLAS LIMITS FROM: LIMITS TO: TIP DESCRIPTION: REMARKS:	ELLIS WEST OF BOYCE RD EAST OF COOKE RD RECONSTRUCT 4 LANE ARTERIAL TO 4 LANE FREEWAY, CONSTRUCT 0 TO 4 LANE CONTINUOUS FRONTAGE ROADS AND INTERCHANGES AT BOYCE RD AND COOKE RD	0172-08-103	US 287	C	ENNIS	TXDOT-DALLAS REV DATE: 07/2024 MPO PROJECT ID: 53119 MTP REFERENCE: FT1-1.110.4, RSA1-1.220.825
						<b>Project History:</b> REGIONAL 10-YEAR PLAN PROJECT; IN PROXIMITY TO ENNIS SPEEDWAY
DALLAS LIMITS FROM: LIMITS TO: TIP DESCRIPTION: REMARKS:	ELLIS MCKINNEY STREET BRECKENRIDGE STREET CONSTRUCT GRADE SEPARATION AT THE INTERSECTIONS OF BUS US 287/ENNIS AVENUE AND BOTH UPRR AND E MAIN ST; AND RECONSTRUCT ENNIS AVE FROM 4 TO 4 LANES	0172-12-007	BUS 287S	C	ENNIS	TXDOT-DALLAS REV DATE: 07/2024 MPO PROJECT ID: 14028 MTP REFERENCE: TSMO2-001, FP3-001, FP3-013, FP2-120, MO3-002
						<b>Project History:</b> REGIONAL 10-YEAR PLAN PROJECT; POSSIBLE TIF REIMBURSEMENT FOR UP TO \$5M OF RTC'S STBG COMMITMENT
DALLAS LIMITS FROM: LIMITS TO: TIP DESCRIPTION: REMARKS:	DENTON NORTH OF VIEW RD DENTON/COOKE CL RECONSTRUCT AND WIDEN 4 TO 6 LANE RURAL FREEWAY WITH RAMP MODIFICATIONS AND RECONSTRUCT AND WIDEN 4 LANE CONTINUOUS TO 4/6 LANE CONTINUOUS FRONTAGE ROADS PROJECT IS A PORTION OF A LONGER MTP SEGMENT THAT IS DISCONTINUOUS, BUT THIS SECTION IS CONTINUOUS	0195-02-084	IH 35	C	SANGER	TXDOT-DALLAS REV DATE: 07/2024 MPO PROJECT ID: 55197.3 MTP REFERENCE: FT1-3.10.1
						<b>Project History:</b> REGIONAL 10-YEAR PLAN PROJECT; RELATED TO TIP 55197/CSJ 0195-02-074 AND TIP 55197.2/CSJ 0195-02-081
DALLAS LIMITS FROM: LIMITS TO: TIP DESCRIPTION: REMARKS:	DENTON TURBEVILLE RD US 77 RECONSTRUCT EXISTING 6/8 INTERIM GP LANES TO 8 GP LANES; RECONSTRUCT AND CONVERT 2 REVERSIBLE TO 4 CONCURRENT MANAGED LANES FROM TURBEVILLE TO CORINTH	0196-01-108	IH 35E	E,R	VARIOUS	TXDOT-DALLAS REV DATE: 07/2024 MPO PROJECT ID: 25033.1 MTP REFERENCE: FT1-7.10.3, FT1-7.10.4, FT1-7.10.5
						<b>Project History:</b>
DALLAS LIMITS FROM: LIMITS TO: TIP DESCRIPTION: REMARKS:	DENTON AT LAKE SHARON DRIVE/DOBBS ROAD CONSTRUCT INTERCHANGE	0196-01-113	IH 35E	C	VARIOUS	TXDOT-DALLAS REV DATE: 07/2024 MPO PROJECT ID: 13033.5 MTP REFERENCE: IN1-7.480.1
						<b>Project History:</b> REGIONAL 10-YEAR PLAN PROJECT; DENTON PRIORITY PROJECT #6
DALLAS LIMITS FROM: LIMITS TO: TIP DESCRIPTION: REMARKS:	DENTON DALLAS COUNTY LINE FM 407 RCNST & CONVERT 2 REV TO 4 CONC MNGD LNS; WIDEN 6 TO 8 CD LANES (DALLAS C/L TO SH 121); RCNST 8 TO 8 GP LNS (SH 121 TO FM 407); RCNST 2/6 TO 2/8 CONT FRTG (FM 407 TO SRT/SH 121); AND RCNST 4/6 TO 2/6 CONT FRTG FROM (SRT/SH 121 TO DALLAS C/L)	0196-02-124	IH 35E	E,R	VARIOUS	TXDOT-DALLAS REV DATE: 07/2024 MPO PROJECT ID: 13033 MTP REFERENCE: FT1-7.10.6, FT1-7.20.1
						<b>Project History:</b> REGIONAL 10-YEAR PLAN PROJECT
DALLAS LIMITS FROM: LIMITS TO: TIP DESCRIPTION: REMARKS:	DENTON FM 407 TURBEVILLE ROAD RECONSTRUCT EXISTING 4 GENERAL PURPOSE LANES (NB ONLY); WIDEN AND CONVERT 2 LANE REVERSIBLE TO 4 LANE CONCURRENT MANAGED LANES; WIDEN 4/6 LANE CONTINUOUS TO 4/8 LANE CONTINUOUS FRONTAGE ROADS	0196-02-125	IH 35E	E,R	VARIOUS	TXDOT-DALLAS REV DATE: 07/2024 MPO PROJECT ID: 25033.2 MTP REFERENCE: FT1-7.10.5
						<b>Project History:</b> REGIONAL 10-YEAR PLAN PROJECT

DISTRICT	COUNTY	CSJ	HWY	PHASE	CITY	PROJECT SPONSOR
DALLAS LIMITS FROM: LIMITS TO: TIP DESCRIPTION: REMARKS:	DALLAS IH 30 NORTH OF OAK LAWN AVE RECONSTRUCT 10 TO 10/11 GENERAL PURPOSE LANES, 4/6 LANE DISCONTINUOUS TO 2/6 LANE DISCONTINUOUS FRONTAGE ROADS, AND 2/4 TO 2/4 COLLECTOR-DISTRIBUTOR LANES	0196-03-199	IH 35E	E	DALLAS	TXDOT-DALLAS REV DATE: 07/2024 MPO PROJECT ID: 55061 MTP REFERENCE: FT1-7.60.6, FT1-7.70.1
						<b>Project History:</b> LOWEST STEMMONS PHASE 2; RELATED TO TIP 55061.2/CSJ 0196-03-285
DALLAS LIMITS FROM: LIMITS TO: TIP DESCRIPTION: REMARKS:	DALLAS LOMBARDY LANE SPUR 482 (STOREY RD) CONSTRUCT 0 TO 2 SB FRONTAGE ROAD AND RAMP MODIFICATIONS	0196-03-223	IH 35E	E,R	DALLAS	TXDOT-DALLAS REV DATE: 07/2024 MPO PROJECT ID: 52201 MTP REFERENCE: TSMO2-005, FT1-7.50.1
						<b>Project History:</b>
DALLAS LIMITS FROM: LIMITS TO: TIP DESCRIPTION: REMARKS:	DALLAS NORTH OF OAK LAWN AVE SH 183 RECONSTRUCT AND WIDEN 10 TO 11/12 GENERAL PURPOSE LANES AND RECONSTRUCT EXISTING 4/6 LANE FRONTAGE ROADS	0196-03-266	IH 35E	E,R	DALLAS	TXDOT-DALLAS REV DATE: 07/2024 MPO PROJECT ID: 55062 MTP REFERENCE: FT1-7.60.1, FT1-7.60.2, FT1-7.60.4, FT1-7.60.5
						<b>Project History:</b> LOWER STEMMONS; RELATED TO TIP 55062.2/CSJ 0196-03-286
DALLAS LIMITS FROM: LIMITS TO: TIP DESCRIPTION: REMARKS:	DALLAS MEDICAL DISTRICT DRIVE SH 183 CONSTRUCT 0 TO 2 CONCURRENT MANAGED LANES	0196-03-286	IH 35E	E,R	DALLAS	TXDOT-DALLAS REV DATE: 07/2024 MPO PROJECT ID: 55062.2 MTP REFERENCE: FT1-7.60.1, FT1-7.60.2
						<b>Project History:</b> LOWER STEMMONS; RELATED TO TIP 55062/CSJ 0196-03-266
DALLAS LIMITS FROM: LIMITS TO: TIP DESCRIPTION: REMARKS:	DALLAS SH 310 AND SM WRIGHT IH 20 RECONSTRUCT AND WIDEN FREEWAY FROM 6 TO 8 LANES WITH AUXILIARY LANE AND 4/6 TO 4/6 LANE DISCONTINUOUS FRONTAGE ROADS AND ASSET OPTIMIZATION FROM LAKE JUNE TO IH 20	0197-02-107	US 175	E	DALLAS	TXDOT-DALLAS REV DATE: 07/2024 MPO PROJECT ID: 11900 MTP REFERENCE: FT1-36.10.1, FT3-014
						<b>Project History:</b>
DALLAS LIMITS FROM: LIMITS TO: TIP DESCRIPTION: REMARKS:	DALLAS FM 1382 SOUTH OF IH 20 CONSTRUCT FROM 0 TO 1 REVERSIBLE EXPRESS LANE	0261-02-044	US 67	E,R	DALLAS	TXDOT-DALLAS REV DATE: 07/2024 MPO PROJECT ID: 55040 MTP REFERENCE: FT1-38.20.1
						<b>Project History:</b>
DALLAS LIMITS FROM: LIMITS TO: TIP DESCRIPTION: REMARKS:	DENTON EAST OF FM 156 WEST OF IH 35W CONSTRUCT 0 TO 6 MAINLANES, AND RECONSTRUCT EXISTING 4/6 LANE CONTINUOUS FRONTAGE ROADS TO 4/8 LANE CONTINUOUS FRONTAGE ROADS	0353-02-072	SH 114	E	FORT WORTH	TXDOT-DALLAS REV DATE: 07/2024 MPO PROJECT ID: 53195 MTP REFERENCE: FT1-12.20.3
						<b>Project History:</b>



DALLAS-FORT WORTH MPO  
FY 2025-2028 TRANSPORTATION IMPROVEMENT PROGRAM  
DALLAS DISTRICT PROJECTS  
APPENDIX D

PAGE: 10

DISTRICT	COUNTY	CSJ	HWY	PHASE	CITY	PROJECT SPONSOR
DALLAS LIMITS FROM: LIMITS TO: TIP DESCRIPTION: REMARKS:	DALLAS SH 114 W OF LUNA RD (NEAR ELM FORK TRIN R)	0353-04-068	SS 348	E	IRVING	TXDOT-DALLAS REV DATE: 07/2024 MPO PROJECT ID: 54054  MTP REFERENCE: FT1-18.10.1
<b>Project History:</b>						
DALLAS LIMITS FROM: LIMITS TO: TIP DESCRIPTION: REMARKS:	DALLAS AT SKILLMAN RECONSTRUCT GRADE SEPARATION	0353-05-120	SL 12	E,R	DALLAS	TXDOT-DALLAS REV DATE: 07/2024 MPO PROJECT ID: 55112  MTP REFERENCE: TSMO2-001
<b>Project History:</b> REGIONAL 10-YEAR PLAN PROJECT						
DALLAS LIMITS FROM: LIMITS TO: TIP DESCRIPTION: REMARKS:	DALLAS ON NORTHWEST HWY/SL 12 AT PRESTON ROAD CONSTRUCT PARKING GARAGE WITH SMART GARAGE TECHNOLOGY, TRANSPORTATION ACCESS IMPROVEMENTS, AND TEXAS U-TURN LOCAL CONTRIBUTION PAID BY CITY OF DALLAS AND PRIVATE SECTOR PARTNERS	0353-05-132	MH	C,E	DALLAS	DALLAS REV DATE: 07/2024 MPO PROJECT ID: 14021  MTP REFERENCE: TSMO2-001, SD3-001
<b>Project History:</b> PROJ. WILL NOT BE ADDED TO THE FOUR-YEAR WINDOW UNTIL PRIVATE SECTOR CONTRIBUTIONS HAVE BEEN SECURED						
DALLAS LIMITS FROM: LIMITS TO: TIP DESCRIPTION: REMARKS:	DALLAS SL 12 SH 183 RECONSTRUCT 6 TO 6 GENERAL PURPOSE LANES AND RECONSTRUCT 6 LANE CONTINUOUS TO 6 LANE CONTINUOUS FRONTAGE ROADS (ULTIMATE)	0353-06-064	SH 114	E,R	IRVING	TXDOT-DALLAS REV DATE: 07/2024 MPO PROJECT ID: 52569  MTP REFERENCE: MO3-001
<b>Project History:</b> RELATED TO TIP 52569.2/CSJ 0353-06-066						
DALLAS LIMITS FROM: LIMITS TO: TIP DESCRIPTION: REMARKS:	DALLAS EAST OF ROCHELLE SH 183 RECONSTRUCT 2 TO 2 CONCURRENT MANAGED LANES	0353-06-066	SH 114	E,R	IRVING	TXDOT-DALLAS REV DATE: 07/2024 MPO PROJECT ID: 52569.2  MTP REFERENCE: MO3-001
<b>Project History:</b> RELATED TO TIP 52569/CSJ 0353-06-064						
DALLAS LIMITS FROM: LIMITS TO: TIP DESCRIPTION: REMARKS:	DALLAS US 67 ANN ARBOR AVE CONSTRUCT 0 TO 1 REVERSIBLE EXPRESS LANE	0442-02-159	IH 35E	E,R	DALLAS	TXDOT-DALLAS REV DATE: 07/2024 MPO PROJECT ID: 55094  MTP REFERENCE: FT1-7.90.1
<b>Project History:</b> REGIONAL 10-YEAR PLAN PROJECT; S. GATEWAY (ULTIMATE)						
DALLAS LIMITS FROM: LIMITS TO: TIP DESCRIPTION: REMARKS:	ROCKWALL SOUTH OF FM 548 JCT SH 205/JOHN KING (S. GOLIAD ST) WIDEN 2 LANE RURAL HIGHWAY TO 4 LANE DIVIDED (6 LANE ULTIMATE)	0451-01-053	SH 205	C,E,R	ROCKWALL	TXDOT-DALLAS REV DATE: 07/2024 MPO PROJECT ID: 55071  MTP REFERENCE: RSA1-1.715.475, RSA1-1.715.500, RSA1-1.715.525
<b>Project History:</b> REGIONAL 10-YEAR PLAN PROJECT						

DALLAS-FORT WORTH MPO  
FY 2025-2028 TRANSPORTATION IMPROVEMENT PROGRAM  
DALLAS DISTRICT PROJECTS  
APPENDIX D

PAGE: 11

DISTRICT	COUNTY	CSJ	HWY	PHASE	CITY	PROJECT SPONSOR
DALLAS LIMITS FROM: LIMITS TO: TIP DESCRIPTION:  REMARKS:	KAUFMAN SOUTH OF FM 548 US 80 S OF FM 548 TO N OF US 80: WIDEN 2 LANE RURAL HIGHWAY TO 4 LANE DIVIDED; FROM N OF US 80 TO US 80: RECONSTRUCT 4 LANE RURAL HIGHWAY TO 4 LANE DIVIDED WITH RAISED MEDIAN AND CONTINUOUS LEFT TURN LANE THROUGHOUT ENTIRE LIMITS (6 LANE ULTIMATE)	0451-02-028	SH 205	C	TERRELL	TXDOT-DALLAS REV DATE: 07/2024 MPO PROJECT ID: 55072  MTP REFERENCE: SPD2-001, FT3-007
						<b>Project History:</b> REGIONAL 10-YEAR PLAN PROJECT
DALLAS LIMITS FROM: LIMITS TO: TIP DESCRIPTION: REMARKS:	ROCKWALL JCT SH 205/JOHN KING (N. GOLIAD ST) NORTH OF JOHN KING (COLLIN COUNTY LINE) RECONSTRUCT AND WIDEN 4 LANE TO 6 LANE ROADWAY	0451-04-021	SH 205	E,R	ROCKWALL	TXDOT-DALLAS REV DATE: 07/2024 MPO PROJECT ID: 55074  MTP REFERENCE: RSA1-1.715.200
						<b>Project History:</b> REGIONAL 10-YEAR PLAN PROJECT; RELATED TO TIP 55074.1/CSJ 0451-04-025
DALLAS LIMITS FROM: LIMITS TO: TIP DESCRIPTION: REMARKS:	ROCKWALL JCT SH 205/JOHN KING (N. GOLIAD ST) NORTH OF JOHN KING (COLLIN COUNTY LINE) RECONSTRUCT AND WIDEN 2 LANE TO 4 LANE ROADWAY (6 LANE ULTIMATE)	0451-04-025	SH 205	C	ROCKWALL	TXDOT-DALLAS REV DATE: 07/2024 MPO PROJECT ID: 55074.1  MTP REFERENCE: RSA1-1.715.200
						<b>Project History:</b> REGIONAL 10 YEAR PLAN PROJECT; RELATED TO TIP 55074/CSJ 0451-04-021
DALLAS LIMITS FROM: LIMITS TO: TIP DESCRIPTION: REMARKS:	ROCKWALL JCT SH 205/JOHN KING (S GOLIAD ST) JCT SH 205/JOHN KING (N GOLIAD ST) WIDEN 4 TO 6 LANE DIVIDED URBAN ROADWAY	0451-05-001	SH 205	E,R	ROCKWALL	TXDOT-DALLAS REV DATE: 07/2024 MPO PROJECT ID: 13038  MTP REFERENCE: RSA1-1.720.300, RSA1-1.720.350
						<b>Project History:</b> REGIONAL 10-YEAR PLAN PROJECT
DALLAS LIMITS FROM: LIMITS TO: TIP DESCRIPTION: REMARKS:	ROCKWALL JCT SH 205/JOHN KING (S GOLIAD ST) JCT SH 205/JOHN KING (N GOLIAD ST) RECONSTRUCT 4 LANE TO 4 LANE ROADWAY	0451-05-003	SH 205	C	ROCKWALL	TXDOT-DALLAS REV DATE: 07/2024 MPO PROJECT ID: 13038.1  MTP REFERENCE: TSMO2-001, MO3-001
						<b>Project History:</b> REGIONAL 10 YEAR PLAN PROJECT; TIP 13038.1/CSJ 0451-05-003 IS THE INTERIM AND TIP 13038/CSJ 0451-05-001 IS THE ULTIMATE; LETTING WITH TIP 55074.1/CSJ 0451-04-025
DALLAS LIMITS FROM: LIMITS TO: TIP DESCRIPTION: REMARKS:	KAUFMAN AT LAS LOMAS PARKWAY (CR 305) CONSTRUCT PHASE 1 (4-LANES) OF ULTIMATE 6 LANE BRIDGE PLUS CONNECTIONS TO LAS LOMAS PARKWAY LOCAL CONTRIBUTION PAID FOR BY CITY OF TERRELL AND KAUFMAN CO	0495-01-064	SP 557	C,E	TERRELL	TERRELL REV DATE: 07/2024 MPO PROJECT ID: 53138.2  MTP REFERENCE: FT1-34.10.1
						<b>Project History:</b>
DALLAS LIMITS FROM: LIMITS TO: TIP DESCRIPTION: REMARKS:	KAUFMAN AT LAS LOMAS PARKWAY (CR 305) CONSTRUCT PHASE 2 (FINAL 2-LANES) OF ULTIMATE 6 LANE BRIDGE PLUS CONNECTIONS TO LAS LOMAS PARKWAY LOCAL CONTRIBUTION PAID FOR BY CITY OF TERRELL	0495-01-065	SP 557	C,E	TERRELL	TERRELL REV DATE: 07/2024 MPO PROJECT ID: 83262  MTP REFERENCE: FT1-34.10.1
						<b>Project History:</b>

DISTRICT	COUNTY	CSJ	HWY	PHASE	CITY	PROJECT SPONSOR
DALLAS LIMITS FROM: LIMITS TO: TIP DESCRIPTION: REMARKS:	KAUFMAN FM 148 IH 20 CONSTRUCT 0 TO 2 LANE DISCONTINUOUS FRONTAGE ROAD (EASTBOUND ONLY) LOCAL CONTRIBUTION PAID BY CITY OF TERRELL	0495-01-066	SP 557	C,E,R	TERRELL	TERRELL REV DATE: 07/2024 MPO PROJECT ID: 83224 MTP REFERENCE: FT1-34.10.1
Project History: ROW WILL BE DONATED						
DALLAS LIMITS FROM: LIMITS TO: TIP DESCRIPTION: REMARKS:	KAUFMAN SP 557 SH 34 CONSTRUCT 0 TO 4 LANE CONTINUOUS FRONTAGE ROADS REVISE LIMITS	0495-01-071	IH 20	C	TERRELL	TXDOT-DALLAS REV DATE: 11/2024 MPO PROJECT ID: 55220 MTP REFERENCE: NRSA1-30.110.1
Project History: REGIONAL 10-YEAR PLAN PROJECT						
DALLAS LIMITS FROM: LIMITS TO: TIP DESCRIPTION: REMARKS:	KAUFMAN US 80 IH 20 RECONSTRUCT AND WIDEN 4 TO 6 MAIN LANES AND RECONSTRUCT 2/4 LANE DISCONTINUOUS TO 4/6 LANE DISCONTINUOUS FRONTAGE ROAD AND RECONSTRUCT IH 20 AND US 80 INTERCHANGES	0495-01-081	SS 557	E,R	TERRELL	TXDOT-DALLAS REV DATE: 07/2024 MPO PROJECT ID: 55296 MTP REFERENCE: FT1-34.10.1
Project History:						
DALLAS LIMITS FROM: LIMITS TO: TIP DESCRIPTION: REMARKS:	KAUFMAN SH 34 WILSON ROAD CONSTRUCT 0 TO 4 LANE CONTINUOUS FRONTAGE ROADS	0495-01-083	IH 20	C	VARIOUS	TXDOT-DALLAS REV DATE: 07/2024 MPO PROJECT ID: 13081 MTP REFERENCE: NRSA1-30.110.2
Project History: REGIONAL 10-YEAR PLAN PROJECT						
DALLAS LIMITS FROM: LIMITS TO: TIP DESCRIPTION: REMARKS:	COLLIN AT SH 5 RECONSTRUCT INTERCHANGE	0549-03-031	SH 121	E	MELISSA	TXDOT-DALLAS REV DATE: 07/2024 MPO PROJECT ID: 55257 MTP REFERENCE: TSMO2-001, RSA1-1.745.350
Project History:						
DALLAS LIMITS FROM: LIMITS TO: TIP DESCRIPTION: REMARKS:	DALLAS SP 408 SOUTH OF SH 183 SH 183 TO IH 30: RECONST & WDN 6/8 TO 8 GP LN, & RECONST & WDN 4 LN DISC TO 4/6 LN CONT FRTG RD; IH 30 TO SPUR 408: RECONST 8 TO 8 GP LN, AND RECONST & WDN 4 LN CONT TO 4/8 LANE CONT FRTG RD MANAGED LANES ARE IN CSJ 0581-02-154 AND 4 DISC TO 4/6 DISC FRONTAGE ROADS IN CSJ 0581-02-124	0581-02-077	SL 12	E,R	VARIOUS	TXDOT-DALLAS REV DATE: 07/2024 MPO PROJECT ID: 11930 MTP REFERENCE: FT1-17.20.1, FT1-17.20.2, FT1-17.30.1
Project History: RELATED TO TIP 11930.2/CSJ 0581-02-154; PART OF THE SH 183/MIDTOWN EXPRESS CORRIDOR						
DALLAS LIMITS FROM: LIMITS TO: TIP DESCRIPTION: REMARKS:	DALLAS SOUTH OF SH 183 IH 35E WIDEN 6 TO 8 GENERAL PURPOSE LANES AND RECONSTRUCT 4/6 LANE DISCONTINUOUS TO 4/6 LANE CONTINUOUS FRONTAGE ROADS (ULTIMATE)	0581-02-153	SL 12	E,R	IRVING	TXDOT-DALLAS REV DATE: 07/2024 MPO PROJECT ID: 54128 MTP REFERENCE: FT1-17.10.1
Project History: RELATED TO TIP 54128.2/CSJ 0581-02-055; PART OF THE SH 183 ULTIMATE PROJECT						

DALLAS-FORT WORTH MPO  
FY 2025-2028 TRANSPORTATION IMPROVEMENT PROGRAM  
DALLAS DISTRICT PROJECTS  
APPENDIX D

PAGE: 13

DISTRICT	COUNTY	CSJ	HWY	PHASE	CITY	PROJECT SPONSOR
DALLAS LIMITS FROM: LIMITS TO: TIP DESCRIPTION: REMARKS:	DALLAS SP 408 SOUTH OF SH 183 CONSTRUCT 0 TO 2 REVERSIBLE MANAGED LANES	0581-02-154	SL 12	E	VARIOUS	TXDOT-DALLAS REV DATE: 07/2024 MPO PROJECT ID: 11930.2  MTP REFERENCE: FT1-17.20.1, FT1-17.20.2, FT1-17.30.1  <b>Project History:</b> RELATED TO TIP 11930/CSJ 0581-02-077; PART OF THE SH 183/MIDTOWN EXPRESS CORRIDOR
DALLAS LIMITS FROM: LIMITS TO: TIP DESCRIPTION: REMARKS:	DALLAS SOUTH OF SH 183 IH 35E CONSTRUCT 2 TO 4 CONCURRENT MANAGED LANES	0581-02-155	SL 12	E,R	IRVING	TXDOT-DALLAS REV DATE: 07/2024 MPO PROJECT ID: 54128.2  MTP REFERENCE: FT1-17.10.1  <b>Project History:</b> RELATED TO TIP 54128/CSJ 0581-02-153
DALLAS LIMITS FROM: LIMITS TO: TIP DESCRIPTION: REMARKS:	KAUFMAN US 80 SOUTH OF US 80 REALIGN AND RECONSTRUCT FROM 2 LANE TO 2 LANE (ULTIMATE 4 LANE) REVISE SCOPE	0697-07-002	FM 429	C	TERRELL	TXDOT-DALLAS REV DATE: 11/2024 MPO PROJECT ID: 13074.1  MTP REFERENCE: MO3-002, NRSA1-DAL-342, TSMO2-001  <b>Project History:</b> REGIONAL 10-YEAR PLAN PROJECT; PROJECT RELATED TO TIP 13074.2/CSJ 1089-04-002
DALLAS LIMITS FROM: LIMITS TO: TIP DESCRIPTION: REMARKS:	VARIOUS TECHNOLOGY AND INNOVATION 3.0 STAFF SUPPORT FOR PROJECTS FOCUSED ON IMPROVING REGIONAL BROADBAND ACCESS FOR TRANSPORTATION PURPOSES, COORDINATING AND SUPPORTING EMERGING MOBILITY TECHNOLOGY DEPLOYMENTS AND CONNECTED VEHICLE/INFRASTRUCTURE IMPROVEMENTS; SUPPORTING WORKFORCE DEVELOPMENT AND RESEARCH INITIATIVES; AND MANAGING ADMINISTRATIVE TASKS TO FACILITATE PROJECTS ADD PROJECT TO APPENDIX D OF THE 2025-2028 STIP	0918-00-413	VA	C	VARIOUS	NCTCOG REV DATE: 02/2025 MPO PROJECT ID: 16008  MTP REFERENCE: TT2-010, TT2-011  <b>Project History:</b>
DALLAS LIMITS FROM: LIMITS TO: TIP DESCRIPTION: REMARKS:	DENTON AT LAKE LEWISVILLE CONSTRUCT NEW NORTHBOUND BRIDGE OVER LAKE LEWISVILLE RTR121 - DE1	0918-46-354	IH 35E	C	VARIOUS	TXDOT-DALLAS REV DATE: 07/2024 MPO PROJECT ID: 24014  MTP REFERENCE: FT1-7.10.5  <b>Project History:</b>
DALLAS LIMITS FROM: LIMITS TO: TIP DESCRIPTION: REMARKS:	DENTON ON MILL STREET FROM PURNELL STREET HARVARD STREET RECONSTRUCT 4 LANE TO 3 LANE ROADWAY WITH ON STREET PARKING, SIDEWALKS, BICYCLE LANES, AND BUMP OUTS ADD PROJECT TO APPENDIX D OF THE 2025-2028 TIP/STIP; RELATED TO CSJ 0918-46-360	0918-46-359	CS	C	LEWISVILLE	LEWISVILLE REV DATE: 08/2025 MPO PROJECT ID: 24046  MTP REFERENCE: BP2-002, NRSA1-DAL-376  <b>Project History:</b> CSJ 0918-46-359 CONTAINS TDCS AND CSJ 0918-46-360 CONTAINS LOCAL MATCH; SMAE LIMITS FOR BOTH CSJS
DALLAS LIMITS FROM: LIMITS TO: TIP DESCRIPTION: REMARKS:	DENTON ON MILL STREET FROM PURNELL STREET HARVARD STREET RECONSTRUCT 4 LANE TO 3 LANE ROADWAY WITH ON STREET PARKING, SIDEWALKS, BICYCLE LANES, AND BUMP OUTS ADD PROJECT TO APPENDIX D OF THE 2025-2028 TIP/STIP; RELATED TO CSJ 0918-46-359	0918-46-360	CS	C	LEWISVILLE	LEWISVILLE REV DATE: 08/2025 MPO PROJECT ID: 24046  MTP REFERENCE: BP2-002, NRSA1-DAL-376  <b>Project History:</b> CSJ 0918-46-359 CONTAINS TDCS AND CSJ 0918-46-360 CONTAINS LOCAL MATCH; SMAE LIMITS FOR BOTH CSJS

DALLAS-FORT WORTH MPO  
FY 2025-2028 TRANSPORTATION IMPROVEMENT PROGRAM  
DALLAS DISTRICT PROJECTS  
APPENDIX D

PAGE: 14

DISTRICT	COUNTY	CSJ	HWY	PHASE	CITY	PROJECT SPONSOR
DALLAS	DALLAS	0918-47-087	VA	C	DALLAS	DALLAS
LIMITS FROM:	DALLAS CBD STREETCAR CIRCULATOR EXPANSION FROM UNION STATION/HOUSTON STREET				REV DATE:	07/2024
LIMITS TO:	YOUNG AT THE CONVENTION CENTER HOTEL				MPO PROJECT ID:	11917
TIP	DALLAS CBD STREETCAR CIRCULATOR EXPANSION FROM OAK CLIFF TO DOWNTOWN					
DESCRIPTION:	DALLAS (PHASE III); CONSTRUCT DALLAS CBD STREETCAR EXTENSION NORTH				MTP REFERENCE:	TR2-002, TR2-005, TR1-10351.2
REMARKS:						
						<b>Project History:</b> RELATED TO TIP 11922/CSJ 0918-47-088, TIP 11916/CSJ 0918-47-086, & TIP 20134/CSJ 0918-45-887
DALLAS	DALLAS	0918-47-239	CS	C	LANCASTER	DALLAS CO
LIMITS FROM:	JEFFERSON ST FROM WINTERGREEN RD TO PLEASANT RUN RD AND PLEASANT RUN RD FROM JEFFERSON ST				REV DATE:	08/2025
LIMITS TO:	LANCASTER-HUTCHINS RD				MPO PROJECT ID:	14003
TIP	WIDEN AND RECONSTRUCT 2 LANE UNDIVIDED RURAL TO 4 LANE DIVIDED URBAN					
DESCRIPTION:					MTP REFERENCE:	NRSA1-DAL-192
REMARKS:	ADD CONSTRUCTION TO APPENDIX D OF THE 2025-2028 STIP					
						<b>Project History:</b> PART OF THE DOUBLE HOCKEY STICK PROJECT
DALLAS	DALLAS	0918-47-244	CS	C	DALLAS	DALLAS
LIMITS FROM:	ON PRAIRIE CREEK RD FROM N OF MILITARY PKWY				REV DATE:	05/2025
LIMITS TO:	NORTH OF FORNEY ROAD				MPO PROJECT ID:	14000
TIP	CONSTRUCT GRADE SEPARATION OVER UPRR					
DESCRIPTION:					MTP REFERENCE:	FP3-011, TSMO2-001
REMARKS:	LOCAL CONTRIBUTION PAID BY UNION PACIFIC RAILROAD, CITY OF DALLAS, AND DALLAS COUNTY					
						<b>Project History:</b>
DALLAS	DALLAS	0918-47-396	CS	C	GARLAND	GARLAND
LIMITS FROM:	ON SHILOH ROAD FROM MILLER ROAD				REV DATE:	08/2025
LIMITS TO:	FOREST LANE				MPO PROJECT ID:	21076
TIP	RECONSTRUCT AND WIDEN FROM 4 LANES TO 6 LANES WITH SIDEWALKS					
DESCRIPTION:					MTP REFERENCE:	BP2-002, RSA1-1.645.250
REMARKS:	ADD TO APPENDIX D OF THE 2025-2028 STIP; THIS PROJECT HAS 2 CSJS: 0918-47-396, WHICH HAS TDCS AND 0918-47-397, WHICH HAS LOCAL MATCH					
						<b>Project History:</b>
DALLAS	DALLAS	0918-47-397	CS	C	GARLAND	GARLAND
LIMITS FROM:	ON SHILOH ROAD FROM MILLER ROAD				REV DATE:	08/2025
LIMITS TO:	FOREST LANE				MPO PROJECT ID:	21076
TIP	RECONSTRUCT AND WIDEN FROM 4 LANES TO 6 LANES WITH SIDEWALKS					
DESCRIPTION:					MTP REFERENCE:	BP2-002, RSA1-1.645.250
REMARKS:	ADD TO APPENDIX D OF THE 2025-2028 STIP; THIS PROJECT HAS 2 CSJS: 0918-47-396, WHICH HAS TDCS AND 0918-47-397, WHICH HAS LOCAL MATCH					
						<b>Project History:</b>
DALLAS	DALLAS	0918-47-469	CS	E	DALLAS	DALLAS
LIMITS FROM:	CADIZ ST FROM WEST OF HOTEL ST				REV DATE:	07/2024
LIMITS TO:	BOTHAM JEAN BLVD				MPO PROJECT ID:	25028
TIP	RECONSTRUCT THE CADIZ RAILROAD BRIDGE INCLUDING RECONSTRUCT AND WIDEN					
DESCRIPTION:	CADIZ ST FROM 3 LN DIVIDED TO 4 LN DIVIDED WITH BIKE/PEDESTRIAN IMPROVEMENTS				MTP REFERENCE:	FP3-004, FP3-013, BP2-002, NRSA1-DAL-344, TSMO2-001
REMARKS:	LOCAL CONTRIBUTION PAID BY THE CITY OF DALLAS					
						<b>Project History:</b> 1,000,000 OF TRANSPORTATION DEVELOPMENT CREDITS (TDC [MPO]) UTILIZED IN LIEU OF A LOCAL MATCH AND ARE NOT CALCULATED IN FUNDING TOTAL; CATEGORY 5 TDCS

DISTRICT	COUNTY	CSJ	HWY	PHASE	CITY	PROJECT SPONSOR
DALLAS LIMITS FROM: LIMITS TO: TIP DESCRIPTION: REMARKS:	DALLAS THANKS-GIVING SQUARE IMPROVEMENTS	0918-47-516	VA	C	DALLAS	DALLAS REV DATE: 02/2025 MPO PROJECT ID: 24009 MTP REFERENCE: BP2-002, MO3-001
						<b>Project History:</b> RTC FUNDS FOR PUBLIC SECTOR IMPROVEMENTS ONLY AND ARE CONTINGENT UPON \$20M CONTRIBUTION FROM PRIVATE SECTOR
DALLAS LIMITS FROM: LIMITS TO: TIP DESCRIPTION: REMARKS:	DALLAS INFRASTRUCTURE IMPROVEMENTS IN PROXIMITY TO FOREST THEATER; BOUNDED BY IH 45, SM WRIGHT, AND PEABODY AVENUE	0918-47-523	VA	C	DALLAS	DALLAS REV DATE: 07/2024 MPO PROJECT ID: 24005 MTP REFERENCE: BP2-002, AQ2-003, TSMO2-001, SD3-003
						<b>Project History:</b>
DALLAS LIMITS FROM: LIMITS TO: TIP DESCRIPTION: REMARKS:	ROCKWALL SH 205 SH 66 WIDEN FROM 2 LANE RURAL TO 4 LANE URBAN SECTION	1017-01-015	FM 552	E,R	ROCKWALL	TXDOT-DALLAS REV DATE: 07/2024 MPO PROJECT ID: 55006 MTP REFERENCE: NRSA1-DAL-126
						<b>Project History:</b>
DALLAS LIMITS FROM: LIMITS TO: TIP DESCRIPTION: REMARKS:	ELLIS US 287 IN WAXAHACHIE FM 1387 RECONSTRUCT AND WIDEN 2 LANE RURAL TO 4 LANE DIVIDED URBAN ROADWAY (ULTIMATE 6)	1051-01-038	FM 664	E,R	VARIOUS	TXDOT-DALLAS REV DATE: 07/2024 MPO PROJECT ID: 83223 MTP REFERENCE: RSA1-1.563.200, RSA1-2.710.225
						<b>Project History:</b>
DALLAS LIMITS FROM: LIMITS TO: TIP DESCRIPTION: REMARKS:	ELLIS IH 35E WEST OF FERRIS ROAD RECONSTRUCT AND WIDEN 2/4 LANE RURAL ROADWAY TO 6 LANE DIVIDED URBAN	1051-01-051	FM 664	C	VARIOUS	TXDOT-DALLAS REV DATE: 07/2024 MPO PROJECT ID: 13035.1 MTP REFERENCE: RSA1-2.710.300, RSA1-2.710.325
						<b>Project History:</b> REGIONAL 10-YEAR PLAN PROJECT; RELATED TO TIP 13035.2/CSJ 1051-03-001
DALLAS LIMITS FROM: LIMITS TO: TIP DESCRIPTION: REMARKS:	ELLIS FM 1387 WESTMORELAND ROAD RECONSTRUCT AND WIDEN 2 LANE RURAL TO 4 LANE DIVIDED URBAN ROADWAY (ULTIMATE 6 LANE)	1051-01-052	FM 664	C	MIDLOTHIAN	TXDOT-DALLAS REV DATE: 07/2024 MPO PROJECT ID: 13028 MTP REFERENCE: RSA1-1.563.200, RSA1-2.710.225
						<b>Project History:</b> REGIONAL 10-YEAR PLAN PROJECT
DALLAS LIMITS FROM: LIMITS TO: TIP DESCRIPTION: REMARKS:	ELLIS WEST OF FERRIS ROAD IH 45 REALIGN AND WIDEN FROM WEST OF FERRIS RD TO N CENTRAL 2 TO 6 LANES; FROM N CENTRAL TO IH 45 CONSTRUCT 0 TO 6 LANES	1051-03-001	FM 664	C	FERRIS	TXDOT-DALLAS REV DATE: 08/2025 MPO PROJECT ID: 13035.2 MTP REFERENCE: RSA1-2.710.350, RSA1-2.710.375
						<b>Project History:</b> REGIONAL 10-YEAR PLAN PROJECT; RELATED TO TIP 13035.1/CSJ 1051-01-051

DISTRICT	COUNTY	CSJ	HWY	PHASE	CITY	PROJECT SPONSOR
DALLAS LIMITS FROM: LIMITS TO: TIP DESCRIPTION: REMARKS:	DENTON FM 156 MASCH BRANCH ROAD WIDEN AND RECONSTRUCT FROM 2 LANE RURAL TO 4/6 LANE URBAN DIVIDED ROADWAY	1059-01-047	FM 1173	E,R	KRUM	TXDOT-DALLAS REV DATE: 07/2024 MPO PROJECT ID: 55267 MTP REFERENCE: NRSA1-DAL-318
Project History:						
DALLAS LIMITS FROM: LIMITS TO: TIP DESCRIPTION: REMARKS:	DENTON MASCH BRANCH ROAD IH 35 REALIGN FROM 2 LANE RURAL UNDIVIDED TO 6 LANE URBAN DIVIDED ROADWAY	1059-02-002	FM 1173	E,R	VARIOUS	TXDOT-DALLAS REV DATE: 07/2024 MPO PROJECT ID: 55268 MTP REFERENCE: NRSA1-DAL-319
Project History:						
DALLAS LIMITS FROM: LIMITS TO: TIP DESCRIPTION: REMARKS:	KAUFMAN US 80 NORTH OF US 80 REALIGN AND RECONSTRUCT FROM 2 LANE TO 2 LANE (ULTIMATE 4 LANE)	1089-04-002	FM 429	C	TERRELL	TXDOT-DALLAS REV DATE: 11/2024 MPO PROJECT ID: 13074.2 MTP REFERENCE: MO3-002, NRSA1-DAL-343, TSMO2-001
Project History: REGIONAL 10-YEAR PLAN PROJECT; PROJECT RELATED TO TIP 13074.1/CSJ 0697-07-002						
DALLAS LIMITS FROM: LIMITS TO: TIP DESCRIPTION: REMARKS:	KAUFMAN US 175 FM 548 WIDEN AND RECONSTRUCT FROM 2 LANE RURAL UNDIVIDED TO 4/6 LANE URBAN DIVIDED ROADWAY	1092-01-021	FM 741	E,R	VARIOUS	TXDOT-DALLAS REV DATE: 07/2024 MPO PROJECT ID: 55272 MTP REFERENCE: NRSA1-DAL-320
Project History:						
DALLAS LIMITS FROM: LIMITS TO: TIP DESCRIPTION: REMARKS:	KAUFMAN FM 548 FM 148 RECONSTRUCT AND WIDEN 2 LANE TO 4 LANE URBAN DIVIDED	1217-01-019	FM 1641	E,R	FORNEY	TXDOT-DALLAS REV DATE: 07/2024 MPO PROJECT ID: 55256 MTP REFERENCE: NRSA1-DAL-314
Project History:						
DALLAS LIMITS FROM: LIMITS TO: TIP DESCRIPTION: REMARKS:	ROCKWALL FM 549 FM 551 RECONSTRUCT AND WIDEN 2 LANE RURAL TO 4 LANE DIVIDED URBAN (ULTIMATE 6)	1290-03-016	SH 276	E,R	ROCKWALL	TXDOT-DALLAS REV DATE: 07/2024 MPO PROJECT ID: 51255 MTP REFERENCE: RSA1-2.375.250
Project History: RELATED TO TIP 55151/CSJ 1290-05-019						
DALLAS LIMITS FROM: LIMITS TO: TIP DESCRIPTION: REMARKS:	ROCKWALL FM 551 FM 548 RECONSTRUCT AND WIDEN 2 LANE RURAL TO 4 LANE DIVIDED URBAN (ULTIMATE 6)	1290-03-020	SH 276	E,R	ROCKWALL	TXDOT-DALLAS REV DATE: 07/2024 MPO PROJECT ID: 52524 MTP REFERENCE: RSA1-2.375.275
Project History: RELATED TO TIP 54035/CSJ 1290-04-011 AND TIP 55151/CSJ 1290-05-019						

DISTRICT	COUNTY	CSJ	HWY	PHASE	CITY	PROJECT SPONSOR
DALLAS LIMITS FROM: LIMITS TO: TIP DESCRIPTION: REMARKS:	ROCKWALL FM 548 WEST OF COUNTY ROAD 2472 (HUNT COUNTY LINE) RECONSTRUCT AND WIDEN 2 LANE RURAL TO 4 LANE DIVIDED URBAN (ULTIMATE 6)	1290-04-011	SH 276	E,R	ROCKWALL	TXDOT-DALLAS REV DATE: 07/2024 MPO PROJECT ID: 54035  MTP REFERENCE: RSA1-2.375.300
Project History: RELATED TO TIP 55151/CSJ 1290-05-019 AND TIP 52524/CSJ 1290-03-020						
DALLAS LIMITS FROM: LIMITS TO: TIP DESCRIPTION: REMARKS:	DENTON IH 35W WEST OF FM 156 CONSTRUCT NEW 0/2 TO 4/6 LANE DIVIDED ARTERIAL  LOCAL CONTRIBUTION PAID BY DENTON COUNTY	1311-01-055	FM 1171	E,R	VARIOUS	TXDOT-DALLAS REV DATE: 07/2024 MPO PROJECT ID: 55218  MTP REFERENCE: RSA1-2.270.200, RSA1-2.270.225, RSA1-2.270.235
Project History:						
DALLAS LIMITS FROM: LIMITS TO: TIP DESCRIPTION: REMARKS:	DENTON US 380 FM 455 WIDEN AND RECONSTRUCT FROM 2 LANE URBAN UNDIVIDED TO 4/6 LANES URBAN DIVIDED (ULTIMATE 6 LANES); REALIGNMENT OF INTERSECTIONS AT MUSTANG ROAD AND GEE ROAD RTR 121-DE1	1315-01-030	FM 1385	E,R	VARIOUS	TXDOT-DALLAS REV DATE: 08/2025 MPO PROJECT ID: 55273  MTP REFERENCE: NRSA1-DAL-326
Project History:						
DALLAS LIMITS FROM: LIMITS TO: TIP DESCRIPTION: REMARKS:	DENTON US 380 UNION PARK BLVD RECONSTRUCT AND WIDEN 2 LANES TO 6 LANES AND ADD NEW SIGNALS WITH SIGNAL RETIMING AND NEW SHARED USE PATH ADD PROJECT TO APPENDIX D OF THE 2025-2028 STIP	1315-01-035	FM 1385	C	VARIOUS	TXDOT-DALLAS REV DATE: 08/2025 MPO PROJECT ID: 55273.1  MTP REFERENCE: BP2-002, NRSA1-DAL-374, TSMO2-002
Project History:						
DALLAS LIMITS FROM: LIMITS TO: TIP DESCRIPTION: REMARKS:	COLLIN WEST OF COUNTY ROAD 166 CR 123 WIDEN AND RECONSTRUCT 2 LANE RURAL TO 4 LANE URBAN (ULTIMATE 6 LANES)	1392-03-012	FM 1461	E,R	VARIOUS	TXDOT-DALLAS REV DATE: 07/2024 MPO PROJECT ID: 55236  MTP REFERENCE: NRSA1-DAL-300
Project History:						
DALLAS LIMITS FROM: LIMITS TO: TIP DESCRIPTION: REMARKS:	ELLIS MIDLOTHIAN PARKWAY LONG BRANCH RD/BRYSON LANE RECONSTRUCT AND WIDEN FROM 2 LANE UNDIVIDED RURAL TO 4 LANE URBAN DIVIDED (ULTIMATE 6 LANE)	1394-02-027	FM 1387	C	MIDLOTHIAN	TXDOT-DALLAS REV DATE: 11/2024 MPO PROJECT ID: 13020  MTP REFERENCE: NRSA1-DAL-193
Project History:						
DALLAS LIMITS FROM: LIMITS TO: TIP DESCRIPTION: REMARKS:	DENTON BONNIE BRAE STREET MASCH BRANCH ROAD WIDEN 2 LANE RURAL SECTION TO 4/6 LANE DIVIDED URBAN	1951-01-011	FM 1515	E,R	DENTON	TXDOT-DALLAS REV DATE: 07/2024 MPO PROJECT ID: 55239  MTP REFERENCE: NRSA1-DAL-302
Project History:						
DALLAS LIMITS FROM: LIMITS TO: TIP DESCRIPTION: REMARKS:	COLLIN SH 289 WEST OF COUNTY ROAD 166 RECONSTRUCT AND WIDEN 2 LANE RURAL TO 4 LANE URBAN (ULTIMATE 6 LANES)	1973-01-015	FM 1461	E,R	VARIOUS	TXDOT-DALLAS REV DATE: 07/2024 MPO PROJECT ID: 55237  MTP REFERENCE: NRSA1-DAL-301
Project History:						



DISTRICT	COUNTY	CSJ	HWY	PHASE	CITY	PROJECT SPONSOR
DALLAS LIMITS FROM: LIMITS TO: TIP DESCRIPTION: REMARKS:	DENTON US 380 WEST OF DENTON IH 35W SOUTH OF DENTON FROM US 380 TO JOHN PAINE ROAD: CONSTRUCT 0 TO 2 LANE CONTINUOUS FRONTAGE ROADS (ULTIMATE 4 LANES). FROM JOHN PAINE ROAD TO IH 35W: RECONSTRUCT 2 TO 2 LANE CONTINUOUS FRONTAGE ROADS (ULTIMATE 4 LANES) LOCAL CONTRIBUTION PAID BY DENTON COUNTY	2250-01-032	SL 288	C	DENTON	TXDOT-DALLAS REV DATE: 07/2024 MPO PROJECT ID: 53075 MTP REFERENCE: FT1-103.10.1, FT1-103.10.2, RSA1- 1.430.150, RSA1-1.430.200
Project History: RELATED TO TIP 20175/CSJ 2250-02-013						
DALLAS LIMITS FROM: LIMITS TO: TIP DESCRIPTION: REMARKS:	DENTON IH 35 AT SL 288 US 380 WEST OF DENTON CONSTRUCT 0 TO 2 LANE FRONTAGE ROADS WITH INTERCHANGE AT IH 35 LOCAL CONTRIBUTION PAID BY DENTON COUNTY	2250-02-013	SL 288	E,R	DENTON	TXDOT-DALLAS REV DATE: 07/2024 MPO PROJECT ID: 20175 MTP REFERENCE: BP2-002, FT1-100.10.1, RSA1- 2.190.250
Project History: RELATED TO TIP 53075/CSJ 2250-02-014						
DALLAS LIMITS FROM: LIMITS TO: TIP DESCRIPTION: REMARKS:	DALLAS SL 354 (DENTON DRIVE) BNSF RAILROAD CONSTRUCTION OF ULTIMATE IH 35E/IH 635 INTERCHANGE INCLUDING 8/10 TO 8/12 GENERAL PURPOSE LANES, 4 LANE DISCONTINUOUS TO 4/6 CONTINUOUS LANE FRONTAGE ROADS, AND 4 TO 4 LANE CONCURRENT MANAGED LANES	2374-01-192	IH 635	E	DALLAS	TXDOT-DALLAS REV DATE: 07/2024 MPO PROJECT ID: 55163 MTP REFERENCE: FT1-130.30.2, FT1-7.130.1
Project History:						
DALLAS LIMITS FROM: LIMITS TO: TIP DESCRIPTION: REMARKS:	DALLAS EAST OF US 75 MILLER ROAD WIDEN EXISTING 2 TO 4 CONCURRENT MANAGED LANES (ULTIMATE)	2374-01-193	IH 635	E	DALLAS	TXDOT-DALLAS REV DATE: 07/2024 MPO PROJECT ID: 55165.3 MTP REFERENCE: FT1-131.10.1
Project History: LBJ EAST CORRIDOR						
DALLAS LIMITS FROM: LIMITS TO: TIP DESCRIPTION: REMARKS:	DALLAS MILLER ROAD WEST OF THE KCS RR (WEST OF SH 78) RESTRIPE EXISTING 2 LANE HOV/EXPRESS TO 4 CONCURRENT MANAGED LANES (ULTIMATE)	2374-01-194	IH 635	E	DALLAS	TXDOT-DALLAS REV DATE: 07/2024 MPO PROJECT ID: 55060.3 MTP REFERENCE: FT1-131.10.2
Project History: LBJ EAST CORRIDOR						
DALLAS LIMITS FROM: LIMITS TO: TIP DESCRIPTION: REMARKS:	DALLAS WEST OF THE KCS RR (WEST OF SH 78) IH 30 WIDEN EXISTING 2 CONCURRENT EXPRESS LANES TO 4 CONCURRENT MANAGED LANES (ULTIMATE)	2374-02-158	IH 635	E	GARLAND	TXDOT-DALLAS REV DATE: 07/2024 MPO PROJECT ID: 55075.4 MTP REFERENCE: FT1-131.10.3
Project History: LBJ EAST CORRIDOR						
DALLAS LIMITS FROM: LIMITS TO: TIP DESCRIPTION: REMARKS:	DALLAS ROYAL LANE WEST OF BELT LINE RD CONSTRUCT 0 TO 2 LANE WB FRONTAGE ROAD AND RAMP MODIFICATIONS LOCAL CONTRIBUTION TO BE PAID BY COPPELL	2374-07-063	IH 635	E	COPPELL	TXDOT-DALLAS REV DATE: 07/2024 MPO PROJECT ID: 54047 MTP REFERENCE: TSMO2-005, NRSA1-130.10.2
Project History:						

DISTRICT	COUNTY	CSJ	HWY	PHASE	CITY	PROJECT SPONSOR
DALLAS LIMITS FROM: LIMITS TO: TIP DESCRIPTION: REMARKS:	DALLAS WEST OF LUNA ROAD BNSF RAILROAD RECONSTRUCT AND WIDEN 10 TO 12 GENERAL PURPOSE LANES, RECONSTRUCT 4 TO 4 LANE CONCURRENT MANAGED LANES, AND 4 TO 4/6 LANE CONTINUOUS FRONTAGE ROADS; RECONSTRUCTION OF IH 35E/IH 635 INTERCHANGE	2374-07-075	IH 635	E	DALLAS	TXDOT-DALLAS REV DATE: 07/2024 MPO PROJECT ID: 55164 MTP REFERENCE: FT1-130.20.2
						<b>Project History:</b>
DALLAS LIMITS FROM: LIMITS TO: TIP DESCRIPTION: REMARKS:	KAUFMAN WINDMILL FARMS BLVD S OF SH 205 (ROCKWALL C/L) WIDEN AND RECONSTRUCT 2 LANE RURAL TO 4 LANE URBAN DIVIDED (6 LANE ULTIMATE)	2588-01-017	FM 548	C	FORNEY	TXDOT-DALLAS REV DATE: 07/2024 MPO PROJECT ID: 55111 MTP REFERENCE: NRSA1-DAL-169
						<b>Project History:</b> REGIONAL 10-YEAR PLAN PROJECT; RELATED TO TIP 55111.2/CSJ 2588-01-022
DALLAS LIMITS FROM: LIMITS TO: TIP DESCRIPTION: REMARKS:	KAUFMAN US 80 FM 1641 WIDEN AND RECONSTRUCT 2 LANE TO 4 LANE URBAN DIVIDED	2588-01-020	FM 548	E,R	FORNEY	TXDOT-DALLAS REV DATE: 07/2024 MPO PROJECT ID: 55265 MTP REFERENCE: NRSA1-DAL-267
						<b>Project History:</b>
DALLAS LIMITS FROM: LIMITS TO: TIP DESCRIPTION: REMARKS:	ROCKWALL S OF SH 205 (KAUFMAN COUNTY LINE) SH 205 WIDEN AND RECONSTRUCT 2 LANE RURAL TO 4 LANE DIVIDED URBAN ROADWAY (ULTIMATE 6)	2588-02-008	FM 548	C	VARIOUS	TXDOT-DALLAS REV DATE: 07/2024 MPO PROJECT ID: 13017 MTP REFERENCE: NRSA1-DAL-190
						<b>Project History:</b> REGIONAL 10-YEAR PLAN PROJECT; RELATED TO TIP 55111/CSJ 2588-01-017
DALLAS LIMITS FROM: LIMITS TO: TIP DESCRIPTION: REMARKS:	DALLAS SL 9 (SOUTHEAST CORRIDOR) FROM IH 35E IH 45 CONSTRUCT 2 TO 6 LANE FRONTAGE ROADS (ULTIMATE)	2964-10-005	SL 9	E,R	VARIOUS	TXDOT-DALLAS REV DATE: 07/2024 MPO PROJECT ID: 54119 MTP REFERENCE: FT1-6.30.1, RSA1-2.700.225
						<b>Project History:</b> RELATED TO TIP 54119.1/CSJ 2964-10-008, 54119.2/2964-10-009, 54119.3/2964-12-001, 54119.4/2964-12-002, 54119.5/0442-02-162, 54119.6/0442-03-044, & 55249/0092-02-130
DALLAS LIMITS FROM: LIMITS TO: TIP DESCRIPTION: REMARKS:	DALLAS US 67 IH 35E CONSTRUCT 0 TO 2 (ULTIMATE 6) LANE CONTINUOUS FRONTAGE ROADS	2964-10-006	SL 9	C	VARIOUS	TXDOT-DALLAS REV DATE: 07/2024 MPO PROJECT ID: 55105 MTP REFERENCE: FT1-6.20.1, RSA1-2.700.200
						<b>Project History:</b> REGIONAL 10-YEAR PLAN PROJECT
DALLAS LIMITS FROM: LIMITS TO: TIP DESCRIPTION: REMARKS:	DALLAS IH 45 IH 20 CONSTRUCT 0 TO 2 (ULTIMATE 6) LANE FRONTAGE ROADS	2964-10-012	SL 9	E,R	VARIOUS	TXDOT-DALLAS REV DATE: 07/2024 MPO PROJECT ID: 55106 MTP REFERENCE: FT1-6.40.1, FT1-6.50.1, RSA1-2.700.275, RSA1-2.700.300
						<b>Project History:</b>

PHASE: C=CONSTRUCTION, E = ENGINEERING, R = ROW, T = TRANSFER

DALLAS-FORT WORTH MPO  
FY 2025-2028 TRANSPORTATION IMPROVEMENT PROGRAM  
PARIS DISTRICT PROJECTS  
APPENDIX D

PAGE: 1

DISTRICT	COUNTY	CSJ	HWY	PHASE	CITY	PROJECT SPONSOR
PARIS LIMITS FROM: LIMITS TO: TIP DESCRIPTION: REMARKS:	HUNT FM 2642 MONTY STRATTON PARKWAY RECONSTRUCT AND WIDEN 4 LANE TO 6 LANE FREEWAY AND 2/6 LANE CONTINUOUS TO 4/6 LANE CONTINUOUS FRONTAGE ROADS	0009-13-174	IH 30	C	VARIOUS	TXDOT-PARIS REV DATE: 07/2024 MPO PROJECT ID: 13065 MTP REFERENCE: FT1-28.100.1
Project History: REGIONAL 10-YEAR PLAN PROJECT						
PARIS LIMITS FROM: LIMITS TO: TIP DESCRIPTION: REMARKS:	HUNT WEST OF SH 24 MONROE STREET CONSTRUCT PEDESTRIAN SAFETY AND TRAFFIC CALMING IMPROVEMENTS	0083-11-026	SH 11	C	COMMERCE	TXDOT-PARIS REV DATE: 07/2024 MPO PROJECT ID: 13053.2 MTP REFERENCE: BP2-002
Project History: REGIONAL 10-YEAR PLAN PROJECT						
PARIS LIMITS FROM: LIMITS TO: TIP DESCRIPTION: REMARKS:	HUNT IH 30 SH 34 WIDEN 2 LANE TO 4 LANE DIVIDED ROADWAY (SOUTH PROJECT)	0692-01-020	FM 1570	C	GREENVILLE	TXDOT-PARIS REV DATE: 07/2024 MPO PROJECT ID: 13051 MTP REFERENCE: RSA1-2.260.225
Project History: REGIONAL 10-YEAR PLAN PROJECT						
PARIS LIMITS FROM: LIMITS TO: TIP DESCRIPTION: REMARKS:	HUNT HUNT COUNTY LINE COUNTY ROAD 2472 RECONSTRUCT AND WIDEN 2 LANE RURAL TO 4 LANE DIVIDED URBAN (TRANSITION)	1290-05-019	SH 276	E,R	VARIOUS	TXDOT-DALLAS REV DATE: 07/2024 MPO PROJECT ID: 55151 MTP REFERENCE: RSA1-2.375.300
Project History: RELATED TO TIP 52524/CSJ 1290-03-020 AND TIP 54035/CSJ 1290-04-011						