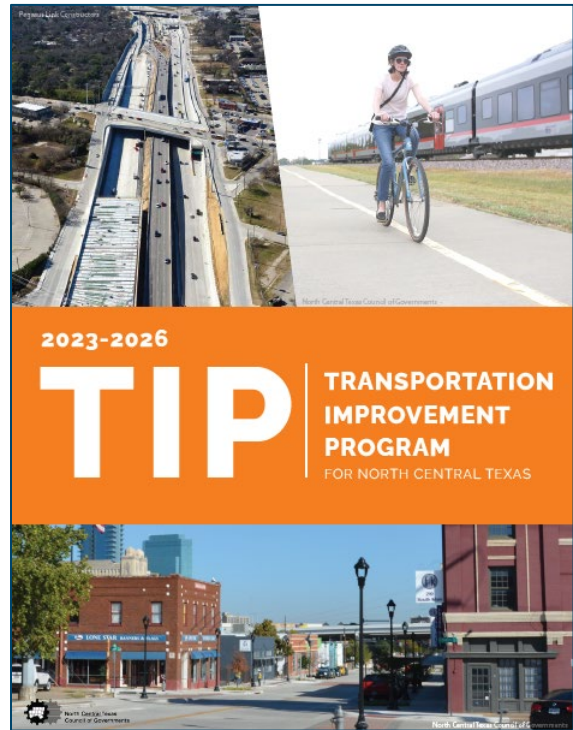


## Appendix D

### Environmental Clearance Projects

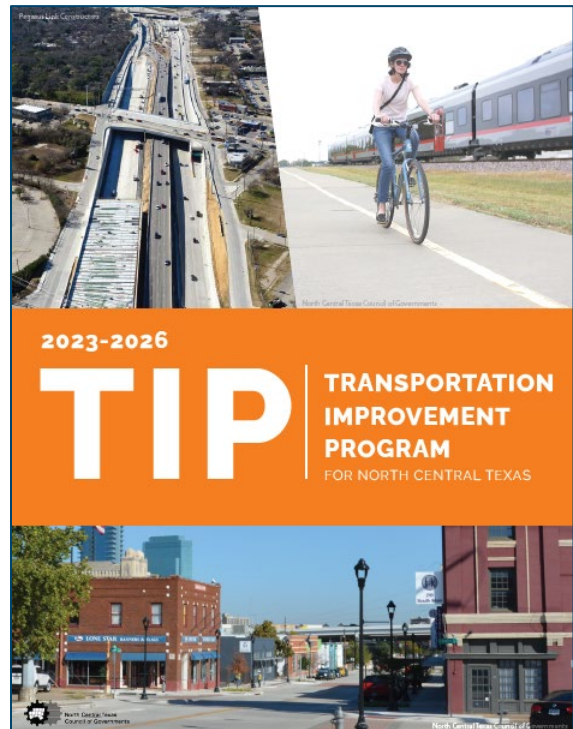
Appendix D contains a list of projects that are not planned for construction within the four-year time frame of the Transportation Improvement Program (TIP), but are referenced in the current TIP to allow engineering, feasibility, environmental clearance, or other pre-construction/project development efforts to continue. Most of these projects are preliminary, do not represent any commitment of construction funding, and are strictly intended to pursue environmental clearance and early project development activities.

Consistency with the Mobility Plan will be reexamined as alternatives are explored in these studies and environmental clearance efforts.



# Appendix D

## Environmental Clearance Projects Fort Worth District



DISTRICT	COUNTY	CSJ	HWY	PHASE	CITY	PROJECT SPONSOR
FORT WORTH LIMITS FROM: LIMITS TO: TIP DESCRIPTION: REMARKS:	PARKER FM 1187 US 180 RECONSTRUCT FROM 6 TO 6 GENERAL PURPOSE LANES AND RECONSTRUCT AND WIDEN 4 CONTINUOUS TO 4/6 LANE CONTINUOUS FRONTAGE ROADS	0008-03-131	IH 20	C	VARIOUS	TXDOT-FORT WORTH REV DATE: 07/2022 MPO PROJECT ID: 21093.1 MTP REFERENCE: NRSA1-30.10.5, MO3-001
<b>Project History:</b> RELATED TO TIP 21093.2/CSJ 0314-07-079						
FORT WORTH LIMITS FROM: LIMITS TO: TIP DESCRIPTION: REMARKS:	TARRANT NAVAHO TRAIL/CAHOBA DRIVE MARINE CREEK PARKWAY RELOCATE RAMPS, REALIGN FRONTAGE ROADS, AND ADD BRIDGES	0008-14-132	IH 820	C	VARIOUS	TXDOT-FORT WORTH REV DATE: 07/2022 MPO PROJECT ID: 13005.1 MTP REFERENCE: MO3-001, MO3-002
<b>Project History:</b> RELATED TO TIP 13005/CSJ 0171-05-068; REGIONAL 10-YEAR PLAN PROJECT						
FORT WORTH LIMITS FROM: LIMITS TO: TIP DESCRIPTION: REMARKS:	TARRANT AT CHISHOLM TRAIL ADD NB/SB DIRECT CONNECT RAMPS	0008-16-043	IH 20	C	FORT WORTH	TXDOT-FORT WORTH REV DATE: 07/2022 MPO PROJECT ID: 13019 MTP REFERENCE: IN1-30.31.1
<b>Project History:</b> REGIONAL 10-YEAR PLAN PROJECT						
FORT WORTH LIMITS FROM: LIMITS TO: TIP DESCRIPTION: REMARKS:	WISE NORTH OF CR 2195 NORTH OF US 380 CONSTRUCT MAINLANE GRADE SEPARATION AT RELOCATED FM 1810 AND US 81D WITH ADDITION OF RAMPS AND 0 TO 2 LANE FRONTAGE ROADS	0013-07-083	US 81	C	DECATUR	TXDOT-FORT WORTH REV DATE: 07/2022 MPO PROJECT ID: 13004.2 MTP REFERENCE: NRSA1-1.10.3, NRSA1-1.10.4, TSMO2-001
<b>Project History:</b> REGIONAL 10-YEAR PLAN PROJECT; RELATED TO TIP 13004.1/CSJ 2418-01-013 AND TIP 13004.3/CSJ 0013-09-012						
FORT WORTH LIMITS FROM: LIMITS TO: TIP DESCRIPTION: REMARKS:	WISE CR 1160 - REALIGNED FM 1810 INTERSECTION NORTH OF CR 2090 REALIGNMENT OF BU 81-D AT REALIGNED INTERSECTION OF US 81/287 & FM 1810/BU 81-D	0013-09-012	BU 81-D	C	DECATUR	TXDOT-FORT WORTH REV DATE: 07/2022 MPO PROJECT ID: 13004.3 MTP REFERENCE: NRSA1-FTW-74, TSMO2-001
<b>Project History:</b> REGIONAL 10-YEAR PLAN PROJECT; RELATED TO TIP 13004.1/CSJ 2418-01-013 AND 13004.2/CSJ 0013-07-083						
FORT WORTH LIMITS FROM: LIMITS TO: TIP DESCRIPTION: REMARKS:	TARRANT IH 820 US 81/287 WIDEN 4 LANES TO 8 LANES WITH INTERMITTENT AUXILIARY LANES AND 4/8 LANE DISCONTINUOUS TO 4/8 LANE CONTINUOUS FRONTAGE ROADS; AND ADD 2 MANAGED LANES FROM BASSWOOD TO IH 820 FOR AN ULTIMATE OF 6 MANAGED LANES (SECTION 3B) LOCAL CONTRIBUTION PAID BY CDA PARTNER	0014-16-252	IH 35W	C,E,R	FORT WORTH	TXDOT-FORT WORTH REV DATE: 07/2022 MPO PROJECT ID: 11578 MTP REFERENCE: FT1-5.40.1, FT1-5.40.2
<b>Project History:</b> LOCAL CONTRIBUTION PAID BY CDA PARTNER						
FORT WORTH LIMITS FROM: LIMITS TO: TIP DESCRIPTION: REMARKS:	TARRANT IH 820 (SEGMENT 3A-ULTIMATE) IH 30 WDN 4 TO 8 GP LNS & RCNST 4/6 DSCNT FR FROM IH 820 TO SH 183; WDN 6 TO 8 GP LNS & WDN 4/6 DSCNT TO 4/6 CONT FR LNS FROM SH 183 TO SH 121; RCNST 8 TO 8 GP LANES & 4 TO 4/6 DSCNT FR LNS FROM SH 121 TO IH 30 LOCAL CONTRIBUTION PAID FOR BY CDA PARTNER	0014-16-268	IH 35W	C,E,R	FORT WORTH	TXDOT-FORT WORTH REV DATE: 07/2022 MPO PROJECT ID: 54109 MTP REFERENCE: FT1-5.50.1, FT1-5.50.2, FT1-5.60.1
<b>Project History:</b> LOCAL CONTRIBUTION PAID FOR BY CDA PARTNER						

DISTRICT	COUNTY	CSJ	HWY	PHASE	CITY	PROJECT SPONSOR
FORT WORTH LIMITS FROM: LIMITS TO: TIP DESCRIPTION: REMARKS:	TARRANT IH 20 SOUTH OF ALTAMESA BLVD	0014-16-285	IH 35W	R	FORT WORTH	TXDOT-FORT WORTH REV DATE: 11/2022 MPO PROJECT ID: 55255 MTP REFERENCE: FT1-5.80.1
						<b>Project History:</b> R IS FOR ROW IN FY2025; R IS FOR UTIL IN APP D
FORT WORTH LIMITS FROM: LIMITS TO: TIP DESCRIPTION: REMARKS:	TARRANT US 81/287 DENTON COUNTY LINE	0081-12-041	IH 35W	C,E,R	FORT WORTH	TXDOT-FORT WORTH REV DATE: 07/2022 MPO PROJECT ID: 54104.1 MTP REFERENCE: FT1-5.20.2
						<b>Project History:</b> CAT 10 CONGRESSIONAL EARMARK-IMD; RELATED TO TIP 54104.2/CSJ 0081-13-060; CONSTRUCTION TO BE FUNDED WITH TOLL BONDS BY CDA PARTNER
FORT WORTH LIMITS FROM: LIMITS TO: TIP DESCRIPTION: REMARKS:	DENTON DENTON COUNTY LINE EAGLE PARKWAY	0081-13-060	IH 35W	C,R	FORT WORTH	TXDOT-FORT WORTH REV DATE: 07/2022 MPO PROJECT ID: 54104.2 MTP REFERENCE: FT1-5.20.2
						<b>Project History:</b> LOCAL CONTRIBUTION PAID BY CDA PARTNER; RELATED TO TIP 54104.1/CSJ 0081-12-041
FORT WORTH LIMITS FROM: LIMITS TO: TIP DESCRIPTION: REMARKS:	TARRANT AT PUMPHREY	0094-05-070	SH 183	C	FORT WORTH	TXDOT-FORT WORTH REV DATE: 07/2022 MPO PROJECT ID: 13064 MTP REFERENCE: TSMO2-001, TSMO2-002
						<b>Project History:</b> REGIONAL 10-YEAR PLAN PROJECT
FORT WORTH LIMITS FROM: LIMITS TO: TIP DESCRIPTION: REMARKS:	PARKER FM 2552 BANKHEAD HIGHWAY	0314-07-061	IH 20	C	WEATHERFORD	TXDOT-FORT WORTH REV DATE: 11/2022 MPO PROJECT ID: 13054 MTP REFERENCE: FT1-30.10.4
<b>PENDING FHWA APPROVAL</b>						<b>Project History:</b> REGIONAL 10-YEAR PLAN PROJECT
FORT WORTH LIMITS FROM: LIMITS TO: TIP DESCRIPTION: REMARKS:	PARKER US 180 SS 312	0314-07-079	IH 20	C	VARIOUS	TXDOT-FORT WORTH REV DATE: 07/2022 MPO PROJECT ID: 21093.2 MTP REFERENCE: FT1-30.10.2, FT1-30.10.3, FT1-30.10.4
<b>PENDING FHWA APPROVAL</b>						<b>Project History:</b> RELATED TO TIP 21093.1/CSJ 0008-03-131
FORT WORTH LIMITS FROM: LIMITS TO: TIP DESCRIPTION: REMARKS:	TARRANT IH 35W (SEGMENT 3A-ULTIMATE PHASE 1) RIVERSIDE DR	0363-03-060	SH 121	C	FORT WORTH	TXDOT-FORT WORTH REV DATE: 11/2022 MPO PROJECT ID: 54102.1 MTP REFERENCE: FT1-5.60.1, MO3-001
						<b>Project History:</b> CAT 10 IS FOR NTE CONCESSION FUNDING

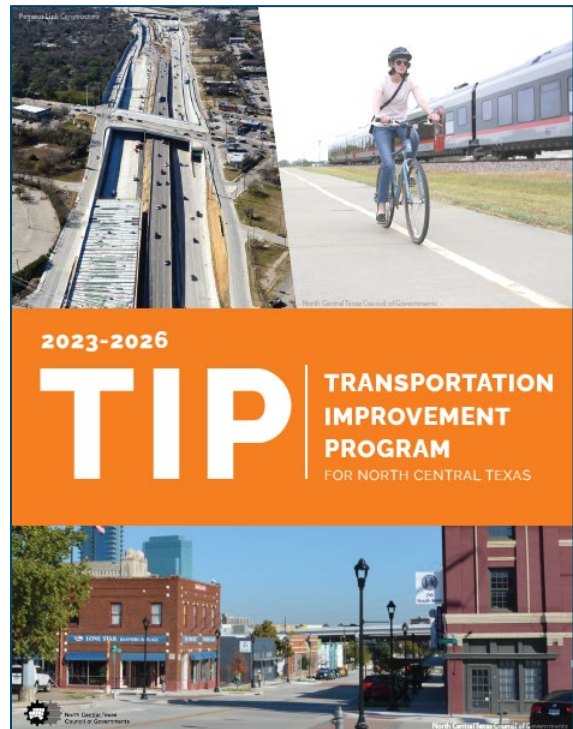
DISTRICT	COUNTY	CSJ	HWY	PHASE	CITY	PROJECT SPONSOR
FORT WORTH LIMITS FROM: LIMITS TO: TIP DESCRIPTION: REMARKS:	TARRANT SH 121 SH 10 WIDEN 3/4 TO 6 CONCURRENT MANAGED LANES AND RECONSTRUCT AND WIDEN EXISTING 2/6 LANE DISCONTINUOUS TO 4/6 DISCONTINUOUS FRONTAGE ROADS (ULTIMATE)	0364-05-039	SH 183	E,R	FORT WORTH	TXDOT-FORT WORTH REV DATE: 07/2022 MPO PROJECT ID: 55034 MTP REFERENCE: FT1-22.10.1, FT1-22.10.2
						<b>Project History:</b>
FORT WORTH LIMITS FROM: LIMITS TO: TIP DESCRIPTION: REMARKS:	JOHNSON BU 287 P US 67 REALIGN AND WIDEN ROADWAY FROM 2 TO 4 LANES URBAN DIVIDED	0747-05-035	FM 157	C	MANSFIELD	TXDOT-FORT WORTH REV DATE: 07/2022 MPO PROJECT ID: 54053 MTP REFERENCE: RSA1-1.465.400, RSA1-1.465.425
						<b>Project History:</b> REGIONAL 10-YEAR PLAN PROJECT
FORT WORTH LIMITS FROM: LIMITS TO: TIP DESCRIPTION: REMARKS:	TARRANT TARRANT COUNTY PEOPLE/GOODS MOVER ALONG SH 360 ENGINEERING, TESTING, AND CONSTRUCTION OF AN AUTOMATED CARGO MOVEMENT SYSTEM TO IMPROVE FREIGHT AND GOODS MOVEMENT	0902-00-327	VA	C,E,R	VARIOUS	NCTCOG REV DATE: 07/2022 MPO PROJECT ID: 21018 MTP REFERENCE: TR2-002
						<b>Project History:</b> 200,000 TRANSPORTATION DEVELOPMENT CREDITS (CAT 3 - TDC(MPO)) UTILIZED IN LIEU OF A LOCAL MATCH AND ARE NOT CALCULATED IN FUNDING TOTAL; REGIONAL TDCS
FORT WORTH LIMITS FROM: LIMITS TO: TIP DESCRIPTION: REMARKS:	TARRANT FWTA VANPOOL PROGRAM OPERATE VANPOOL SUBSIDY INITIATIVE FOR COMMUTERS TRAVELING LONG DISTANCES AND IN AREAS WITH LITTLE OR NO FIXED ROUTE SERVICE; INCLUDES COST OF VEHICLE LEASING AND PART OF ADMINISTRATIVE COSTS, BALANCE OF COST ARE 100% LOCAL	0902-90-157	VA	T	VARIOUS	FWTA REV DATE: 07/2022 MPO PROJECT ID: 11176.8 MTP REFERENCE: TDM2-200
						<b>Project History:</b>
FORT WORTH LIMITS FROM: LIMITS TO: TIP DESCRIPTION: REMARKS:	TARRANT FWTA VANPOOL PROGRAM OPERATE VANPOOL SUBSIDY INITIATIVE FOR COMMUTERS TRAVELING LONG DISTANCES AND IN AREAS WITH LITTLE OR NO FIXED ROUTE SERVICE; INCLUDES COST OF VEHICLE LEASING AND PART OF ADMINISTRATIVE COSTS, BALANCE OF COST ARE 100% LOCAL	0902-90-158	VA	T	VARIOUS	FWTA REV DATE: 07/2022 MPO PROJECT ID: 11176.8 MTP REFERENCE: TDM2-200
						<b>Project History:</b>
FORT WORTH LIMITS FROM: LIMITS TO: TIP DESCRIPTION: REMARKS:	TARRANT BUTLER HOUSING PROJECT BOUNDED BY IH 35W, IH 30, AND US 287 PLANNING STUDY TO CONDUCT AN ANALYSIS OF ALTERNATIVES TO IMPROVE ROADWAY ACCESSIBILITY TO FORMER BUTLER PLACE HISTORIC DISTRICT THAT WILL ASSESS ECONOMIC AND SOCIAL OPPORTUNITIES, INCLUDING TRAFFIC STUDY OF THE E LANCASTER AVE INTERSECTIONS OF JONES ST	0902-90-229	VA	R	FORT WORTH	FORT WORTH REV DATE: 07/2022 MPO PROJECT ID: 14091.1 MTP REFERENCE: EJ3-001, F3-002, F3-012, FT3-007, FT3-011, SD2-001, TR2-005
						<b>Project History:</b> RELATED TO TIP 14091.2/CSJ 0902-90-230
FORT WORTH LIMITS FROM: LIMITS TO: TIP DESCRIPTION: REMARKS:	TARRANT BUTLER HOUSING PROJECT BOUNDED BY IH 35W, IH 30, AND US 287 IMPROVE ROADWAY ACCESSIBILITY TO FORMER BUTLER PLACE HISTORIC DISTRICT	0902-90-230	VA	C	FORT WORTH	FORT WORTH REV DATE: 07/2022 MPO PROJECT ID: 14091.2 MTP REFERENCE: SD2-001, TR2-005, EJ3-001, F3-002, FT3-007
						<b>Project History:</b> RELATED TO TIP 14091.1/CSJ 0902-90-229; 2,000,000 OF TDCS (CAT 3-TDC (MPO)) UTILIZED IN LIEU OF A LOCAL MATCH; CITY OF FORT WORTH POLICY BUNDLE TDC; HALF OF FUNDING TO BE REPAID BY THE CITY OF FORT WORTH OVER TIME (VIA FUTURE TIF DISTRICT)

DISTRICT	COUNTY	CSJ	HWY	PHASE	CITY	PROJECT SPONSOR
FORT WORTH LIMITS FROM: LIMITS TO: TIP DESCRIPTION: REMARKS:	TARRANT ON AVONDALE-HASLET ROAD AT BNSF RAIL LINE CONSTRUCT GRADE SEPARATION	0902-90-267	CS	C	HASLET	TXDOT-FORT WORTH REV DATE: 07/2022 MPO PROJECT ID: 11898.5  MTP REFERENCE: TSMO2-001
						<b>Project History:</b> 1,700,000 OF TDCs UTILIZED IN LIEU OF A LOCAL MATCH AND ARE NOT CALCULATED IN FUNDING TOTAL; REGIONAL TDCS
FORT WORTH LIMITS FROM: LIMITS TO: TIP DESCRIPTION: REMARKS:	TARRANT ON AVONDALE-HASLET ROAD AT BNSF RAIL LINE CONSTRUCT GRADE SEPARATION	0902-90-268	CS	C	HASLET	TXDOT-FORT WORTH REV DATE: 07/2022 MPO PROJECT ID: 11898.5  MTP REFERENCE: TSMO2-001
						<b>Project History:</b> 1,700,000 OF TDCs UTILIZED IN LIEU OF A LOCAL MATCH AND ARE NOT CALCULATED IN FUNDING TOTAL; REGIONAL TDCS
FORT WORTH LIMITS FROM: LIMITS TO: TIP DESCRIPTION: REMARKS:	TARRANT WEST OF COOPER ST DALLAS COUNTY LINE RECONSTRUCT AND WIDEN 6 TO 8 GENERAL PURPOSE LANES, CONVERT 2 CONCURRENT MANAGED LANES TO 2/3 CONCURRENT MANAGED LANES, AND RECONSTRUCT EXISTING 4/6 DISCONTINUOUS TO 4/6 DISCONTINUOUS FRONTAGE ROAD LANES	1068-02-147	IH 30	C	ARLINGTON	TXDOT-FORT WORTH REV DATE: 11/2022 MPO PROJECT ID: 13001  MTP REFERENCE: FT1-28.40.3
						<b>Project History:</b> REGIONAL 10-YEAR PLAN PROJECT; RELATED TO TIP 55097/CSJ 1068-02-127
FORT WORTH LIMITS FROM: LIMITS TO: TIP DESCRIPTION: REMARKS:	JOHNSON WEST OF AVE F MAIN STREET CONSTRUCT RAILROAD GRADE SEPARATION AND REALIGN FM 917	1181-02-033	FM 917	C	JOSHUA	TXDOT-FORT WORTH REV DATE: 07/2022 MPO PROJECT ID: 11955.1  MTP REFERENCE: RSA1-2.740.225, TSMO2-001
						<b>Project History:</b> REGIONAL 10 YEAR PLAN PROJECT; RELATED TO TIP 11955.2/CSJ 1181-03-036
FORT WORTH LIMITS FROM: LIMITS TO: TIP DESCRIPTION: REMARKS:	JOHNSON MAIN STREET EAST OF SH 174 CONSTRUCT RR GRADE SEPARATION AND REALIGN FM 917	1181-03-036	FM 917	C	JOSHUA	TXDOT-FORT WORTH REV DATE: 07/2022 MPO PROJECT ID: 11955.2  MTP REFERENCE: RSA1-2.740.225, TSMO2-001
						<b>Project History:</b> REGIONAL 10 YEAR PLAN PROJECT; RELATED TO TIP 11955.1/CSJ 1181-02-033
FORT WORTH LIMITS FROM: LIMITS TO: TIP DESCRIPTION: REMARKS:	TARRANT AVE K/BROWN BLVD ABRAM STREET RECONSTRUCT 6 TO 6 LANES FROM AVE K/BROWN BLVD TO IH 30 AND RECONSTRUCT FROM 6 TO 8 LANES FROM IH 30 TO ABRAM ST	2266-02-054	SH 360	E,R	ARLINGTON	TXDOT-FORT WORTH REV DATE: 07/2022 MPO PROJECT ID: 51345  MTP REFERENCE: AO1-9.20.3, FT1-9.30.1
						<b>Project History:</b>
FORT WORTH LIMITS FROM: LIMITS TO: TIP DESCRIPTION: REMARKS:	TARRANT NORTH OF E RANDOL MILL RD SOUTH OF E RANDOL MILL RD RECONSTRUCT 6 TO 8 MAIN LANES AND RAILROAD UNDERPASS AND 4/8 LANE TO 4/8 LANE CONTINUOUS FRONTAGE ROADS	2266-02-148	SH 360	C	ARLINGTON	TXDOT-FORT WORTH REV DATE: 07/2022 MPO PROJECT ID: 13008  MTP REFERENCE: FT1-9.20.4
						<b>Project History:</b> REGIONAL 10-YEAR PLAN PROJECT

DISTRICT	COUNTY	CSJ	HWY	PHASE	CITY	PROJECT SPONSOR
FORT WORTH LIMITS FROM: LIMITS TO: TIP DESCRIPTION: REMARKS:	TARRANT SUBLETT/CAMP WISDOM ROAD TARRANT/ELLIS COUNTY LINE	2266-02-157	SH 360	C,E	ARLINGTON	NTTA REV DATE: 07/2022 MPO PROJECT ID: 55028 MTP REFERENCE: FT1-9.40.2, FT1-9.40.3, FT1-9.40.4, FT1-9.40.5
						<b>Project History:</b> LOCAL CONTRIBUTION PAID BY NTTA
FORT WORTH LIMITS FROM: LIMITS TO: TIP DESCRIPTION: REMARKS:	TARRANT TRINITY RIVER POST AND PADDOCK	2266-02-159	SH 360	C,E	GRAND PRAIRIE	TXDOT-FORT WORTH REV DATE: 07/2022 MPO PROJECT ID: 14092 MTP REFERENCE: BP2-002, MO3-002, FT1-9.20.1
						<b>Project History:</b> FUNDING WILL NOT BE ADDED TO 4-YEAR TIP WINDOW UNTIL ILA IS EXECUTED WITH CITY OF GRAND PRAIRIE
FORT WORTH LIMITS FROM: LIMITS TO: TIP DESCRIPTION: REMARKS:	ELLIS TARRANT/ELLIS COUNTY LINE US 287	2266-03-006	SH 360	C,E	ARLINGTON	NTTA REV DATE: 07/2022 MPO PROJECT ID: 55030 MTP REFERENCE: FT1-9.40.5
						<b>Project History:</b> LOCAL CONTRIBUTION PAID BY NTTA
FORT WORTH LIMITS FROM: LIMITS TO: TIP DESCRIPTION: REMARKS:	TARRANT LITTLE ROAD PARK SPRINGS BLVD	2374-05-094	IH 20	C	ARLINGTON	TXDOT-FORT WORTH REV DATE: 11/2022 MPO PROJECT ID: 55043.1 MTP REFERENCE: BP2-002, FT1-30.60.1
						<b>Project History:</b> PART OF SOUTHEAST CONNECTOR; RELATED TO TIP 55041/CSJ 0008-13-125, TIP 55043/CSJ 2374-05-066, TIP 55044/CSJ 0172-06-080; REGIONAL 10 YEAR PLAN PROJECT
FORT WORTH LIMITS FROM: LIMITS TO: TIP DESCRIPTION: REMARKS:	WISE WEST OF CR 1170 INTERSECTION OF US 81/287 AT FM 1810	2418-01-013	FM 1810	C	DECATUR	TXDOT-FORT WORTH REV DATE: 07/2022 MPO PROJECT ID: 13004.1 MTP REFERENCE: NRSA1-FTW-65, TSMO2-001
						<b>Project History:</b> REGIONAL 10-YEAR PLAN PROJECT; RELATED TO TIP 13004.2/CSJ 0013-07-083 AND 13004.3/CSJ 0013-09-012

# Appendix D

## Environmental Clearance Projects Dallas District





DISTRICT	COUNTY	CSJ	HWY	PHASE	CITY	PROJECT SPONSOR
DALLAS LIMITS FROM: LIMITS TO: TIP DESCRIPTION: REMARKS:	DALLAS CHAHA RD FROM ROWLETT RD KIRBY RD	0000-18-033	CS	C	ROWLETT	ROWLETT REV DATE: 07/2022 MPO PROJECT ID: 83144  MTP REFERENCE: NRSA1-DAL-171
						<b>Project History:</b> LOCAL CONTRIBUTION PAID BY THE CITY OF ROWLETT
DALLAS LIMITS FROM: LIMITS TO: TIP DESCRIPTION: REMARKS:	DALLAS ON HICKOX RD FROM TOLER RD MERRITT RD	0000-18-071	CS	C	ROWLETT	ROWLETT REV DATE: 07/2022 MPO PROJECT ID: 83030  MTP REFERENCE: NRSA1-DAL-165
						<b>Project History:</b> LOCAL CONTRIBUTION PAID BY THE CITY OF ROWLETT
DALLAS LIMITS FROM: LIMITS TO: TIP DESCRIPTION: REMARKS:	DALLAS MAIN STREET FROM 6TH STREET NW 5TH STREET NE	0008-08-078	SH 180	C	GRAND PRAIRIE	GRAND PRAIRIE REV DATE: 07/2022 MPO PROJECT ID: 21041  MTP REFERENCE: RSA1-2.520.525, BP2-002
						<b>Project History:</b> LOCAL CONTRIBUTION PAID BY CITY OF GRAND PRAIRIE & DALLAS COUNTY; CMAQ FUNDS ARE FOR SIDEWALKS ONLY
DALLAS LIMITS FROM: LIMITS TO: TIP DESCRIPTION: REMARKS:	DALLAS ON MAIN STREET FROM SH 161 6TH STREET NW	0008-08-081	CS	C,E,R	GRAND PRAIRIE	GRAND PRAIRIE REV DATE: 07/2022 MPO PROJECT ID: 21040  MTP REFERENCE: BP2-002, RSA1-2.520.525
						<b>Project History:</b> LOCAL CONTRIBUTION TO BE PAID BY CITY OF GRAND PRAIRIE
DALLAS LIMITS FROM: LIMITS TO: TIP DESCRIPTION: REMARKS:	DALLAS ON MAIN STREET FROM 5TH STREET NE BELT LINE ROAD	0008-08-082	CS	C,E,R	GRAND PRAIRIE	GRAND PRAIRIE REV DATE: 07/2022 MPO PROJECT ID: 21042  MTP REFERENCE: BP2-002, RSA1-2.520.525
						<b>Project History:</b> LOCAL CONTRIBUTION TO BE PAID BY CITY OF GRAND PRAIRIE
DALLAS LIMITS FROM: LIMITS TO: TIP DESCRIPTION: REMARKS:	DALLAS IH 45 FERGUSON RD	0009-11-252	IH 30	C	VARIOUS	TXDOT-DALLAS REV DATE: 07/2022 MPO PROJECT ID: 13043.1  MTP REFERENCE: FT1-28.60.3
						<b>Project History:</b> REGIONAL 10-YEAR PLAN PROJECT
DALLAS LIMITS FROM: LIMITS TO: TIP DESCRIPTION: REMARKS:	COLLIN SH 121 CR 375	0047-04-022	SH 5	E,R	MELISSA	TXDOT-DALLAS REV DATE: 07/2022 MPO PROJECT ID: 20085  MTP REFERENCE: RSA1-1.680.200, RSA1-1.680.210
						<b>Project History:</b> ROW SEED PROJECT

DISTRICT	COUNTY	CSJ	HWY	PHASE	CITY	PROJECT SPONSOR
DALLAS	COLLIN	0047-05-058	SH 5	C	MCKINNEY	TXDOT-DALLAS
LIMITS FROM:	SH 5/SPUR 399					REV DATE: 07/2022
LIMITS TO:	SPUR 399 EXTENSION					MPO PROJECT ID: 13072
TIP	RECONSTRUCT AND WIDEN 4 LANE ARTERIAL TO 6 LANE ARTERIAL (ULTIMATE 8 LANE					
DESCRIPTION:	FREEWAY) AND CONSTRUCT 0 TO 4/6 LANE FRONTAGE ROADS					MTP REFERENCE: FT1-4.15.1, RSA1-1.680.315
REMARKS:						
						<b>Project History:</b> REGIONAL 10-YEAR PLAN PROJECT
DALLAS	DALLAS	0047-07-219	US 75	E	VARIOUS	TXDOT-DALLAS
LIMITS FROM:	IH 635					REV DATE: 07/2022
LIMITS TO:	DALLAS/COLLIN COUNTY LINE					MPO PROJECT ID: 20217
TIP	HOV ACCESS RAMPS STUDY (DALLAS COUNTY PORTION)					
DESCRIPTION:						MTP REFERENCE: AO1-23.50.1, FT3-014
REMARKS:	RTR 121-DA2					
						<b>Project History:</b> PLANNING CSJ 0047-07-908
DALLAS	COLLIN	0047-09-034	SH 5	C	MCKINNEY	TXDOT-DALLAS
LIMITS FROM:	SS 399					REV DATE: 11/2022
LIMITS TO:	SOUTH OF FM 1378					MPO PROJECT ID: 13010
TIP	RECONSTRUCT AND WIDEN 2 LANE UNDIVIDED ROADWAY TO 4 LANE DIVIDED URBAN					
DESCRIPTION:	ROADWAY					MTP REFERENCE: RSA1-1.680.325
REMARKS:	REVISE LIMITS					
						<b>Project History:</b> REGIONAL 10-YEAR PLAN PROJECT
DALLAS	COLLIN	0047-10-002	SS 399	C	MCKINNEY	TXDOT-DALLAS
LIMITS FROM:	SH 5					REV DATE: 11/2022
LIMITS TO:	US 380					MPO PROJECT ID: 55287
TIP	CONSTRUCT 0 TO 6/8 LANE FREEWAY AND CONSTRUCT 0 TO 4/6 LANE FRONTAGE ROADS					
DESCRIPTION:						MTP REFERENCE: FT1-4.20.1
REMARKS:	ADD PROJECT TO APPENDIX D OF THE 2023-2026 TIP/STIP					
						<b>Project History:</b> REGIONAL 10-YEAR PLAN PROJECT
DALLAS	ELLIS	0048-04-090	IH 35E	E	WAXAHACHIE	TXDOT-DALLAS
LIMITS FROM:	US 77 SOUTH					REV DATE: 07/2022
LIMITS TO:	US 77 NORTH					MPO PROJECT ID: 55092
TIP	RECONSTRUCT 4 INTERCHANGES (BUS 287/US 287 BYPASS/LOFLAND/STERRET RD), 4 LN					
DESCRIPTION:	DISCON TO 4/6 LN CONTINUOUS FRTG RD & RAMP MODIFICATIONS					MTP REFERENCE: FT1-7.100.5
REMARKS:						
						<b>Project History:</b>
DALLAS	ELLIS	0048-04-096	IH 35E	R	WAXAHACHIE	TXDOT-DALLAS
LIMITS FROM:	US 77 SOUTH					REV DATE: 07/2022
LIMITS TO:	US 77 NORTH					MPO PROJECT ID: 55092
TIP	RECONSTRUCT 4 INTERCHANGES (BUS 287/US 287 BYPASS/LOFLAND/STERRET RD), 4 LN					
DESCRIPTION:	DISCON TO 4/6 LN CONTINUOUS FRTG RD & RAMP MODIFICATIONS					MTP REFERENCE: FT1-7.100.5
REMARKS:						
						<b>Project History:</b>
DALLAS	DENTON	0081-03-047	US 377	C	ARGYLE	TXDOT-DALLAS
LIMITS FROM:	SOUTH OF FM 1171					REV DATE: 07/2022
LIMITS TO:	CRAWFORD ROAD					MPO PROJECT ID: 20115
TIP	RECONSTRUCT AND WIDEN ROADWAY FROM 2 LANE RURAL TO 4 LANE DIVIDED URBAN					
DESCRIPTION:						MTP REFERENCE: RSA1-1.540.230
REMARKS:	RTR 121-DE1					
						<b>Project History:</b> LOCAL CONTRIBUTION PAID BY DENTON COUNTY; MPO MILESTONE POLICY PROJECT (ROUND 2)
DALLAS	DENTON	0081-03-054	US 377	E	VARIOUS	DENTON CO
LIMITS FROM:	CRAWFORD RD					REV DATE: 07/2022
LIMITS TO:	NORTH OF HICKORY CREEK					MPO PROJECT ID: 55002
TIP	RECONSTRUCT AND WIDEN 2 LANE RURAL HIGHWAY TO 6 LANE DIVIDED URBAN					
DESCRIPTION:						MTP REFERENCE: RSA1-1.540.220
REMARKS:	LOCAL CONTRIBUTION PAID BY DENTON COUNTY					
						<b>Project History:</b> LOCAL CONTRIBUTION PAID BY DENTON COUNTY

DISTRICT	COUNTY	CSJ	HWY	PHASE	CITY	PROJECT SPONSOR
DALLAS LIMITS FROM: LIMITS TO: TIP DESCRIPTION: REMARKS:	DENTON NORTH OF HICKORY CREEK FM 1830	0081-04-038	US 377	E	VARIOUS	DENTON CO REV DATE: 07/2022 MPO PROJECT ID: 55004  MTP REFERENCE: RSA1-1.540.220
<b>Project History:</b> LOCAL CONTRIBUTION PAID BY DENTON COUNTY						
DALLAS LIMITS FROM: LIMITS TO: TIP DESCRIPTION: REMARKS:	COLLIN N BUS 289C, NORTH OF CELINA N CR 60/CR 107 (GRAYSON C/L)	0091-03-022	SH 289	E,R	VARIOUS	TXDOT-DALLAS REV DATE: 07/2022 MPO PROJECT ID: 54023  MTP REFERENCE: RSA1-1.605.200
<b>Project History:</b> ROW SEED PROJECT						
DALLAS LIMITS FROM: LIMITS TO: TIP DESCRIPTION: REMARKS:	TARRANT WEST OF SH 360 DALLAS COUNTY LINE	0094-02-136	SH 183	E,R	VARIOUS	TXDOT-DALLAS REV DATE: 07/2022 MPO PROJECT ID: 55035  MTP REFERENCE: FT1-22.20.1
<b>Project History:</b>						
DALLAS LIMITS FROM: LIMITS TO: TIP DESCRIPTION: REMARKS:	DALLAS WEST OF SH 161 0.66 MILES WEST OF SL 12	0094-03-120	SH 183	E,R	IRVING	TXDOT-DALLAS REV DATE: 07/2022 MPO PROJECT ID: 55032  MTP REFERENCE: FT1-22.30.1, FT1-22.30.2
<b>Project History:</b> RELATED TO TIP 55032.2/CSJ 0094-03-125; PART OF THE SH 183 ULTIMATE PROJECT						
DALLAS LIMITS FROM: LIMITS TO: TIP DESCRIPTION: REMARKS:	DALLAS 0.66 MILES WEST OF SL 12 1 MILE EAST OF SL 12	0094-03-121	SH 183	E,R	IRVING	TXDOT-DALLAS REV DATE: 07/2022 MPO PROJECT ID: 54129  MTP REFERENCE: FT1-22.30.1, FT1-22.40.1, FT1-22.40.2, IN1-17.12.1
<b>Project History:</b> RELATED TO TIP 54129.2/CSJ 0094-03-124; PART OF THE SH 183 ULTIMATE PROJECT						
DALLAS LIMITS FROM: LIMITS TO: TIP DESCRIPTION: REMARKS:	DALLAS 0.66 MILES WEST OF SL 12 1 MILE EAST OF SL 12	0094-03-124	SH 183	E,R	IRVING	TXDOT-DALLAS REV DATE: 07/2022 MPO PROJECT ID: 54129.2  MTP REFERENCE: FT1-22.30.1, FT1-22.40.1
<b>Project History:</b> RELATED TO TIP 54129/CSJ 0094-03-121						
DALLAS LIMITS FROM: LIMITS TO: TIP DESCRIPTION: REMARKS:	DALLAS WEST OF SH 161 0.66 MILES WEST OF SL 12	0094-03-125	SH 183	E,R	IRVING	TXDOT-DALLAS REV DATE: 07/2022 MPO PROJECT ID: 55032.2  MTP REFERENCE: FT1-22.30.1, FT1-22.30.2
<b>Project History:</b> RELATED TO TIP 55032/CSJ 0094-03-120						

DISTRICT	COUNTY	CSJ	HWY	PHASE	CITY	PROJECT SPONSOR	
DALLAS	DALLAS	0094-07-044	SH 183	E,R	IRVING	TXDOT-DALLAS	
LIMITS FROM:	1.0 MILE EAST OF SL 12					REV DATE:	07/2022
LIMITS TO:	WEST END OF ELM FORK TRINITY RIVER BRIDGE					MPO PROJECT ID:	53198
TIP	RECONSTRUCT EXISTING 8 GP LANES, 2 TO 4 CONCURRENT MANAGED LANES, AND 4/6					MTP REFERENCE:	FT1-22.40.2
DESCRIPTION:	DISCONTINUOUS TO 6/8 CONTINUOUS FRONTAGE ROADS (ULTIMATE)						
REMARKS:							
<b>Project History:</b>							
DALLAS	DALLAS	0094-07-045	SH 183	E,R	IRVING	TXDOT-DALLAS	
LIMITS FROM:	WEST END OF ELM FORK TRINITY RIVER BRIDGE					REV DATE:	07/2022
LIMITS TO:	WEST OF IH 35E					MPO PROJECT ID:	54072
TIP	RECONSTRUCT AND WIDEN 6/8 TO 6/8 GP LANES & RECONSTRUCT 4/6 DISCONTINUOUS					MTP REFERENCE:	FT1-22.40.2, FT1-22.40.3
DESCRIPTION:	TO 4/8 LANE CONTINUOUS FRONTAGE ROADS (ULTIMATE)						
REMARKS:							
<b>Project History:</b> RELATED TO TIP 54072.2/CSJ 0094-07-046							
DALLAS	DALLAS	0094-07-046	SH 183	E,R	IRVING	TXDOT-DALLAS	
LIMITS FROM:	WEST END OF ELM FORK TRINITY RIVER BRIDGE					REV DATE:	07/2022
LIMITS TO:	WEST OF IH 35E					MPO PROJECT ID:	54072.2
TIP	RECONSTRUCT AND WIDEN 2 TO 4/6 MANAGED LANES					MTP REFERENCE:	FT1-22.40.2, FT1-22.40.3
DESCRIPTION:							
REMARKS:							
<b>Project History:</b> RELATED TO TIP 54072/CSJ 0094-07-045							
DALLAS	DALLAS	0095-10-033	US 80	E,R	MESQUITE	TXDOT-DALLAS	
LIMITS FROM:	IH 30					REV DATE:	07/2022
LIMITS TO:	EAST OF TOWN EAST BLVD					MPO PROJECT ID:	53108
TIP	RECONSTRUCT AND WIDEN 4 TO 6 MAIN LANES AND 2/6 TO 4/6 LANE CONTINUOUS					MTP REFERENCE:	FT1-32.10.1
DESCRIPTION:	FRONTAGE ROADS						
REMARKS:							
<b>Project History:</b> REGIONAL 10-YEAR PLAN "SEED MONEY" PROJECT							
DALLAS	KAUFMAN	0095-14-027	IH 20	E,R	VARIOUS	TXDOT-DALLAS	
LIMITS FROM:	DALLAS COUNTY LINE					REV DATE:	07/2022
LIMITS TO:	SP 557					MPO PROJECT ID:	55219
TIP	ADD 0 TO 4 CONTINUOUS FRONTAGE ROADS					MTP REFERENCE:	NRSA1-30.100.1, NRSA1-30.100.2
DESCRIPTION:							
REMARKS:							
<b>Project History:</b>							
DALLAS	COLLIN	0135-04-036	US 380	C	PRINCETON	TXDOT-DALLAS	
LIMITS FROM:	JCT US 380/EAST PRINCETON DRIVE					REV DATE:	11/2022
LIMITS TO:	CR 560					MPO PROJECT ID:	13069
TIP	RECONSTRUCT AND WIDEN 4 LANE ARTERIAL TO 8 LANE FREEWAY AND CONSTRUCT 0					MTP REFERENCE:	FT1-2.130.1, RSA1-2.225.675
DESCRIPTION:	TO 4/6 LANE FRONTAGE ROADS						
REMARKS:	REVISE LIMITS						
<b>Project History:</b> REGIONAL 10-YEAR PLAN PROJECT							
DALLAS	COLLIN	0135-11-023	US 380	E	VARIOUS	TXDOT-DALLAS	
LIMITS FROM:	EAST OF DALLAS NORTH TOLLWAY					REV DATE:	07/2022
LIMITS TO:	WEST OF SH 289					MPO PROJECT ID:	55291
TIP	EXTEND FRONTAGE ROAD CROSSING AT THE RR					MTP REFERENCE:	MO3-002
DESCRIPTION:							
REMARKS:							
<b>Project History:</b>							
DALLAS	COLLIN	0135-15-002	US 380	C	MCKINNEY	TXDOT-DALLAS	
LIMITS FROM:	JCT US 380/WEST UNIVERSITY (WEST OF MCKINNEY)					REV DATE:	11/2022
LIMITS TO:	JCT US 380/EAST UNIVERSITY (EAST OF MCKINNEY)					MPO PROJECT ID:	13070
TIP	CONSTRUCT 0 TO 8 LANE FREEWAY AND 0 TO 4/6 LANE FRONTAGE ROADS					MTP REFERENCE:	FT1-2.80.1, FT1-2.90.1, FT1-2.100.1
DESCRIPTION:							
REMARKS:							
<b>Project History:</b> REGIONAL 10-YEAR PLAN PROJECT							

DISTRICT	COUNTY	CSJ	HWY	PHASE	CITY	PROJECT SPONSOR
DALLAS	DENTON	0196-01-108	IH 35E	E,R	VARIOUS	TXDOT-DALLAS
LIMITS FROM:	TURBEVILLE RD					REV DATE: 07/2022
LIMITS TO:	US 77					MPO PROJECT ID: 25033.1
TIP	RECONSTRUCT EXISTING 6/8 INTERIM GP LANES TO 8 GP LANES; RECONSTRUCT AND					MTP REFERENCE: FT1-7.10.3, FT1-7.10.4, FT1-7.10.5
DESCRIPTION:	CONVERT 2 REVERSIBLE TO 4 CONCURRENT MANAGED LANES FROM TURBEVILLE TO CORINTH					
REMARKS:						
						<b>Project History:</b>
DALLAS	DENTON	0196-02-124	IH 35E	E,R	VARIOUS	TXDOT-DALLAS
LIMITS FROM:	DALLAS COUNTY LINE					REV DATE: 07/2022
LIMITS TO:	FM 407					MPO PROJECT ID: 13033
TIP	RCNST & CONVERT 2 REV TO 4 CONC MNGD LNS; WIDEN 6 TO 8 CD LANES (DALLAS C/L TO					MTP REFERENCE: FT1-7.10.6, FT1-7.20.1
DESCRIPTION:	SH 121); RCNST 8 TO 8 GP LNS (SH 121 TO FM 407); RCNST 2/6 TO 2/8 CONT FRTG (FM 407 TO SRT/SH 121); AND RCNST 4/6 TO 2/6 CONT FRTG FROM (SRT/SH 121 TO DALLAS C/L)					
REMARKS:						
						<b>Project History:</b> REGIONAL 10-YEAR PLAN PROJECT
DALLAS	DENTON	0196-02-125	IH 35E	E,R	VARIOUS	TXDOT-DALLAS
LIMITS FROM:	FM 407					REV DATE: 07/2022
LIMITS TO:	TURBEVILLE ROAD					MPO PROJECT ID: 25033.2
TIP	RECONSTRUCT EXISTING 4 GENERAL PURPOSE LANES (NB ONLY); WIDEN AND CONVERT					MTP REFERENCE: FT1-7.10.5
DESCRIPTION:	2 LANE REVERSIBLE TO 4 LANE CONCURRENT MANAGED LANES; WIDEN 4/6 LANE CONTINUOUS TO 4/8 LANE CONTINUOUS FRONTAGE ROADS					
REMARKS:						
						<b>Project History:</b> REGIONAL 10-YEAR PLAN PROJECT
DALLAS	DALLAS	0196-03-199	IH 35E	E	DALLAS	TXDOT-DALLAS
LIMITS FROM:	IH 30					REV DATE: 07/2022
LIMITS TO:	NORTH OF OAK LAWN AVE					MPO PROJECT ID: 55061
TIP	RECONSTRUCT 10 TO 10/11 GENERAL PURPOSE LANES, 4/6 LANE DISCONTINUOUS TO 2/6					MTP REFERENCE: FT1-7.60.6, FT1-7.70.1
DESCRIPTION:	LANE DISCONTINUOUS FRONTAGE ROADS, AND 2/4 TO 2/4 COLLECTOR-DISTRIBUTOR LANES					
REMARKS:						
						<b>Project History:</b> LOWEST STEMMONS PHASE 2; RELATED TO TIP 55061.2/CSJ 0196-03-285
DALLAS	DALLAS	0196-03-223	IH 35E	E,R	DALLAS	TXDOT-DALLAS
LIMITS FROM:	LOMBARDY LANE					REV DATE: 07/2022
LIMITS TO:	SPUR 482 (STOREY RD)					MPO PROJECT ID: 52201
TIP	CONSTRUCT 0 TO 2 SB FRONTAGE ROAD AND RAMP MODIFICATIONS					MTP REFERENCE: FT1-7.50.1, TSMO2-005
DESCRIPTION:						
REMARKS:						
						<b>Project History:</b>
DALLAS	DALLAS	0196-03-263	IH 35E	E	DALLAS	DALLAS CO
LIMITS FROM:	MANANA DRIVE					REV DATE: 07/2022
LIMITS TO:	ROYAL LANE					MPO PROJECT ID: 83259
TIP	CONSTRUCT NEW 0 TO 2 LANE FRONTAGE ROADS NORTHBOUND FROM MANANA DR TO					MTP REFERENCE: NRSA1-7.40.1, BP2-002
DESCRIPTION:	ROYAL LANE AND SOUTHBOUND FROM WALNUT HILL LANE TO MANANA DR AND PEDESTRIAN IMPROVEMENTS ALONG WALNUT HILL LANE					
REMARKS:	LOCAL CONTRIBUTION PAID BY DALLAS COUNTY					
						<b>Project History:</b> LOCAL CONTRIBUTION PAID BY DALLAS COUNTY
DALLAS	DALLAS	0196-03-266	IH 35E	E,R	DALLAS	TXDOT-DALLAS
LIMITS FROM:	NORTH OF OAK LAWN AVE					REV DATE: 07/2022
LIMITS TO:	SH 183					MPO PROJECT ID: 55062
TIP	RECONSTRUCT AND WIDEN 10 TO 11/12 GENERAL PURPOSE LANES AND RECONSTRUCT					MTP REFERENCE: FT1-7.60.1, FT1-7.60.2, FT1-7.60.4, FT1-7.60.5
DESCRIPTION:	EXISTING 4/6 LANE FRONTAGE ROADS					
REMARKS:						
						<b>Project History:</b> LOWER STEMMONS; RELATED TO TIP 55062.2/CSJ 0196-03-286

DISTRICT	COUNTY	CSJ	HWY	PHASE	CITY	PROJECT SPONSOR
DALLAS	DALLAS	0196-03-283	IH 35E	E,R	DALLAS	TXDOT-DALLAS
LIMITS FROM:	SOUTH OF SS 482 (STOREY LANE)					REV DATE: 07/2022
LIMITS TO:	CROWN ROAD					MPO PROJECT ID: 55162
TIP	WIDEN 6 TO 8 GP LANES, RECONSTRUCT 4/6 TO 4/6 DISCONTINUOUS FRTG ROADS &					
DESCRIPTION:	RECONSTRUCT 2 TO 2 CONCURRENT MANAGED LANES FROM SL 12 TO SS 482 (STOREY LANE); 10 TO 12 GP LANES, 4/6 DISCONTINUOUS FRTG ROADS TO 2/6 CONTINUOUS FRTG ROADS FROM SL 12 TO CROWN RD					MTP REFERENCE: FT1-7.40.1, FT1-7.50.1
REMARKS:						
						<b>Project History:</b>
DALLAS	DALLAS	0196-03-286	IH 35E	E,R	DALLAS	TXDOT-DALLAS
LIMITS FROM:	MEDICAL DISTRICT DRIVE					REV DATE: 07/2022
LIMITS TO:	SH 183					MPO PROJECT ID: 55062.2
TIP	CONSTRUCT 0 TO 2 CONCURRENT MANAGED LANES					
DESCRIPTION:						MTP REFERENCE: FT1-7.60.61, FT1-7.60.2
REMARKS:						
						<b>Project History:</b> LOWER STEMMONS; RELATED TO TIP 55062/CSJ 0196-03-266
DALLAS	DALLAS	0197-02-107	US 175	E	DALLAS	TXDOT-DALLAS
LIMITS FROM:	SH 310 AND SM WRIGHT					REV DATE: 07/2022
LIMITS TO:	IH 20					MPO PROJECT ID: 11900
TIP	RECONSTRUCT AND WIDEN FREEWAY FROM 6 TO 8 LANES WITH AUXILIARY LANE AND 4/6					
DESCRIPTION:	TO 4/6 LANE DISCONTINUOUS FRONTAGE ROADS AND ASSET OPTIMIZATION FROM LAKE JUNE TO IH 20					MTP REFERENCE: FT1-36.10.1, AO1-36.10.2
REMARKS:						
						<b>Project History:</b>
DALLAS	ELLIS	0261-01-041	US 67	C	CEDAR HILL	TXDOT-DALLAS
LIMITS FROM:	AT LAKE RIDGE PARKWAY					REV DATE: 07/2022
LIMITS TO:						MPO PROJECT ID: 55014
TIP	CONSTRUCT INTERCHANGE					
DESCRIPTION:						MTP REFERENCE: IN1-38.598.1
REMARKS:						
						<b>Project History:</b> REGIONAL 10-YEAR PLAN PROJECT
DALLAS	DALLAS	0261-02-044	US 67	E,R	DALLAS	TXDOT-DALLAS
LIMITS FROM:	FM 1382					REV DATE: 07/2022
LIMITS TO:	SOUTH OF IH 20					MPO PROJECT ID: 55040
TIP	CONSTRUCT FROM 0 TO 1 REVERSIBLE EXPRESS LANE					
DESCRIPTION:						MTP REFERENCE: FT1-38.20.1
REMARKS:						
						<b>Project History:</b>
DALLAS	DALLAS	0261-02-081	US 67	C	VARIOUS	TXDOT-DALLAS
LIMITS FROM:	AT LAKE RIDGE PARKWAY					REV DATE: 07/2022
LIMITS TO:						MPO PROJECT ID: 55014.2
TIP	CONSTRUCT INTERCHANGE					
DESCRIPTION:						MTP REFERENCE: IN1-38.598.1
REMARKS:						
						<b>Project History:</b> RELATED TO TIP 55014/CSJ 0261-01-041
DALLAS	DENTON	0353-02-072	SH 114	E	FORT WORTH	TXDOT-DALLAS
LIMITS FROM:	EAST OF FM 156					REV DATE: 07/2022
LIMITS TO:	WEST OF IH 35W					MPO PROJECT ID: 53195
TIP	CONSTRUCT 0 TO 6 MAINLANES, AND RECONSTRUCT EXISTING 4/6 FRONTAGE ROADS TO					
DESCRIPTION:	4/8 FRONTAGE ROADS					MTP REFERENCE: FT1-12.20.3
REMARKS:						
						<b>Project History:</b>
DALLAS	DALLAS	0353-04-068	SP 348	E	IRVING	TXDOT-DALLAS
LIMITS FROM:	SH 114					REV DATE: 07/2022
LIMITS TO:	W OF LUNA RD (NEAR ELM FORK TRIN R)					MPO PROJECT ID: 54054
TIP	RECONSTRUCT 4 TO 4 LANE DIVIDED URBAN AND CONSTRUCT 0 TO 2 CONCURRENT					
DESCRIPTION:	MANAGED LANES					MTP REFERENCE: FT1-18.10.1
REMARKS:						
						<b>Project History:</b>

DISTRICT	COUNTY	CSJ	HWY	PHASE	CITY	PROJECT SPONSOR
DALLAS LIMITS FROM: LIMITS TO: TIP DESCRIPTION: REMARKS:	DALLAS AT SKILLMAN	0353-05-120	SL 12	E,R	DALLAS	TXDOT-DALLAS REV DATE: 07/2022 MPO PROJECT ID: 55112 MTP REFERENCE: TSMO2-001
<b>Project History:</b> REGIONAL 10-YEAR PLAN PROJECT						
DALLAS LIMITS FROM: LIMITS TO: TIP DESCRIPTION: REMARKS:	DALLAS ON NORTHWEST HWY/SL 12 AT PRESTON ROAD	0353-05-132	MH	C,E	DALLAS	DALLAS REV DATE: 07/2022 MPO PROJECT ID: 14021 MTP REFERENCE: TSMO2-001, SD3-001
<b>Project History:</b> PROJ. WILL NOT BE ADDED TO THE FOUR-YEAR WINDOW UNTIL PRIVATE SECTOR CONTRIBUTIONS HAVE BEEN SECURED; LOCAL CONTRIBUTION PAID BY CITY OF DALLAS AND PRIVATE SECTOR PARTNERS						
DALLAS LIMITS FROM: LIMITS TO: TIP DESCRIPTION: REMARKS:	DALLAS SL 12 SH 183	0353-06-064	SH 114	E,R	IRVING	TXDOT-DALLAS REV DATE: 07/2022 MPO PROJECT ID: 52569 MTP REFERENCE: FT1-12.50.5
<b>Project History:</b> RELATED TO TIP 52569.2/CSJ 0353-06-066						
DALLAS LIMITS FROM: LIMITS TO: TIP DESCRIPTION: REMARKS:	DALLAS EAST OF ROCHELLE SH 183	0353-06-066	SH 114	E,R	IRVING	TXDOT-DALLAS REV DATE: 07/2022 MPO PROJECT ID: 52569.2 MTP REFERENCE: FT1-12.50.4, FT1-12.50.5
<b>Project History:</b> RELATED TO TIP 52569/CSJ 0353-06-064						
DALLAS LIMITS FROM: LIMITS TO: TIP DESCRIPTION: REMARKS:	COLLIN AT SH 5	0364-04-049	SS 399	C	MCKINNEY	TXDOT-DALLAS REV DATE: 07/2022 MPO PROJECT ID: 55156 MTP REFERENCE: IN1-11.540.1
<b>Project History:</b> REGIONAL 10-YEAR PLAN PROJECT						
DALLAS LIMITS FROM: LIMITS TO: TIP DESCRIPTION: REMARKS:	COLLIN US 75 SH 5	0364-04-051	SS 399	C	MCKINNEY	TXDOT-DALLAS REV DATE: 07/2022 MPO PROJECT ID: 13071 MTP REFERENCE: FT1-4.10.1
<b>Project History:</b> REGIONAL 10-YEAR PLAN PROJECT						
DALLAS LIMITS FROM: LIMITS TO: TIP DESCRIPTION: REMARKS:	DALLAS US 67 ANN ARBOR AVE	0442-02-159	IH 35E	E,R	DALLAS	TXDOT-DALLAS REV DATE: 07/2022 MPO PROJECT ID: 55094 MTP REFERENCE: FT1-7.90.1
<b>Project History:</b> REGIONAL 10-YEAR PLAN PROJECT; S. GATEWAY (ULTIMATE)						

DISTRICT	COUNTY	CSJ	HWY	PHASE	CITY	PROJECT SPONSOR
DALLAS	ROCKWALL	0451-01-053	SH 205	E,R	ROCKWALL	TXDOT-DALLAS
LIMITS FROM:	SOUTH OF FM 548					REV DATE: 07/2022
LIMITS TO:	JCT SH 205/JOHN KING (S. GOLIAD ST)					MPO PROJECT ID: 55071
TIP	WIDEN 2 LANE RURAL HIGHWAY TO 4 LANE DIVIDED (6 LANE ULTIMATE)					
DESCRIPTION:						MTP REFERENCE: RSA1-1.715.475, RSA1-1.715.500, RSA1-1.715.525
REMARKS:						
						<b>Project History:</b>
DALLAS	KAUFMAN	0451-02-028	SH 205	E,R	TERRELL	TXDOT-DALLAS
LIMITS FROM:	SOUTH OF FM 548					REV DATE: 07/2022
LIMITS TO:	US 80					MPO PROJECT ID: 55072
TIP	WIDEN 2 LANE RURAL HIGHWAY TO 4 LANE DIVIDED WITH RAISED MEDIAN AND					
DESCRIPTION:	CONTINUOUS LEFT TURN LANE (6 LANE ULTIMATE)					MTP REFERENCE: RSA1-1.715.550, RSA1-1.715.610
REMARKS:						
						<b>Project History:</b>
DALLAS	ROCKWALL	0451-05-001	SH 205	C	ROCKWALL	TXDOT-DALLAS
LIMITS FROM:	JCT SH 205/JOHN KING (S GOLIAD ST)					REV DATE: 07/2022
LIMITS TO:	JCT SH 205/JOHN KING (N GOLIAD ST)					MPO PROJECT ID: 13038
TIP	WIDEN 4 TO 6 LANE DIVIDED URBAN ROADWAY					
DESCRIPTION:						MTP REFERENCE: RSA1-1.720.300, RSA1-1.720.350
REMARKS:						
						<b>Project History:</b> REGIONAL 10-YEAR PLAN PROJECT
DALLAS	KAUFMAN	0495-01-064	SP 557	C	TERRELL	TERRELL
LIMITS FROM:	AT LAS LOMAS PARKWAY (CR 305)					REV DATE: 07/2022
LIMITS TO:						MPO PROJECT ID: 53138.2
TIP	CONSTRUCT PHASE 1 (4-LANES) OF ULTIMATE 6 LANE BRIDGE PLUS CONNECTIONS TO					
DESCRIPTION:	LAS LOMAS PARKWAY					MTP REFERENCE: FT1-34.10.1
REMARKS:	LOCAL CONTRIBUTION PAID FOR BY CITY OF TERRELL AND KAUFMAN CO					
						<b>Project History:</b> LOCAL CONTRIBUTION TO BE PAID BY TERRELL AND KAUFMAN CO
DALLAS	KAUFMAN	0495-01-065	SP 557	C	TERRELL	TERRELL
LIMITS FROM:	AT LAS LOMAS PARKWAY (CR 305)					REV DATE: 07/2022
LIMITS TO:						MPO PROJECT ID: 83262
TIP	CONSTRUCT PHASE 2 (FINAL 2-LANES) OF ULTIMATE 6 LANE BRIDGE PLUS CONNECTIONS					
DESCRIPTION:	TO LAS LOMAS PARKWAY					MTP REFERENCE: FT1-34.10.1
REMARKS:	LOCAL CONTRIBUTION PAID FOR BY CITY OF TERRELL					
						<b>Project History:</b> LOCAL CONTRIBUTION PAID FOR BY CITY OF TERRELL
DALLAS	KAUFMAN	0495-01-071	IH 20	E,R	TERRELL	TXDOT-DALLAS
LIMITS FROM:	SP 557					REV DATE: 07/2022
LIMITS TO:	EAST OF CR 138 (WILSON RD)					MPO PROJECT ID: 55220
TIP	ADD 0 TO 4 LANE CONTINUOUS FRONTAGE ROADS					
DESCRIPTION:						MTP REFERENCE: NRSA1-30.110.1
REMARKS:						
						<b>Project History:</b>
DALLAS	DALLAS	0581-02-153	SL 12	E,R	IRVING	TXDOT-DALLAS
LIMITS FROM:	SOUTH OF SH 183					REV DATE: 07/2022
LIMITS TO:	IH 35E					MPO PROJECT ID: 54128
TIP	WIDEN 6 TO 8 GENERAL PURPOSE LANES AND RECONSTRUCT 4/6 LANE DISCONTINUOUS					
DESCRIPTION:	TO 4/6 LANE CONTINUOUS FRONTAGE ROADS (ULTIMATE)					MTP REFERENCE: FT1-17.10.1
REMARKS:						
						<b>Project History:</b> RELATED TO TIP 54128.2/CSJ 0581-02-055; PART OF THE SH 183 ULTIMATE PROJECT
DALLAS	DALLAS	0581-02-155	SL 12	E,R	IRVING	TXDOT-DALLAS
LIMITS FROM:	SOUTH OF SH 183					REV DATE: 07/2022
LIMITS TO:	IH 35E					MPO PROJECT ID: 54128.2
TIP	CONSTRUCT 2 TO 4 CONCURRENT MANAGED LANES					
DESCRIPTION:						MTP REFERENCE: FT1-17.10.1
REMARKS:						
						<b>Project History:</b> RELATED TO TIP 54128/CSJ 0581-02-153



DISTRICT	COUNTY	CSJ	HWY	PHASE	CITY	PROJECT SPONSOR
DALLAS LIMITS FROM:	DALLAS DALLAS CENTRAL BUSINESS DISTRICT (HIGH SPEED RAIL STATION AREA) BOUNDED BY MEMORIAL DR. ON THE NORTH	0918-47-277	VA	E	DALLAS	DALLAS REV DATE: 07/2022
LIMITS TO:	CADIZ ST. ON THE SOUTH, RIVERFRONT BLVD ON THE WEST, S. LAMAR ST. ON THE EAST					MPO PROJECT ID: 14085.1
TIP	CONCEPTUAL STUDY TO SUPPORT DEVELOPMENT AND ROADWAY INFRASTRUCTURE					
DESCRIPTION:	FOR NEW MULTIMODAL FACILITY IN AND AROUND DOWNTOWN DALLAS; FACILITY WILL INTERFACE WITH HIGH SPEED RAIL, BUS, RAIL, AND OTHER MODES					MTP REFERENCE: TR3-005
REMARKS:						
						<b>Project History:</b> RELATED TO TIP 14085.2/CSJ 0918-47-307 AND 14085.3/0918-47-306
DALLAS LIMITS FROM:	DALLAS ON MERRITT ROAD FROM PRESIDENT GEORGE BUSH TURNPIKE	0918-47-384	CS	C	ROWLETT	ROWLETT REV DATE: 07/2022
LIMITS TO:	CHIESA ROAD					MPO PROJECT ID: 21077
TIP	CONSTRUCT 0 TO 4 LANE DIVIDED ROADWAY WITH SIDEWALKS, BIKE LANES, LIGHTING					
DESCRIPTION:	AND LANDSCAPING; CONSTRUCT BRIDGE OVER MUDDY CREEK					MTP REFERENCE: BP2-002, RSA1-2.342.300
REMARKS:	LOCAL CONTRIBUTION PAID BY CITY OF ROWLETT					
<b>PENDING FHWA APPROVAL</b>						<b>Project History:</b> LOCAL CONTRIBUTION PAID BY THE CITY OF ROWLETT
DALLAS LIMITS FROM:	DALLAS ON JEFFERSON STREET FROM SH 161	0918-47-432	CS	C	GRAND PRAIRIE	GRAND PRAIRIE REV DATE: 07/2022
LIMITS TO:	CIMARRON TRACE					MPO PROJECT ID: 21085
TIP	RECONSTRUCT 6 LANE ASPHALT TO 6 LANE CONCRETE ROADWAY TO WITHSTAND					
DESCRIPTION:	TRUCK TRAFFIC					MTP REFERENCE: MO3-001
REMARKS:						
						<b>Project History:</b>
DALLAS LIMITS FROM:	ROCKWALL SH 205	1015-01-024	FM 549	E	ROCKWALL	ROCKWALL CO REV DATE: 07/2022
LIMITS TO:	SH 276					MPO PROJECT ID: 83221
TIP	WIDEN FROM 2 LANE RURAL TO 4 LANE URBAN					
DESCRIPTION:						MTP REFERENCE: NRSA1-DAL-127
REMARKS:	LOCAL CONTRIBUTION PAID BY ROCKWALL COUNTY					
						<b>Project History:</b>
DALLAS LIMITS FROM:	ROCKWALL SH 205	1017-01-015	FM 552	E,R	ROCKWALL	TXDOT-DALLAS REV DATE: 07/2022
LIMITS TO:	SH 66					MPO PROJECT ID: 55006
TIP	WIDEN FROM 2 LANE RURAL TO 4 LANE URBAN SECTION					
DESCRIPTION:						MTP REFERENCE: NRSA1-DAL-126
REMARKS:	LOCAL CONTRIBUTION PAID BY ROCKWALL COUNTY					
						<b>Project History:</b> SEED MONEY PROJECT; LOCAL CONTRIBUTION PAID BY ROCKWALL COUNTY
DALLAS LIMITS FROM:	ELLIS IH 35E	1051-01-051	FM 664	C	VARIOUS	TXDOT-DALLAS REV DATE: 07/2022
LIMITS TO:	WEST OF FERRIS ROAD					MPO PROJECT ID: 13035.1
TIP	RECONSTRUCT AND WIDEN 2/4 LANE RURAL ROADWAY TO 6 LANE DIVIDED URBAN					
DESCRIPTION:						MTP REFERENCE: RSA1-2.710.300, RSA1-2.710.325
REMARKS:						
						<b>Project History:</b> REGIONAL 10-YEAR PLAN PROJECT; RELATED TO TIP 13035.2/CSJ 1051-03-001
DALLAS LIMITS FROM:	ELLIS FM 1387	1051-01-052	FM 664	C	MIDLOTHIAN	TXDOT-DALLAS REV DATE: 07/2022
LIMITS TO:	WESTMORELAND ROAD					MPO PROJECT ID: 13028
TIP	RECONSTRUCT AND WIDEN 2 LANE RURAL TO 4 LANE DIVIDED URBAN ROADWAY					
DESCRIPTION:	(ULTIMATE 6 LANE)					MTP REFERENCE: RSA1-1.563.200
REMARKS:						
						<b>Project History:</b> REGIONAL 10-YEAR PLAN PROJECT

DISTRICT	COUNTY	CSJ	HWY	PHASE	CITY	PROJECT SPONSOR
DALLAS LIMITS FROM: LIMITS TO: TIP DESCRIPTION: REMARKS:	KAUFMAN FM 548 FM 148 RECONSTRUCT AND WIDEN 2 LANE TO 4 LANE URBAN DIVIDED	1217-01-019	FM 1641	E,R	FORNEY	TXDOT-DALLAS REV DATE: 07/2022 MPO PROJECT ID: 55256  MTP REFERENCE: NRSA1-DAL-314  <b>Project History:</b> REGIONAL 10-YEAR PLAN "SEED MONEY" PROJECT
DALLAS LIMITS FROM: LIMITS TO: TIP DESCRIPTION: REMARKS:	ROCKWALL FM 549 FM 551 RECONSTRUCT AND WIDEN 2 LANE RURAL TO 4 LANE DIVIDED URBAN (ULTIMATE 6)	1290-03-016	SH 276	E,R	ROCKWALL	TXDOT-DALLAS REV DATE: 07/2022 MPO PROJECT ID: 51255  MTP REFERENCE: RSA1-2.375.250  <b>Project History:</b> RELATED TO TIP 55151/CSJ 1290-05-019; REGIONAL 10-YEAR PLAN "SEED MONEY" PROJECT
DALLAS LIMITS FROM: LIMITS TO: TIP DESCRIPTION: REMARKS:	ROCKWALL FM 551 FM 548 RECONSTRUCT AND WIDEN 2 LANE RURAL TO 4 LANE DIVIDED URBAN (ULTIMATE 6)	1290-03-020	SH 276	E,R	ROCKWALL	TXDOT-DALLAS REV DATE: 07/2022 MPO PROJECT ID: 52524  MTP REFERENCE: RSA1-2.375.275  <b>Project History:</b> RELATED TO TIP 54035/CSJ 1290-04-011 AND TIP 55151/CSJ 1290-05-019
DALLAS LIMITS FROM: LIMITS TO: TIP DESCRIPTION: REMARKS:	ROCKWALL FM 548 WEST OF COUNTY ROAD 2472 (HUNT COUNTY LINE) RECONSTRUCT AND WIDEN 2 LANE RURAL TO 4 LANE DIVIDED URBAN (ULTIMATE 6)	1290-04-011	SH 276	E,R	ROCKWALL	TXDOT-DALLAS REV DATE: 07/2022 MPO PROJECT ID: 54035  MTP REFERENCE: RSA1-2.375.300  <b>Project History:</b> RELATED TO TIP 55151/CSJ 1290-05-019 AND TIP 52524/CSJ 1290-03-020; REGIONAL 10-YEAR PLAN "SEED MONEY" PROJECT
DALLAS LIMITS FROM: LIMITS TO: TIP DESCRIPTION: REMARKS:	COLLIN WEST OF COUNTY ROAD 166 CR 123 WIDEN AND RECONSTRUCT 2 LANE RURAL TO 4 LANE URBAN (ULTIMATE 6 LANES)	1392-03-012	FM 1461	E,R	VARIOUS	TXDOT-DALLAS REV DATE: 07/2022 MPO PROJECT ID: 55236  MTP REFERENCE: NRSA1-DAL-300  <b>Project History:</b>
DALLAS LIMITS FROM: LIMITS TO: TIP DESCRIPTION: REMARKS:	ELLIS MIDLOTHIAN PARKWAY FM 664 RECONSTRUCT AND WIDEN FROM 2 LANE UNDIVIDED RURAL TO 4 LANE URBAN DIVIDED (ULTIMATE 6 LANE)	1394-02-027	FM 1387	C	MIDLOTHIAN	TXDOT-DALLAS REV DATE: 07/2022 MPO PROJECT ID: 13020  MTP REFERENCE: NRSA1-DAL-193  <b>Project History:</b> REGIONAL 10-YEAR PLAN PROJECT
DALLAS LIMITS FROM: LIMITS TO: TIP DESCRIPTION: REMARKS:	COLLIN SH 289 WEST OF COUNTY ROAD 166 RECONSTRUCT AND WIDEN 2 LANE RURAL TO 4 LANE URBAN (ULTIMATE 6 LANES)	1973-01-015	FM 1461	E,R	VARIOUS	TXDOT-DALLAS REV DATE: 07/2022 MPO PROJECT ID: 55237  MTP REFERENCE: NRSA1-DAL-301  <b>Project History:</b>

DISTRICT	COUNTY	CSJ	HWY	PHASE	CITY	PROJECT SPONSOR
DALLAS	DENTON	2250-02-014	SL 288	C	DENTON	TXDOT-DALLAS
LIMITS FROM:	US 380 WEST OF DENTON					REV DATE: 07/2022
LIMITS TO:	IH 35W SOUTH OF DENTON					MPO PROJECT ID: 53075
TIP	CONSTRUCT 0 TO 2 LANE FRONTAGE ROADS (ULTIMATE 4 LANES)					
DESCRIPTION:						MTP REFERENCE: RSA1-1.430.150, FT1-103.10.1
REMARKS:	LOCAL CONTRIBUTION PAID BY DENTON COUNTY					
						<b>Project History:</b> LOCAL CONTRIBUTION PAID BY DENTON COUNTY; RELATED TO TIP 20175/CSJ 2250-02-013; SEED MONEY PROJECT
DALLAS	DALLAS	2374-01-192	IH 635	E,R	DALLAS	TXDOT-DALLAS
LIMITS FROM:	SL 354 (DENTON DRIVE)					REV DATE: 07/2022
LIMITS TO:	BNSF RAILROAD					MPO PROJECT ID: 55163
TIP	CONSTRUCTION OF ULTIMATE IH 35E/IH 635 INTERCHANGE INCLUDING 8/10 TO 8/12					
DESCRIPTION:	GENERAL PURPOSE LANES, 4 DISCONTINUOUS TO 4/6 CONTINUOUS FRONTAGE ROADS, AND 4 TO 4 CONCURRENT MANAGED LANES					MTP REFERENCE: FT1-130.20.2, IN1-7.130.1
REMARKS:						
						<b>Project History:</b>
DALLAS	DALLAS	2374-02-158	IH 635	E	GARLAND	TXDOT-DALLAS
LIMITS FROM:	WEST OF THE KCS RR (WEST OF SH 78)					REV DATE: 07/2022
LIMITS TO:	IH 30					MPO PROJECT ID: 55075.4
TIP	WIDEN EXISTING 2 CONCURRENT EXPRESS LANES TO 4 CONCURRENT MANAGED LANES					
DESCRIPTION:	(ULTIMATE)					MTP REFERENCE: FT1-131.10.3
REMARKS:						
						<b>Project History:</b> LBJ EAST CORRIDOR
DALLAS	DALLAS	2374-07-063	IH 635	E	COPPELL	TXDOT-DALLAS
LIMITS FROM:	ROYAL LANE					REV DATE: 07/2022
LIMITS TO:	WEST OF BELT LINE RD					MPO PROJECT ID: 54047
TIP	CONSTRUCT 0 TO 2 LANE WB FRONTAGE ROAD AND RAMP MODIFICATIONS					
DESCRIPTION:						MTP REFERENCE: NRSA1-130.10.2, TSMO2-005
REMARKS:	LOCAL CONTRIBUTION TO BE PAID BY COPPELL					
						<b>Project History:</b>
DALLAS	DALLAS	2374-07-075	IH 635	E,R	DALLAS	TXDOT-DALLAS
LIMITS FROM:	WEST OF LUNA ROAD					REV DATE: 07/2022
LIMITS TO:	BNSF RAILROAD					MPO PROJECT ID: 55164
TIP	RECONSTRUCT AND WIDEN 10 TO 12 GENERAL PURPOSE LANES, 0 TO 4 CONCURRENT					
DESCRIPTION:	MANAGED LANES, AND 4 TO 4/6 CONTINUOUS FRONTAGE ROADS; RECONSTRUCTION OF IH 35E/IH 635 INTERCHANGE					MTP REFERENCE: FT1-130.20.2
REMARKS:						
						<b>Project History:</b>
DALLAS	KAUFMAN	2588-01-017	FM 548	C	FORNEY	TXDOT-DALLAS
LIMITS FROM:	WINDMILL FARMS BLVD					REV DATE: 07/2022
LIMITS TO:	S OF SH 205 (ROCKWALL C/L)					MPO PROJECT ID: 55111
TIP	WIDEN AND RECONSTRUCT 2 LANE RURAL TO 4 LANE URBAN DIVIDED (6 LANE ULTIMATE)					
DESCRIPTION:						MTP REFERENCE: NRSA1-DAL-169
REMARKS:						
						<b>Project History:</b> REGIONAL 10-YEAR PLAN PROJECT; RELATED TO TIP 55111.2/CSJ 2588-01-022
DALLAS	KAUFMAN	2588-01-020	FM 548	E,R	FORNEY	TXDOT-DALLAS
LIMITS FROM:	US 80					REV DATE: 07/2022
LIMITS TO:	FM 1641					MPO PROJECT ID: 55265
TIP	WIDEN AND RECONSTRUCT 2 LANE TO 4 LANE URBAN DIVIDED					
DESCRIPTION:						MTP REFERENCE: NRSA1-DAL-267
REMARKS:						
						<b>Project History:</b>
DALLAS	KAUFMAN	2588-01-022	FM 548	C	FORNEY	TXDOT-DALLAS
LIMITS FROM:	NORTH OF US 80					REV DATE: 07/2022
LIMITS TO:	WINDMILL FARMS BLVD					MPO PROJECT ID: 55111.2
TIP	WIDEN AND RECONSTRUCT 2 LANE RURAL TO 6 LANE DIVIDED URBAN					
DESCRIPTION:						MTP REFERENCE: NRSA1-DAL-170
REMARKS:						
						<b>Project History:</b> REGIONAL 10-YEAR PLAN PROJECT; RELATED TO TIP 55111/CSJ 2588-01-017

DISTRICT	COUNTY	CSJ	HWY	PHASE	CITY	PROJECT SPONSOR
DALLAS LIMITS FROM: LIMITS TO: TIP DESCRIPTION: REMARKS:	COLLIN WILDWOOD TRAIL SH 121 WIDEN FACILITY TO 4 LANE URBAN DIVIDED (ULTIMATE 6 LANE DIVIDED)	2845-01-014	FM 455	E,R	ANNA	TXDOT-DALLAS REV DATE: 07/2022 MPO PROJECT ID: 52559  MTP REFERENCE: NRSA1-DAL-51
						<b>Project History:</b> COLLIN CO IS LEADING PE PHASE; COLLIN COUNTY PERFORMED EA WITH LOCAL FUNDS; ANNA TO PROVIDE PE FUNDS AS WELL
DALLAS LIMITS FROM: LIMITS TO: TIP DESCRIPTION: REMARKS:	COLLIN SH 5 EAST OF WILDWOOD TRAIL RECONSTRUCT AND WIDEN 2 TO 4 LANE URBAN DIVIDED (ULTIMATE 6 LANES)	2845-01-020	FM 455	E,R	ANNA	TXDOT-DALLAS REV DATE: 07/2022 MPO PROJECT ID: 55238  MTP REFERENCE: NRSA1-DAL-306
						<b>Project History:</b> PROJECT ON HOLD DUE TO ROW LOCAL COMMITMENT
DALLAS LIMITS FROM: LIMITS TO: TIP DESCRIPTION: REMARKS:	DALLAS IH 30 US 80 CONSTRUCT 0 TO 6 LANE TOLLWAY AND 0 TO 4 LANE DISCONTINUOUS FRONTAGE ROADS	2964-06-011	SH 190	E,R	VARIOUS	NTTA REV DATE: 07/2022 MPO PROJECT ID: 54015  MTP REFERENCE: FT1-39.10.1
						<b>Project History:</b> PGBT EAST BRANCH CORRIDOR; LOCAL CONTRIBUTION PAID BY NTTA
DALLAS LIMITS FROM: LIMITS TO: TIP DESCRIPTION: REMARKS:	DALLAS US 80 IH 20 CONSTRUCT 0 TO 6 LANE TOLLWAY AND 0 TO 4 LANE DISCONTINUOUS FRONTAGE ROADS LOCAL CONTRIBUTION PAID BY NTTA	2964-06-012	SH 190	E	VARIOUS	NTTA REV DATE: 07/2022 MPO PROJECT ID: 54070  MTP REFERENCE: FT1-39.10.1
						<b>Project History:</b> EIS ONGOING; PBGT EAST BRANCH CORRIDOR; LOCAL CONTRIBUTION PAID BY NTTA
DALLAS LIMITS FROM: LIMITS TO: TIP DESCRIPTION: REMARKS:	DALLAS SL 9 (SOUTHEAST CORRIDOR) FROM IH 35E IH 45 CONSTRUCT 2 TO 6 LANE FRONTAGE ROADS (ULTIMATE)	2964-10-005	SL 9	E,R	VARIOUS	TXDOT-DALLAS REV DATE: 07/2022 MPO PROJECT ID: 54119  MTP REFERENCE: FT1-6.30.1, RSA1-2.700.225
						<b>Project History:</b> RELATED TO TIP 54119.1/CSJ 2964-10-008, 54119.2/2964-10-009, 54119.3/2964-12-001, 54119.4/2964-12-002, 54119.5/0442-02-162, 54119.6/0442-03-044, & 55249/0092-02-130

# Appendix D

## Environmental Clearance Projects Paris District



DISTRICT	COUNTY	CSJ	HWY	PHASE	CITY	PROJECT SPONSOR
PARIS LIMITS FROM: LIMITS TO: TIP DESCRIPTION: REMARKS:	HUNT FM 2642 FM 1570	0009-13-174	IH 30	C	VARIOUS	TXDOT-PARIS REV DATE: 07/2022 MPO PROJECT ID: 13065  MTP REFERENCE: FT1-28.100.1
<b>Project History:</b> REGIONAL 10-YEAR PLAN PROJECT						
PARIS LIMITS FROM: LIMITS TO: TIP DESCRIPTION: REMARKS:	HUNT IH 30 SH 66	2659-01-010	FM 1570	C	GREENVILLE	TXDOT-PARIS REV DATE: 07/2022 MPO PROJECT ID: 13052  MTP REFERENCE: NRSA1-PAR-7
<b>Project History:</b> REGIONAL 10-YEAR PLAN PROJECT						