




# Cotton Belt Regional Trail


Last Updated: 2/6/2025

**Facility Status**




-  Existing (21.5 Miles)
-  Funded (11.4 Miles)
-  Planned (24 Miles)

**Total: 56.9 Miles**

**Regional Trails**

-  Regional Veloweb



**Community Shared-Use Paths and Bikeways**

-  Off-Street, Existing
-  Off-Street, Funded
-  Off-Street, Planned
-  On-Street, Existing
-  On-Street, Funded
-  On-Street, Planned

**Passenger Rail Network**

-  Rail lines
-  TEXRail Station
-  Silver Line Station

**Legend:**

-  Cotton Belt Regional Trail Corridor
-  Other Highlighted Regional Trail Corridors

The Regional Veloweb and Community Shared-Use Path network does not include recreational paths, green paths, equine or nature trails, or other trails less than 10 feet in width. Off-street bikeways on the off-street area include unpaved or gravelled bike lanes, trails, bike lanes, marked shared lanes, and marked bike lanes. On-street bikeways in the urbanized area do not include marked bike lanes, marked bike lanes, or marked bike lanes. The use of a bike shoulder is included on various roadways within total communities outside of the urbanized area. Facility recommendations indicate transportation need. Corridor specific alignment, design, and operational characteristics for the Regional Veloweb system will be determined through ongoing project development.

## Highlighted Regional Trail Corridors

