






# Appendix H

## Non-regionally Significant Arterials in Mobility 2045



**2021-2024  
Transportation  
Improvement  
Program**  
for North Central Texas



 North Central Texas  
Council of Governments

**T h i s   p a g e   i s   i n t e n t i o n a l l y   b l a n k**

Non-Regionally Significant Arterials

MTP ID	District	TIP Code	Project Type	CSJ	Facility	From	To	Description	YOE Total Funding Cost	FFCS
NRSA1-DAL- 11	TxDOT Dallas	11237.2	New Roadway, Bike/Pedestrian	0918-45-812	Confians Road	SH 161	Valley View lane	Construct 0 to 4 lane divided facility with new sidewalks and shared-use path	\$26,173,728	Major Collector
NRSA1-DAL- 16	TxDOT Dallas	11217.2	Addition of Lanes	0918-46-298	McKinney Street (Old FM 426)	1.4 Miles west of SL 288	1.1 Miles East of SL 288	Widen 2 lane roadway to 4 lane divided urban	\$18,267,303	Minor Arterial
NRSA1-DAL- 17	TxDOT Dallas	11217.1	Addition of Lanes	0081-11-012	FM 426	1.4 Miles west of SL 288	1.1 Miles East of SL 288	Widen from 2 lane roadway to 4 lane divided urban	\$1,735,684	Minor Arterial
NRSA1-DAL- 31	TxDOT Dallas	20109	Addition of Lanes, Reconstruction	0619-05-034	FM 544	FM 2281 (Denton Drive)	0.17 Miles West of Josey Lane	Reconstruct and widen 2 lane rural highway to 6 lane divided urban facility	\$45,049,165	Minor Arterial
NRSA1-DAL- 33	TxDOT Dallas	11981.2	Addition of Lanes	0918-47-134	Pleasant Run Road	Lancaster-Hutchins	Millers Ferry Road	Widen 2 lane to 4 lane divided urban roadway	\$15,913,670	Minor Arterial
NRSA1-DAL- 39	TxDOT Dallas	11727	Addition of Lanes, Reconstruction	0918-45-884	Medical District Drive	IH 35E	Harry Hines Blvd	Reconstruct and widen from 4 lane to 6 lane divided roadway	\$28,117,109	Major Collector
NRSA1-DAL- 51	TxDOT Dallas	52559	Addition of Lanes	2845-01-014	FM 455	Wildwood Trail	SH 121	Widen facility to 4 lane urban divided (ultimate 6 lane divided)	\$32,785,494	Minor Arterial
NRSA1-DAL- 67	TxDOT Dallas	20113	New Roadway	0918-46-240	Corporate Drive	FM 544	Josey lane	Construct 4 lane divided roadway (Segment 6)	\$20,284,398	Minor Arterial
NRSA1-DAL- 72	TxDOT Dallas	20083	Addition of Lanes, Intersection Improvement, Bike/Pedestrian	2679-02-008	FM 2514	FM 2551	West of FM 1378	Widen 2 lane rural to 4 lane (ultimate 6 lane) urban roadway including new pedestrian improvements and left/right turn lanes	\$27,651,064	Major Collector
NRSA1-DAL- 82	TxDOT Dallas	20124	New Roadway, Bridge	0918-47-005	Pleasant Valley Road	Richfield Drive at Creek Meadow Lane	Miles Road	Construct a 4 lane divided roadway and bridge	\$26,845,032	Minor Arterial
NRSA1-DAL- 89	TxDOT Dallas	20144	Addition of Lanes, Intersection Improvement	0918-46-246	Mayhill Road	US 380	South of Spencer Road	Expand 2 lane rural road to a 4 lane divided urban arterial (ultimate 6 lane), extension of FM 2499; including Intersection Improvement at Mayhill Rd/McKinney St	\$81,526,343	Minor Arterial
NRSA1-DAL- 91	TxDOT Dallas	20146	Addition of Lanes	0918-46-245	Bonnie Brae Road	IH 35E	US 377	Widen Bonnie Brae from IH 35E to Vintage Blvd. and Vintage Blvd. from Bonnie Brae to US 377 from 2 to 4 lane divided urban arterial	\$65,801,014	Major Collector
NRSA1-DAL- 107	TxDOT Dallas	20213	Addition of Lanes	0918-47-051	Wildlife Parkway	SH 161	Belt Line Road	Construct 0/2 lane rural to 2/4 lane divided including bridge over Trinity River	\$46,080,339	Major Collector
NRSA1-DAL- 110	TxDOT Dallas	83209	Addition of Lanes, Reconstruction	2056-01-042	FM 2551	FM 2514	FM 2170	Reconstruct and widen 2 lane rural to 6 lane urban divided	\$63,132,926	Minor Arterial
NRSA1-DAL- 118	TxDOT Dallas	20121	Addition of Lanes	0718-01-064	FM 156	SH 114	12th Street	Widen 2 to 4 lane divided urban cross section	\$49,989,766	Minor Arterial
NRSA1-DAL- 126	TxDOT Dallas	55006	Addition of Lanes	1017-01-015	FM 552	SH 205	SH 66	Widen from 2 lane rural to 4 lane urban section	\$66,520,441	Major Collector
NRSA1-DAL- 127	TxDOT Dallas	83221	Addition of Lanes	1015-01-024	FM 549	SH 205	SH 276	Widen from 2 lane rural to 4 lane urban	\$24,619,265	Major Collector
NRSA1-DAL- 129	TxDOT Dallas	83222	Addition of Lanes	1015-01-023	FM 3549	IH 30	North of SH 66	Widen from 2 lane rural to 4 lane urban divided section with sidewalk improvements	\$17,462,252	Minor Arterial
NRSA1-DAL- 130	TxDOT Dallas	20231	Bike/Pedestrian	0918-46-261	Old Town Transit Oriented Development	Bounded by Mill Street to West and Walters Street to the North	Railroad Street to the East and Purnell Street to the South	Pedestrian amenities; Landscaping; Intersection Improvement; Bicycle lanes; And on-street parking on Main and Mill St to reduce from 2 lanes to 1 lane in each direction on Mill St and 3 lanes to 2 lanes in the same direction on Main St	\$3,980,100	Minor Arterial
NRSA1-DAL- 133	TxDOT Dallas	83255	Addition of Lanes	0816-02-072	FM 455	West of FM 2450	East of Marion Road	Reconstruct and widen 2 lane rural to 4 lane urban divided	\$72,387,932	Minor Arterial
NRSA1-DAL- 140	TxDOT Dallas	20285	Addition of Lanes	0918-24-191	FM 3038 (Virginia Parkway)	West of Joplin Drive	US 75	Widen 4 to 6 lane divided including a bridge over Wilson Creek	\$16,264,911	Major Collector
NRSA1-DAL- 144	TxDOT Dallas	20280 20280.2	New Roadway	0918-24-196 0918-24-256	Frontier Parkway (CR 5)	SH 289 (Preston Road)	DNT	Construct new 2 to 6 lane divided urban arterial with grade separation at the BNSF RR	\$31,327,282	Major Collector
NRSA1-DAL- 145	TxDOT Dallas	20286	Addition of Lanes, Bridge	0918-24-200	Betsy Lane	North Murphy Road	McCreary Road	Widen 2 lane to 4 lane divided urban including construction of a bridge at Maxwell Creek	\$3,235,251	Major Collector
NRSA1-DAL- 150	TxDOT Dallas	83257	Addition of Lanes	0751-01-046	FM 148	South of US 80	SP 557	Widen existing highway from 2 lane rural to 4 lane divided	\$16,285,221	Major Collector
NRSA1-DAL- 154	TxDOT Dallas	55037	Addition of Lanes	2679-03-016	FM 2514	North of Drain Drive	Brown Street	Widen facility from 2 lane to 4/6 lane urban divided	\$43,981,705	Major Collector
NRSA1-DAL- 155	TxDOT Dallas	55038	Addition of Lanes	2679-03-015	FM 2514	East of Lavon Parkway	North of Drain Drive	Widen facility from 2 lane to 4 lane urban divided (ultimate 6 lane divided)	\$23,264,855	Major Collector
NRSA1-DAL- 162	TxDOT Dallas	20297	Addition of Lanes, Reconstruction	0918-46-290	Hickory Creek Road	FM 2181	Proposed FM 2499	Construct and widen from 2 lane undivided to 4 lane undivided urban roadway	\$3,181,181	Major Collector
NRSA1-DAL- 163	TxDOT Dallas	82384	New Roadway	0000-18-019	Kirkpatrick Lane (Phase III)	FM 1171	Bellaire Blvd	Construct 0 to 4 lane roadway	\$9,950,000	Major Collector
NRSA1-DAL- 165	TxDOT Dallas	83030	Addition of Lanes	0000-18-071	Hickox Road	Toler Road	Merritt Road	Widen from 2 lanes to 4 lanes (Phase 2)	\$3,150,000	Minor Arterial
NRSA1-DAL- 166	TxDOT Dallas	83052	Addition of Lanes	0000-18-026	Lawson Road	Milam Road	Clay-Mathis Road	Widen from 2 lanes to 4 lanes	\$11,305,000	Minor Arterial
NRSA1-DAL- 167	TxDOT Dallas	83112	Addition of Lanes	0000-18-027	Lebanon Road	Coit Road	Independence Parkway	Widen from 2 lanes to 4 lanes	\$6,090,000	Major Collector
NRSA1-DAL- 169	TxDOT Dallas	55111	Reconstruction, Addition of Lanes	2588-01-017	FM 548	Windmill Farms Blvd	S of SH 205 (Rockwall C/L)	Widen and reconstruct 2 lane rural to 4 lane urban divided (6 lane ultimate)	\$32,192,814	Major Collector
NRSA1-DAL- 170	TxDOT Dallas	55111.2	Reconstruction, Addition of Lanes	2588-01-022	FM 548	North of US 80	Windmill Farms Blvd	Widen from 2 lane rural to 6 lane divided urban	\$65,604,025	Major Collector
NRSA1-DAL- 171	TxDOT Dallas	83144	Addition of Lanes	0000-18-033	Chaha Road	Rowlett Road	Kirby Road	Widen from 2 lanes to 3 lanes	\$4,547,500	Major Collector
NRSA1-DAL- 173	TxDOT Dallas	83215	Addition of Lanes	N/A	Ridgeview Drive	Alma	Watters Creek	Widen from 2 lanes to 4 lanes	\$12,928,774	Major Collector
NRSA1-DAL- 174	TxDOT Dallas	83215.2	New Roadway	N/A	Ridgeview Drive	Chelsea Road	US 75	Construct 0 to 4 lane roadway	\$7,350,000	Major Collector

Non-Regionally Significant Arterials

MTP ID	District	TIP Code	Project Type	CSJ	Facility	From	To	Description	YOE Total Funding Cost	FFCS
NRSA1-DAL- 175	TxDOT Dallas	83284	Realignment	0751-05-001	FM 148	South of FM 3039	US 175	Realign existing 2-lane rural undivided roadway to 2-lane rural undivided roadway	\$1,351,737	Minor Arterial
NRSA1-DAL- 184	TxDOT Dallas	25025	New Roadway, Bike/Pedestrian	0918-47-237	Wheatland Road	Dallas/Lancaster City Limit	University Hills along the Dallas/Lancaster City Limits	Construct 0 to 4 lane divided roadway and bicycle/pedestrian facilities	\$5,002,875	Major Collector
NRSA1-DAL- 185	TxDOT Dallas	82130	Addition of Lanes	0000-18-018	Hickory Creek Road	FM 2181	Riverpass Drive	Widen from 2 lanes to 4 lanes (ultimate 6 lanes)	\$6,775,000	Major Collector
NRSA1-DAL- 187	TxDOT Dallas	20290	Bridge, Intersection Improvement, Bike/Pedestrian	0353-06-057	SH 114/ Texas Plaza Bridge	SL 12	SS 482	Construct 0 to 4 lane signature bridge with bicycle lane, sidewalks, Intersection Improvement, and ramp modifications	\$57,507,366	Minor Arterial
NRSA1-DAL- 188	TxDOT Dallas	633	Intersection Improvement/ Reconstruction	0918-46-826, 0918-45-372	Dolphin Road	Spring Ave	North of Haskell Ave/Military Parkway	Reconstruct existing roadway from 4 lane undivided to 4 lane divided with Intersection Improvement at Haskell	\$4,952,603	Minor Arterial
NRSA1-DAL- 189	TxDOT Dallas	55205	Realignment	1310-01-043	FM 407	Gulf Ave	West of Sage Drive	Realign existing 2 to 2 lane roadway to address safety issues	\$2,691,039	Minor Arterial
NRSA1-DAL- 190	TxDOT Dallas	13017	Reconstruction, Addition of Lanes	2588-02-008	FM 548	S of SH 205 (Kaufman County Line)	SH 205	Widen and reconstruct 2 lane rural to 4 lane divided urban roadway (ultimate 6)	\$13,342,100	Minor Arterial
NRSA1-DAL- 191	TxDOT Dallas	14002	Addition of Lanes, Reconstruction	0918-47-208	Wintergreen Road	Jefferson Street	West of Carpenter Road	Reconstruct and widen 2 lane undivided rural to 4 lane divided urban	\$22,894,760	Minor Arterial
NRSA1-DAL- 192	TxDOT Dallas	14003	Reconstruction, Addition of Lanes	0918-47-239	Jefferson Street from Wintergreen Road to Pleasant Run Road and Pleasant Run Road	Jefferson Street	Lancaster-Hutchins Road	Widen and reconstruct 2 lane undivided rural to 4 lane divided urban	\$13,424,763	Major Collector
NRSA1-DAL- 193	TxDOT Dallas	13020	Reconstruction, Addition of Lanes	1394-02-027	FM 1387	Midlothian Parkway	FM 664	Reconstruct and widen from 2 lane undivided rural to 4 lane urban divided (ultimate 6 lane)	\$78,355,170	Major Collector
NRSA1-DAL- 196	TxDOT Dallas	2310.1	Reconstruction, Bike/Pedestrian	0918-47-057	Denton Drive	South of Walnut Hill Lane	North of Royal Lane	Reconstruct Denton Dr from 2 ln undivided rural into 3 ln urban transit oriented roadway with center turn ln, bike ln, sidewalks, and sidewalk connection to Harry Hines Blvd along both Walnut Hill Ln and Royal Ln connecting DART LRT Station	\$15,592,551	Major Collector
NRSA1-DAL- 197	TxDOT Dallas	82386	Realignment	0000-18-020	Waketon Road	FM 2499	Chinn Chapel Road	Realignment of roadway (2 to 2 lanes)	\$5,934,800	Major Collector
NRSA1-DAL- 200	TxDOT Dallas		New Roadway		New Collin County N/S Road #1	SH 121/FM 455	FM 545/FM 1827	New 4 lane road (PA)	\$8,587,037	Not on FFCS
NRSA1-DAL- 201	TxDOT Dallas		Realignment		FM 1827/New Collin County N/S Road #1	FM 545/FM 1827	FM 1827/CR 470	Realign 4 lane road (PA)	\$12,318,304	Not on FFCS
NRSA1-DAL- 202	TxDOT Dallas		New Roadway		New Collin County N/S Road #1	FM 1827/CR 470	CR 463 (North)	New 4 lane road (PA)	\$4,897,286	Not on FFCS
NRSA1-DAL- 203	TxDOT Dallas		Realignment		New Collin County N/S Road #1	CR 463 (North)	US 380	Realign 4 lane road (PA)	\$8,981,690	Not on FFCS
NRSA1-DAL- 204	TxDOT Dallas		New Roadway		New Collin County N/S Road #1	US 380	FM 546/CR 447	New 4 lane road (PA)	\$8,730,034	Not on FFCS
NRSA1-DAL- 205	TxDOT Dallas		Realignment		New Collin County N/S Road #1	FM 546/CR 447	FM 982/CR 444	Realign 4 lane road (MA)	\$8,839,204	Not on FFCS
NRSA1-DAL- 206	TxDOT Dallas		Realignment		FM 982/Collin County N/S Road #1	FM 982/CR 444	FM 3286	Realign 4 lane road (MA)	\$1,396,662	Minor Arterial
NRSA1-DAL- 207	TxDOT Dallas		Addition of Lanes		FM 3286 Lucas Road/Collin County N/S Road #1	FM 982	FM 1378	Widen 2 to 4 lanes (MA)	\$30,486,697	Major Collector
NRSA1-DAL- 210	TxDOT Dallas		Addition of Lanes		McMillen Dr/Collin County E/W Road #2	McCreary Rd	Country Club Rd	Widen 2 to 6 lanes (MA)	\$5,571,272	Major Collector
NRSA1-DAL- 211	TxDOT Dallas		Addition of Lanes		Park Blvd/Collin County E/W Road #2	Country Club Rd	SH 78/Kreymer Ln	Widen 2 to 6 lanes (MA)	\$13,266,495	Not on FFCS
NRSA1-DAL- 212	TxDOT Dallas		Addition of Lanes		Kreymer Ln/Collin County E/W Road #2	SH 78/Kreymer Ln	Collin County E/W Road #3/Troy Rd	Widen 2 to 4 lanes (MA)	\$3,934,743	Not on FFCS
NRSA1-DAL- 213	TxDOT Dallas		New Roadway		Hensley Ln/New Collin County E/W Road #3	McCreary Rd	Woodbridge Pkwy	New 4 lane road (MA)	\$3,620,045	Not on FFCS
NRSA1-DAL- 214	TxDOT Dallas		Addition of Lanes		Hensley Ln/New Collin County E/W Road #3	Woodbridge Pkwy	Sanden Blvd	Widen 2 to 4 lanes (MA)	\$2,794,349	Not on FFCS
NRSA1-DAL- 215	TxDOT Dallas		Realignment, Grade Separation		Alanis Dr/New Collin County E/W Road #3	Sanden Blvd	Ballard St	Realign 4 lane road (MA) w/ SH 78 grade separation	\$7,199,601	Not on FFCS
NRSA1-DAL- 217	TxDOT Dallas		New Roadway		New Collin County E/W Road #3	FM 544 (Vinson Rd)	SH 205	New 4 lane road (MA)	\$41,314,032	Minor Arterial
NRSA1-DAL- 218	TxDOT Dallas		Addition of Lanes		Campbell Road/Collin County E/W Road #4	PGBT	Murphy Rd	Widen 2/4 to 6 lanes (PA)	\$5,017,220	Minor Arterial
NRSA1-DAL- 219	TxDOT Dallas		Addition of Lanes		Blackburn Rd/Collin County E/W Road #4	Murphy Rd	Dewitt Rd	Widen 2 to 4 lanes (MA)	\$2,822,539	Major Collector

Non-Regionally Significant Arterials

MTP ID	District	TIP Code	Project Type	CSJ	Facility	From	To	Description	YOE Total Funding Cost	FFCS
NRSA1-DAL- 221	TxDOT Dallas		Addition of Lanes		Sachse Rd/Collin County E/W Road #4	SH 78/Sachse Rd	Sachse Rd/Elm Grove Rd	Widen 2 to 4 lanes (MA)	\$7,185,250	Major Collector
NRSA1-DAL- 222	TxDOT Dallas		Addition of Lanes		Elm Grove Rd/Collin County E/W Road #4	Sachse Rd/Elm Grove Rd	Vinson Rd	Widen 2 to 4 lanes (MA)	\$5,758,348	Major Collector
NRSA1-DAL- 223	TxDOT Dallas		Addition of Lanes		FM 544 (Vinson Rd)/Collin County N/S Road #5	Alanis Dr/Collin County E/W Road #3	Elm Grove Rd	Widen 2 to 4 lanes (MA)	\$7,812,594	Not on FFCS
NRSA1-DAL- 224	TxDOT Dallas		New Roadway		FM 544 (Vinson Rd)/Collin County N/S Road #5	Elm Grove Rd	Merritt Rd/Hickox Rd	New 4 lane road (MA) w/ diamond interchange @ PGBT	\$17,470,833	Major Collector
NRSA1-DAL- 225	TxDOT Dallas		Addition of Lanes		Hickox Rd/Collin County N/S Road #5	Toler Road	Castle Dr	Widen 2 to 4 lanes (MA)	\$2,252,085	Minor Arterial
NRSA1-DAL- 226	TxDOT Dallas		New Roadway		Hickox Rd/Collin County N/S Road #5	Castle Dr	Centerville Rd	New 4 lane road (MA)	\$4,535,436	Major Collector
NRSA1-DAL- 227	TxDOT Dallas		Addition of Lanes		Castle Dr/Collin County N/S Road #5	Centerville Rd	Country Club Rd	Widen 2 to 4 lanes (MA)	\$3,022,428	Not on FFCS
NRSA1-DAL- 229	TxDOT Dallas		New Roadway, Grade Separation		Collin County E/W Road #7	SH 5 (Greenville Ave)/Chaparral Rd	Chase Oaks Blvd (W of US 75)	New 4 lane road (C) w/ grade separation over US 75 mainlanes & frontage roads	\$6,599,933	Major Collector
NRSA1-DAL- 230	TxDOT Dallas		Addition of Lanes	0619-01-027	FM 6/Collin County E/W Road #8	SH 78	SH 66	Widen 2 to 4 lanes (MA) ultimate 6	\$62,621,144	Major Collector
NRSA1-DAL- 231	TxDOT Dallas		New Roadway		FM 6/Collin County E/W Road #8	SH 66	FM 36 (S of SH 66)	New 4 lane road (MA)	\$3,620,045	Major Collector
NRSA1-DAL- 232	TxDOT Dallas		Addition of Lanes		FM 36/Collin County E/W Road #8	FM 36 (S of SH 66)	IH 30	Widen 2 to 4 lanes (MA)	\$7,926,890	Major Collector
NRSA1-DAL- 233	TxDOT Dallas		Addition of Lanes		FM 2755/Collin County E/W Road #9	SH 78	FM 2755/Watkins Rd	Widen 2 to 4 lanes (PA)	\$11,571,025	Major Collector
NRSA1-DAL- 234	TxDOT Dallas		Addition of Lanes		Watkins Rd/Collin County E/W Road #9	FM 2755/Watkins Rd	FM 1777/CR 590	Widen 2 to 4 lanes (PA)	\$8,411,237	Not on FFCS
NRSA1-DAL- 235	TxDOT Dallas		New Roadway		FM 2642/Collin County E/W Road #9	FM 1777/CR 590	SH 66/FM 2642	New 4 lane road (PA)	\$6,884,391	Major Collector
NRSA1-DAL- 237	TxDOT Dallas		Addition of Lanes		FM 35/Collin County E/W Road #9	FM 35/FM 2642	SH 276	Widen 2 to 4 lanes (PA)	\$15,711,295	Not on FFCS
NRSA1-DAL- 238	TxDOT Dallas		Addition of Lanes		CR 482/Collin County E/W Road #10	SH 78	CR 483 (East)	Widen 2 to 4 lanes (MA)	\$3,136,724	Not on FFCS
NRSA1-DAL- 239	TxDOT Dallas		New Roadway		Collin County E/W Road #10	CR 483 (East)	FM 2755 (West)	New 4 lane road (MA)	\$5,855,730	Major Collector
NRSA1-DAL- 240	TxDOT Dallas		Addition of Lanes		FM 2755/Collin County E/W Road #10	FM 2755 (West)	Erby Campbell Rd/Collin County N/S Road #13	Widen 2 to 4 lanes (MA)	\$12,290,113	Not on FFCS
NRSA1-DAL- 241	TxDOT Dallas		New Roadway		Collin County E/W Road #10	Erby Campbell Rd/Collin County N/S Road #13	SH 66	New 4 lane road (MA)	\$7,909,464	Not on FFCS
NRSA1-DAL- 242	TxDOT Dallas		New Roadway		FM 3549/Collin County N/S Road #11	FM 552/FM 3549	FM 2755 (West)	New 4 lane road (MA)	\$7,771,019	Major Collector
NRSA1-DAL- 243	TxDOT Dallas		Addition of Lanes		FM 2755/Collin County N/S Road #11	FM 2755 (West)	FM 2755/Watkins Rd	Widen 2 to 4 lanes (MA)	\$4,562,970	Not on FFCS
NRSA1-DAL- 244	TxDOT Dallas		New Roadway		FM 3549/Collin County N/S Road #11	FM 2755/Watkins Rd	FM 6	New 4 lane road (MA)	\$9,030,894	Major Collector
NRSA1-DAL- 245	TxDOT Dallas		Addition of Lanes		FM 1138/Collin County N/S Road #12	FM 1138/Outer Loop	FM 1138 (S of Nevada/NETEX)	Widen 2 to 4 lanes (MA)	\$6,386,718	Not on FFCS
NRSA1-DAL- 246	TxDOT Dallas		New Roadway		Collin County N/S Road #12	FM 1138 (S of Nevada/NETEX)	FM 6/FM 1138	New 4 lane road (MA)	\$3,868,113	Major Collector
NRSA1-DAL- 247	TxDOT Dallas		Addition of Lanes		FM 1138/Collin County N/S Road #12	FM 6/FM 1138	FM 1778/CR 643	Widen 2 to 4 lanes (MA)	\$7,527,111	Minor Collector
NRSA1-DAL- 248	TxDOT Dallas		Addition of Lanes		Collin County N/S Road #12	FM 1778/CR 643	CR 609 (North)	Widen 2 to 4 lanes (MA)	\$11,975,416	Not on FFCS
NRSA1-DAL- 249	TxDOT Dallas		New Roadway		Collin County N/S Road #12	CR 609 (North)	Main St/Josephine Rd	New 4 lane road (MA)	\$5,827,540	Minor Collector
NRSA1-DAL- 250	TxDOT Dallas		Addition of Lanes		Main St/Collin County N/S Road #12	Main St/Josephine Rd	US 380/Main St	Widen 2 to 4 lanes (MA)	\$1,281,854	Not on FFCS
NRSA1-DAL- 251	TxDOT Dallas		Realignment		Erby Campbell/Collin County N/S Road #13	Collin County E/W Road #10	SH 66	Realign 2 to 4 lanes (C)	\$5,673,779	Minor Collector
NRSA1-DAL- 253	TxDOT Dallas		Addition of Lanes		FM 1778/Collin County E/W Road #14	SH 78	CR 695	Widen 2 to 4 lanes (MA)	\$19,018,180	Not on FFCS

Non-Regionally Significant Arterials

MTP ID	District	TIP Code	Project Type	CSJ	Facility	From	To	Description	YOE Total Funding Cost	FFCS
NRSA1-DAL- 254	TxDOT Dallas		Realignment		FM 1778/Collin County E/W Road #14	CR 695	FM 6/FM 1777	Realign 2 to 4 lanes (MA)	\$4,258,153	Not on FFCS
NRSA1-DAL- 255	TxDOT Dallas		Addition of Lanes	1014-04-016	FM 1777/Collin County N/S Road #14	FM 6/FM 1777	SH 66	Widen 2 to 4 lanes (MA) ultimate 6	\$99,161,598	Major Collector
NRSA1-DAL- 256	TxDOT Dallas		New Roadway		FM 1777/Collin County N/S Road #14	SH 66	FM 35/FM 2453	New 4 lane road (MA) w/ IH 30 interchange	\$7,292,370	Not on FFCS
NRSA1-DAL- 259	TxDOT Dallas		Addition of Lanes		Rock Ridge Rd	FM 1378 (Country Club Rd)	Exchange Pkwy	Widen 2 to 4 lanes (C)	\$1,853,342	Not on FFCS
NRSA1-DAL- 260	TxDOT Dallas		Addition of Lanes		Rock Ridge Rd	Exchange Pkwy	FM 2170 (Estates Pkwy)	Widen 2 to 4 lanes (C)	\$2,936,834	Not on FFCS
NRSA1-DAL- 261	TxDOT Dallas		New Roadway		McCreary Rd	Lucas Rd/Lewis Ln	FM 2514 (Parker Rd)/McCreary Rd	New 4 lane road (C)	\$7,913,051	Minor Collector
NRSA1-DAL- 264	TxDOT Dallas		New Roadway		Outer Loop/FM 548 Connector	IH 30	FM 548	New 4 lane divided	\$9,100,000	Major Collector
NRSA1-DAL- 265	TxDOT Dallas		Addition of Lanes		FM 548	Outer Loop/FM 548 Connector	SH 276	Widen 2 to 4 lane divided	\$8,400,000	Major Collector
NRSA1-DAL- 266	TxDOT Dallas		Addition of Lanes		FM 548	SH 276	SH 205	Widen 2 to 4 lane divided	\$27,000,000	Major Collector
NRSA1-DAL- 267	TxDOT Dallas	55265	Addition of Lanes, Reconstruction	2588-01-020	FM 548	US 80	FM 1641	Widen and reconstruct 2 lane to 4 lane urban divided	\$12,458,843	Major Collector
NRSA1-DAL- 300	TxDOT Dallas	55236	Addition of Lanes, Reconstruction	1392-03-012	FM 1461	West of County Road 166	CR 123	Widen and reconstruct 2 lane rural to 4 lane urban (ultimate 6 lanes)	\$18,740,362	Major Collector
NRSA1-DAL- 301	TxDOT Dallas	55237	Addition of Lanes, Reconstruction	1973-01-015	FM 1461	SH 289	West of County Road 166	Widen and reconstruct 2 lane rural to 4 lane urban (ultimate 6 lanes)	\$72,126,842	Minor Arterial
NRSA1-DAL- 302	TxDOT Dallas	55239	Addition of Lanes	1951-01-011	FM 1515	Bonnie Brae	Masch Branch Road	Widen 2 lane rural section to 4/6 lane divided urban	\$48,412,177	Minor/Major Collector
NRSA1-DAL- 304	TxDOT Dallas	14030	Reconstruction, Bike/Pedestrian	0918-46-311	College Street	Mill Street	Railroad Street	Reconstruct from 2 to 2 lanes, add bicycle lanes, widen/expand sidewalks, and add on-street parking	\$5,228,404	Major Collector
NRSA1-DAL- 306	TxDOT Dallas	55238	Reconstruction, Addition of Lanes	2845-01-020	FM 455	SH 5	East of Wildwood Trail	Reconstruct and widen 2 to 4 lane urban divided (ultimate 6 lanes)	\$18,758,139	Minor Arterial
NRSA1-DAL- 307	TxDOT Dallas	14032	Intersection Improvement, Bike/Pedestrian, Addition of Lanes, Reconstruction	0918-47-246	East Bear Creek Road	Hampton Road	IH 35E	Reconstruct and widen from 2 lanes rural undivided to 4 lanes urban divided with bicycle/pedestrian accommodations and Intersection Improvement	\$26,060,321	Minor Arterial
NRSA1-DAL- 308	TxDOT Dallas	20295.1	Addition of Lanes, Bridge, Reconstruction	0918-46-286	Fishtrap Road, Gee Road, Teel Parkway	Fishtrap Rd (FM 1385 to Teel), Gee Rd (US 380 to Fishtrap Rd)	Teel Pkwy (US 380 to Fishtrap Rd)	Widen and reconstruct rural roadways as 2 lane urban roadways, including a 3 lane bridge over Doe Branch	\$6,189,635	Fishtrap - Major Collector, Others not in FFCS,
NRSA1-DAL- 309	TxDOT Dallas	14077	Addition of Lanes, New Roadway	0918-24-249	Ferguson Pkwy	Elm Street	Collin County Outer Loop	Construct 0/2 to 4 lane urban divided (6 lane ultimate), including new sidewalks and 0 to 6 lane bridge over Slayer Creek	\$16,207,095	Major Collector
NRSA1-DAL- 310	TxDOT Dallas	14060	Bike/Pedestrian, Reconstruction, Intersection Improvement	0918-24-258	E Louisiana Street	SH 5	Throckmorton St	Reconstruct from 2 to 2 lanes including on-street parking, roundabout at the intersection of East Louisiana and Greenville St, and sidewalk improvements	\$6,189,635	Major Collector/ Minor Collector
NRSA1-DAL- 311	TxDOT Dallas	14074	Addition of Lanes, Bike/Pedestrian	0918-46-319	Bonnie Brae Street	Windsor Drive	US 77	Widen from 2/4 lanes to 4 lanes divided with sidewalks and shared-use path (Segment 6B)	\$20,273,207	Minor Arterial
NRSA1-DAL- 313	TxDOT Dallas	14079	Reconstruction, Bike/Pedestrian, Intersection Improvement	0918-47-295	Park Lane	Greenville Avenue	Hemlock Avenue	Reconstruct roadway to accommodate bicycle lane and sidewalks from Greenville Ave to Hemlock Ave; Intersection Improvement at Shady Brook and 5-point intersections; Restripe pavement to accommodate 4 through lanes with left turn lanes and bicycle lanes	\$9,951,881	Major Collector
NRSA1-DAL- 314	TxDOT Dallas	55256	Addition of Lanes, Reconstruction	1217-01-019	FM 1641	FM 548	FM 148	Reconstruct and widen 2 lane to 4 lane urban divided	\$85,765,707	Minor Arterial/Major Collector
NRSA1-DAL- 318	TxDOT Dallas	55267	Addition of Lanes, Reconstruction	1059-01-047	FM 1173	FM 156	Masch Branch Road	Widen and reconstruct from 2 lane rural to 4/6 lane urban divided roadway	\$96,056,448	Minor Arterial
NRSA1-DAL- 319	TxDOT Dallas	55268	Addition of Lanes, Realignment	1059-02-002	FM 1173	Masch Branch Road	IH 35	Realign from 2 lane rural to 6 lane urban divided roadway	\$33,045,000	Minor Arterial
NRSA1-DAL- 320	TxDOT Dallas	55272	Addition of Lanes, Reconstruction	1092-01-021	FM 741	US 175	FM 548	Widen and reconstruct from 2 lane rural undivided to 4/6 lane urban divided roadway	\$121,490,782	Minor Arterial
NRSA1-DAL- 321	TxDOT Dallas	25075	New Roadway	0918-46-321	Union Place from Union Park Access #3 to Gazebo Street;	Promenade Lane from US 380 to Union Place	On US 380 at Promenade Lane	Union Place: Construct 0 to 3 lane roadway; Promenade Lane: Construct 0 to 2 lane roadway; US 380: Construct right turn lane	\$1,760,785	Not on FFCS (RTR Funded)
NRSA1-DAL- 322	TxDOT Dallas	25076	Addition of Lanes, Reconstruction	0918-47-315	Collins Road	Tripp Road	Town East Blvd	Reconstruct and widen 2 to 4 lane urban divided	\$9,393,750	Major Collector
NRSA1-DAL- 323	TxDOT Dallas	25077	Reconstruction	0918-47-314	Tripp Road	The Falls Drive	Belt Line Road	Reconstruct 2 to 2 lane rural roadway	\$800,000	Major Collector

Non-Regionally Significant Arterials

MTP ID	District	TIP Code	Project Type	CSJ	Facility	From	To	Description	YOE Total Funding Cost	FFCS
NRSA1-DAL- 324	TxDOT Dallas	25078	Addition of Lanes, Reconstruction, Bike/Pedestrian	0918-47-313	Hickory Tree Road	Elam Road	Lake June Road	Reconstruct from 2 to 3 lanes with pedestrian improvements, including sidewalks and shared-use path	\$13,083,641	Major Collector
NRSA1-DAL- 325	TxDOT Dallas	11887	Addition of Lanes	0918-45-844	Pleasant Run Road	East of Sunrise Road	West of IH 45	Widen from 2 to 4 lane divided roadway (ultimate 6) with grade separation and connectors at Millers Ferry and UPRR in city of Wilmer	\$20,593,899	Minor Arterial
NRSA1-DAL- 326	TxDOT Dallas	55273	Addition of Lanes, Reconstruction, Intersection Improvement	1315-01-030	118811	US 380	FM 455	Widen and reconstruct from 2 lane urban undivided to 4/6 lane urban divided (ultimate 6 lanes); realignment of intersections at Mustang Road and Gee Road	\$260,711,065	Major Collector
NRSA1-DAL- 327	TxDOT Dallas	55274	Addition of Lanes, Reconstruction	2979-01-011	FM 2931	US 380	FM 428	Widen and reconstruct from 2 lane rural to 4 lane urban divided (ultimate 6 lanes)	\$138,196,264	Major Collector
NRSA1-DAL- 328	TxDOT Dallas	21037	New Roadway, Grade Separation	0918-24-265	Panther Creek Pkwy	Preston Road	Dallas North Tollway	Construct 0 to 6 lane roadway, including grade separation over BNSF rail line	\$38,922,838	Proposed Minor Arterial
NRSA1-DAL- 329	TxDOT Dallas	21083	Intersection Improvement, Reconstruction, Bridge, Traffic Signal Improvements	0918-47-390	Lake June Road	Pemberton Hill Road	Lake June DART Station	Reconstruct structure and approach roadways; signal reconstruction; and convert partial clover leaf to a conventional diamond intersection	\$3,000,000	Major Collector
NRSA1-DAL- 330	TxDOT Dallas	84161	Addition of Lanes, Reconstruction	0000-08-122	Sunrise/Ferris Road	Loop 9 interchange	South of Belt Line Road	Reconstruct and widen 2 lane to 4 lane divided concrete section with drainage and replace bridge over Ten Mile Creek	\$2,700,000	Not on FFCS
NRSA1-DAL- 331	TxDOT Dallas	21032	Intersection Improvement	0918-47-367	Sunrise Road	Belt Line Road	Van Road	Realign offset intersection at Belt Line & Sunrise	\$10,000,000	Not on FFCS
NRSA1-DAL- 332	TxDOT Dallas	21034	Addition of Lanes, Reconstruction, Bike/Pedestrian, Intersection Improvement	0918-46-332	Hickory Creek Road	FM 1830 (Country Club Road)	Riverpass Drive	Reconstruct and widen from 2 to 4 lanes with shared-use path; Intersection Improvement at Riverpass Drive	\$12,500,000	Major Collector
NRSA1-DAL- 333	TxDOT Dallas	21082	New Roadway	0918-47-352	Copenhagen Avenue	Olympus Blvd	Belt Line Road	Construct 0 to 4 lane roadway	\$1,734,685	Submitted to TxDOT/Federal Highway on March 10, 2022
NRSA1-DAL- 334	TxDOT Dallas		New Roadway, Traffic Signal Improvements, Bike/Pedestrian		Parvin Road	FM 1385	Legacy Drive	Construct 0/2 to 4 lane divided roadway, including bridge improvements, Traffic Signal Improvements, and new sidewalks	\$46,606,342	Pending FFCS Amendment
NRSA1-DAL- 336	TxDOT Dallas	11600	Bike/Pedestrian, Reconstruction	0918-47-420	10th Street	IH 35E	Clarendon Drive	Reconstruct 2 lane to 2 lane roadway with drainage and associated pedestrian crosswalks	\$3,000,000	Not on FFCS
NRSA1-DAL- 337	TxDOT Dallas	11620	Bike/Pedestrian, Intersection Improvement, Reconstruction, Traffic Signal Improvements	0918-47-421	Eads/Hutchins Avenue	Eads Avenue and East Colorado Blvd	Hutchins Avenue and 8th St	Reconstruct 2 lane to 2 lane roadway including sidewalks, crosswalks, drainage, Intersection Improvement, streetlights and potential traffic signals if warranted	\$7,000,000	Not on FFCS
NRSA1-DAL- 338	TxDOT Dallas	20144.1	New Roadway, Addition of Lanes	0918-46-325	Mayhill Road	South of Spencer Road	IH 35E	Expand 2 lane rural road to a 4 lane divided urban arterial, extension of FM 2499	\$5,000,000	Minor Arterial
NRSA1-DAL- 339	TxDOT Dallas	21026	Other	0918-47-375	Martin Luther King Blvd/TREC Project	SH 352	Botham Jean Blvd (Previously Lamar Ave)	Engineering to reroute truck traffic and create context sensitive design/road diet	\$500,000	Minor Arterial
NRSA1-FTW- 4	TxDOT Fort Worth	11244.1	Addition of Lanes, Reconstruction	0718-02-045	FM 156	US 81/287	Watauga Road (McElroy)	Reconstruct and widen 2 lane to 4 lane divided	\$65,345,228	Minor Arterial
NRSA1-FTW- 8	TxDOT Fort Worth	52501	Addition of Lanes	3372-01-010	FM 3391	IH 35W	East of CR 602	Widen from 2 lanes to 6 lanes from IH 35W to Hurst Avenue and 2 lanes to 4 lanes from Hurst Avenue to CR 602	\$44,385,500	Major Collector
NRSA1-FTW- 20	TxDOT Fort Worth	53079	New Roadway	0902-50-104	Alsburly	Hulen Street	CR 1020 (approximately 0.2 Miles)	Construction of a 4 lane extension of Alsburly Boulevard	\$5,788,664	Major Collector
NRSA1-FTW- 25	TxDOT Fort Worth	53125	New Roadway, Bridge	0902-48-697	White Settlement Road	At Bypass Channel		Construct 4 lane bridge at new location of proposed bypass channel for Trinity River near CBD of Fort Worth	\$50,609,468	Principal Arterial
NRSA1-FTW- 43	TxDOT Fort Worth	54004	Addition of Lanes	1601-02-028	FM 1884	SH 171	South of B.B. Fielder Road	Widen from 2 lane to 4 lane with raised median	\$12,142,247	Major Collector
NRSA1-FTW- 59	TxDOT Fort Worth	83244	Bridge, Grade Separation, Intersection Improvement	0013-10-082	Bailey-Boswell	At BUS 287P		Intersection Improvement: Construct 0 to 2 lane overpass/bridge over UPRR, BNSFRR, & BUS 287P	\$13,210,490	Major Collector
NRSA1-FTW- 60	TxDOT Fort Worth	25013	Bike/Pedestrian, Reconstruction, Intersection Improvement, Realignment	0902-90-046, 0902-90-172	CS	Meandering Road from SH 183 to Anahuac Ave	LTJG Barnett from Meandering Road to NASJRB East Gate	Reconstruct Meandering Road from 4 to 3 lanes, realign intersection at Roberts Cut Off, construct Intersection Improvement at Yale St and LTJG Barnett, add sidewalks and sidepaths within project limits and bike lanes on LTJG Barnett	\$20,466,492	Major Collector
NRSA1-FTW- 61	TxDOT Fort Worth	14016	Reconstruction, Bike/Pedestrian, Intersection Improvement	0902-90-089	Main Street (FM 1187 BUS)	Crowley Road (FM 731)	Beverly Street	Reconstruct from 3 to 2 lanes, add bicycle lanes, new sidewalks, add on-street parking, and construct 2 roundabouts	\$12,149,051	Major Collector

Non-Regionally Significant Arterials

MTP ID	District	TIP Code	Project Type	CSJ	Facility	From	To	Description	YOE Total Funding Cost	FFCS
NRSA1-FTW- 63	TxDOT Fort Worth	11572	New Roadway, Intersection Improvement	0902-48-579	US 81/US 287	At FM 3479/Harmon Road/North Tarrant Parkway		Construct North Tarrant Parkway over US 81 with turnaround on eastside; Construct Harmon Rd over US 81	\$16,871,824	Major Collector/ Principal
NRSA1-FTW- 65	TxDOT Fort Worth	13004.1	Realignment, Grade Separation, Intersection Improvement	2418-01-013	FM 1810	West of CR 1170	Intersection of US 81/287 at FM 1810	Realignment of FM 1810 and grade separation and retaining walls at realigned intersection at US 81/287 & BU 81D	\$26,485,451	Major Collector
NRSA1-FTW- 67	TxDOT Fort Worth	13040	Realignment, Reconstruction, Bike/Pedestrian	0747-05-043	FM 157 Main Street	8th Street	North of CR 108B	Realign roadway 2 lane rural to 2 lane urban with sidewalks and turn lanes	\$8,374,795	Major Collector
NRSA1-FTW- 68	TxDOT Fort Worth	13041	Reconstruction, Bike/Pedestrian	0747-05-042	FM 157	US 67	8th Street	Reconstruct roadway from 2 lane rural to urban 2 lane with sidewalks and turn lanes	\$12,276,873	Major Collector
NRSA1-FTW- 69	TxDOT Fort Worth	14039	Reconstruction	0902-90-117	Glade Road	Northbound SH 360 frontage road	West Airfield Drive	Reconstruct from 2 to 2 lanes (add shoulders)	\$8,941,635	Major Collector
NRSA1-FTW- 71	TxDOT Fort Worth	11898.1 11898.3	Addition of Lanes, Reconstruction, Intersection Improvement, Bike/Pedestrian	0902-90-020 0902-90-141	Avondale-Haslet	West of Haslet County Line Road	FM 156	Reconstruct existing 2 lane to 4 lane divided urban roadway; includes Intersection Improvement and new sidewalks	\$8,000,000	Major Collector
NRSA1-FTW- 72	TxDOT Fort Worth	55246	Addition of Lanes	1605-02-024	FM 1886	SH 199	Parker County Line	Widen 2 lane rural to 6 lane urban divided	\$70,320,000	Minor Arterial/ Major Collector
NRSA1-FTW- 73	TxDOT Fort Worth	55247	Addition of Lanes	1605-01-015	FM 1886	FM 730	Tarrant County Line	Widen 2 lane rural to 4 lane urban divided (Ultimate 6 lanes)	\$56,277,500	Major Collector
NRSA1-FTW- 74	TxDOT Fort Worth	13004.3	Intersection Improvement, Realignment	0013-09-012	BU 81-D	CR 1160 - Realigned FM 1810 Intersection	North of CR 2090	Realignment of BU 81-D at realigned intersection of US 81/287 & FM 1810/BU 81-D	\$4,417,461	Major Collector
NRSA1-FTW- 75	TxDOT Fort Worth	14050	Bike/Pedestrian, Addition of Lanes, Traffic Signal Improvement	0902-90-145	Eules-Grapevine Road	SH 360	Hughes Road	Widen from 2 to 4 lanes with new sidewalk and install new traffic signal at the intersection of SH 360 frontage road and Eules-Grapevine Road	\$2,231,360	Major Collector
NRSA1-FTW- 76	TxDOT Fort Worth	14054	Bike/Pedestrian, Addition of Lanes, Traffic Signal Improvement	0902-90-148	Horne Street	Vickery Blvd.	Camp Bowie Blvd.	Widen from 2 to 3 lanes with bicycle lanes, pedestrian/sidewalk improvements, and Traffic Signal Improvements	\$10,575,255	Major Collector
NRSA1-FTW- 77	TxDOT Fort Worth	14057	Bike/Pedestrian, Reconstruction	0902-90-151	Trinity Blvd	IH 820	Salado Trail	Reconstruct 4 lane undivided to 4 lane divided context sensitive roadway, including minimum 10' wide sidewalks and minimum 12' wide shared-use path	\$14,600,000	Minor Arterial
NRSA1-FTW- 78	TxDOT Fort Worth	14049	Bike/Pedestrian, Reconstruction	0902-90-152	Trinity Blvd	Salado Trail	Precinct Line Road	Reconstruct 4 lane undivided to 4 lane divided, including minimum 10' wide sidewalks and minimum 12' wide shared-use path	\$4,500,000	Minor Arterial
NRSA1-FTW- 79	TxDOT Fort Worth	14042	Realignment	0717-01-025	FM 113	Old Millsap Road	North of Old Millsap Road	Realign FM 113 (2 to 2 lanes)	\$2,857,041	Major Collector
NRSA-FTW- 80	TxDOT Fort Worth	14081	Bike/Pedestrian, Addition of Lanes	2374-05-092	Great Southwest Parkway	Eastbound IH 20 Frontage Road	Westbound IH 20 Frontage Road	Widen roadway from 4 to 6 lanes with sidewalks	\$3,667,547	Minor Arterial
NRSA-FTW- 81	TxDOT Fort Worth	14088	Addition of Lanes, Intersection Improvement, Bike/Pedestrian, Traffic Signal	0902-90-176	Las Vegas Trail	Quebec Drive	IH 820	Widen from 2 lanes to 4 lanes with sidewalks, Intersection Improvement, and traffic signals	\$7,910,200	Minor Arterial
NRSA-FTW- 83	TxDOT Fort Worth	14026.1	Addition of Lanes, Bike/Pedestrian, Reconstruction	0902-38-141	Waco Street/West Columbia Street	US 180	FM 51/FM 171	Reconstruct and widen 2 lane roadway to 4 lane roadway including bicycle facilities, sidewalks, lighting and landscaping	\$9,036,901	Pending FFCS Amendment
NRSA-FTW- 85	TxDOT Fort Worth	21006	Realignment, Intersection Improvement, Bike/Pedestrian	0902-38-140	Old Weatherford Road	FM 3325	East of Coder Drive	Realign 2 lane to 2 lane (Ultimate 4 lanes) including turn lanes at intersections and pedestrian side path	\$14,282,613	Major Collector
NRSA-FTW- 86	TxDOT Fort Worth	14026.2	Bike/Pedestrian, Bottleneck removal, Reconstruction	0902-38-139	System Bypass/New Bypass Route	FM 2552/US 180 Northwest to FM 51/Main Street	FM 51/Main Southwest to US 180/Waco Street	Reconstruct 2/4 lane roadway to 4 lane bypass including new bicycle lanes and sidewalks	\$13,581,608	Pending FFCS Amendment
NRSA-FTW- 87	TxDOT Fort Worth	14075	New Roadway, Reconstruction, Bike/Pedestrian	0902-90-154	Center Street, Snider Street, & Main Street	On Center Street from Main Street to RR tracks & on Snider Street from Main Street to RR tracks	Construct 2 lane roadway w/on-street parking and sidewalks; on Main St from Smithfield to FM 1938; Reconstruct from 2 to 2 lanes	W/on-street parking and sidewalks; on FM 1938 from Main to Odell and along DART ROW; construct sidewalk on west side of Davis Blvd	\$3,151,292	Not on FFCS
NRSA-FTW- 88	TxDOT Fort Worth	55279	Addition of Lanes	3516-01-017	FM 3325	FM 1886	IH 20	Widen 2 lane rural to 4/6 lane urban divided	\$123,128,869	Major Collector



Non-Regionally Significant Arterials

MTP ID	District	TIP Code	Project Type	CSJ	Facility	From	To	Description	YOE Total Funding Cost	FFCS
NRSA-FTW- 89	TxDOT Fort Worth	84162	Reconstruction, Addition of Lanes, Bike/Pedestrian, Enhancement, Traffic Signal Improvement, Intersection Improvement	0902-90-188	Avondale-Haslet Road	Charlotte Ann Lane	West of Haslet County Line Road	Reconstruct a 2 lane undivided rural road to a 4 lane divided urban roadway, including intersection, traffic signal, pedestrian, bicycle, signage and illumination improvements	\$74,793,800	Major Collector
NRSA-FTW- 90	TxDOT Fort Worth	21092	Reconstruction, Addition of Lanes, Bridge	0422-05-011	Nolan River Road	Westbound US 67 frontage road	Eastbound US 67 frontage road	Reconstruct and widen from 2 to 4 lanes including bridge at US 67	\$18,231,376	Minor Arterial
NRSA-FTW- 91	TxDOT Fort Worth	21090	Bike/Pedestrian, Enhancement, Reconstruction	0902-90-222	Miller Avenue	East Rosedale Street	Windowmere Street	Stop Six Improvements: Reconstruct 2 to 2 lanes as a context sensitive roadway, including sidewalks and lighting	\$767,972	Minor Arterial
NRSA-FTW- 92	TxDOT Fort Worth	21095	Intersection Improvement, Reconstruction	0902-50-140	CR 900/Industrial Blvd/CR 1125	Chisholm Trail Pkwy	East of Chisholm Trail Pkwy	Reconstruct roadway from 2 lanes to 2 lanes with Intersection Improvement	\$1,650,000	Minor Collector
NRSA-FTW- 93	TxDOT Fort Worth	14048	Bike/Pedestrian, Reconstruction, Addition of Lanes	0902-90-144	Fairway Drive	SH 26	Marina Drive	Widen from 2 to 3 lanes with new minimum 10' shared-use path	\$3,388,253	Major Collector
NRSA-FTW- 95	TxDOT Fort Worth	21062	Reconstruction, Traffic signal improvements, Addition of Lanes, Bike/Pedestrian, Intersection Improvement		Cummings Drive	US 67	North of CR 508	Reconstruct 2 to 3 lane roadway with new sidewalks and Intersection Improvement including turning lanes and signalization at US 67 and Cummings	\$9,550,000	Major Collector
NRSA-FTW- 96	TxDOT Fort Worth	21064	Traffic Signal Improvement, New Roadway, Bike/Pedestrian	0902-90-228	Center Street/MLK JR Blvd	Bardin Road	SE Green Oaks Blvd	Construct 0 to 4 lane divided roadway with shared-use path	\$13,077,996	Not on FFCS
NRSA-FTW- 97	TxDOT Fort Worth	14082	Bike/Pedestrian, Addition of Lanes, Reconstruction, Traffic Signal Improvement, Intersection Improvement	0902-90-164	Broadway Avenue	US 377	SH 26	Reconstruct and widen from 2 to 3 lanes with intersection, sidewalk and signal improvements	\$6,598,212	Minor Arterial
NRSA1-PAR- 6	TxDOT Paris	13039	Addition of Lanes, Bike/Pedestrian	2658-01-013	FM 2642	FM 35	SH 66	Widen 2 lane to 4 lane divided urban with sidewalks	\$23,790,340	Major Collector
NRSA1-PAR- 7	TxDOT Paris	13052	Addition of Lanes	2659-01-010	FM 1570	IH 30	SH 66	Construct 2 lane to 4 lane divided with shoulders (HMAC Pavement and RR crossing) North Project	\$19,182,500	Major Collector

Frontage Roads

MTP ID	District	TIP Code	Project Type	CSJ	Facility	From	To	Description	Total YOE Funded Cost
NRSA1- 1.10.3 NRSA1- 1.10.4	Fort Worth	13004.2	New Roadway, Grade Separation	0013-07-083	US 81	North of CR 2195	North of US 380	Construct mainline grade separation at relocated FM 1810 and US 81D with addition of ramps and 0 to 2 lane frontage roads	\$27,666,650
NRSA1- 1.20.2	Fort Worth	55010	Grade Separation, New Roadway	0013-08-130	US 81	North of CR 4228	South of NRS Ranch Road	Construct new 0 to 2 lane discontinuous frontage roads along US 81/US 287; crossover improvements; and a grade separation at NRS Ranch Road	\$54,496,945
NRSA1- 1.30.1 NRSA1- 1.30.2	Fort Worth	55026	Reconstruction, New Roadway, Grade Separation	0013-08-111	US 81/287	North of Pioneer Road	Wise/Tarrant County Line	Reconstruct 4 to 4 general purpose lane freeway and add grade separations N of Pioneer Road to SH 114; Reconstruct 2 lane two-way frontage roads to 2 lane one-way frontage roads; SH 114 to Wise/Tarrant CL; construct new 0 to 2 lane one-way frontage roads NB and reconstruct SB 2 lane two-way frontage roads to 2 lane one-way frontage road	\$193,428,041
NRSA1- 1.40.1	Fort Worth	55026.1	Reconstruction, Grade Separation	0014-15-076	US 81/287	Tarrant/Wise County Line	South of Avondale-Haslet Road	Reconstruct 4 to 4 lane freeway and grade separation; reconstruct existing 2-lane, 2-way frontage roads to 2-lane, one-way frontage roads in each direction (4 lanes total)	\$71,155,500
NRSA1- 1.40.1 NRSA1- 1.40.2	Fort Worth	55027	Addition of Lanes, Reconstruction, Interchange	0014-15-037	US 81/287	Avondale-Haslet Road	IH 35W	Convert frtg rds from 2/6 disc frtg rd lns to 4/8 continuous frtg rd lns one-way operation; reconstruct and widen 4 to 6 general purpose lanes; construct new interchanges at Willow Springs, Heritage Trace, & N Tarrant; reconstr existing intchgs at Blue Mound, Bonds Ranch, FM 156 & Harmon Rd	\$184,991,619
NRSA1- 1.40.2	Fort Worth	13063	New Roadway, Ramp Modifications, Bike/Pedestrian, Operational Improvements	0014-15-078	US 287	South of North Tarrant Parkway	Avondale-Haslet Road	Operational improvements including ramp modifications, 0 to 2 lane frontage roads, and sidewalks	\$26,060,309
NRSA1- 1.40.2	Fort Worth	53029	Reconstruction	0014-15-033	US 81	North of Harmon Road	North of IH 35W	Reconstruct 2 lane to 2 lane NB frontage road	\$9,342,540
NRSA1- 1.40.2	Fort Worth	53030	Reconstruction	0014-15-034	US 81	North of Harmon Road	North of IH 35W	Reconstruct 2 lane to 2 lane existing SB frontage road	\$11,300,679
NRSA1- 1.40.2	Fort Worth	53031	Reconstruction	0014-15-035	US 81	North of Harmon Road	North of IH 35W	Reconstruct NB and SB exit ramp to Harmon Road/North Tarrant Parkway and SB entrance ramp from Harmon Road	\$2,265,007
NRSA1- 1.40.2	Fort Worth	53032	New Roadway	0014-15-036	US 81/287	North of FM 3479	North of IH 35W Interchange	Construct auxiliary lane for NB exit to North Tarrant Parkway; Auxiliary lane for SB entrance from North Tarrant Parkway	\$2,286,006
NRSA1- 1.60.6 NRSA1- 1.70.1	Fort Worth	13059	New Roadway, Bike /Pedestrian, Signalization	0172-09-037	US 287	Union Pacific Railroad	Johnson County Line	Construct freeway aux lanes, construct 0/4 to 4 frontage road lanes, Texas U-turn, retaining walls, drainage structures, sidewalks, and signalization	\$24,771,796
NRSA1- 1.70.1	Fort Worth	13060	Reconstruction, New Roadway, Intersection Improvement, Bike/Pedestrian, Additon of Lanes, Signalization	0172-10-013	US 287	Tarrant County Line	Lone Star Road/FM 157	Const frwy aux lns, new 0 to 2 ln fr, ramps, TX uturn at Lone Star brdg and widen 2 to 3 lns, Lone Star Rd widen 2 to 3 lns, shared-use path, intersection impas at US 287 & Lone Star Rd/FM 157, drainage struc, sidewalks & signals	\$27,819,283
NRSA1- 1.70.1	Fort Worth	13060.2	New Roadway, Intersection Improvement, Bike/Pedestrian	0172-10-017	US 287	Lone Star Road	Entrance Ramp to SB US 287	Construct new 0 to 2 lane SB frontage road, intersection improvements at US 287 and Lone Star Rd, sidewalks, drainage structures	\$1,869,868
NRSA1- 7.40.1	Dallas	83259	Bike/Pedestrian, New Roadway	0196-03-263	IH 35E	Manana Drive	Royal lane	Construct new 0 to 2 lane frontage roads NB from Manana Dr to Royal lane and SB from Walnut Hill Lane to Manana Dr and pedestrian improvements along Walnut Hill Lane	\$11,824,989
NRSA1- 7.50.1	Dallas	52201	New Roadway, Ramp Modifications	0196-03-223	IH 35E	Lombardy lane	Spur 482 (Storey Rd)	Construct 0 to 2 SB frontage road and ramp modifications	\$11,879,775
NRSA1- 7.100.3	Dallas	14032.2	Intersection Improvement, Reconstruction, Bike/Pedestrian	0442-02-161	IH 35E	At Bear Creek Road		Construct Intersection Improvements including reconstructing existing 4 to 4 lane frontage roads with the addition of a Texas U-turn and sidewalks	\$10,163,994
NRSA1- 27.30.2	Dallas	55249	Reconstruction, Ramp Modifications	0092-02-130	IH 45	At SL 9		Reconstruct existing 2 to 2 lane SB frontage road and ramp modifications	\$5,510,115
NRSA1- 27.40.3	Dallas	14089.1	Intersection Improvements, Ramp Modifications	0092-04-075	IH 45	BS 45G	North of SH 34	Intersection improvements and ramp modifications	\$9,667,940

Frontage Roads

MTP ID	District	TIP Code	Project Type	CSJ	Facility	From	To	Description	Total YOY Funded Cost
NRSA1- 27.40.3	Dallas	14089.3	Reconstruction, Bridge, Ramp Modifications	0092-05-053	IH 45	SH 34	FM 85	Ramp reversal, reconstruct 2/6 to 2/6 frontage road lanes, reconstruct bridge at FM 1181	\$71,600,756
NRSA1- 28.10.1	Dallas	13062	Ramp Modifications	1068-05-014	IH 30	IH 20	Tarrant/Parker County Line	Construct WB ramps to FM 1187, Construct EB ramps to IH 30 and IH 20	\$6,361,200
NRSA1- 28.50.1	Dallas	52527	New Roadway	1068-04-119	IH 30	SH 161	NW 7th Street	Construct 0 to 4 lane frontage roads	\$33,178,923
NRSA1- 28.80.2	Dallas	55169	New Roadway, Bridge, Interchange, Ramp Modifications	0009-11-241	IH 30	Bass Pro Drive	Dalrock Rd	Construct 0 to 6 lane frontage roads, Bayside Bridge, and ramp modifications; reconstruct Dalrock interchange	\$154,988,031
NRSA1- 28.90.1	Dallas	55195	Interchange, New Roadway, Reconstruction, Ramp Modifications	0009-12-220	IH 30	Dalrock	East of Horizon	Construct 0/4 to 4/6 lane frontage roads; Reconstruct Horizon Rd interchange and ramp modifications	\$255,068,948
NRSA1- 28.90.1	Dallas	55222	Interchange, Reconstruction, Ramp Modifications	0009-12-221	IH 30	Dalrock Rd (Rockwall C/L)	East of Dalrock Rd	Transition for Dalrock interchange including reconstruction of existing 4 to 4 lane frontage roads and ramps	\$11,390,092
NRSA1- 28.90.2	Dallas	52229	Interchange, Reconstruction, Ramp Modifications	0009-12-072	IH 30	At FM 3549		Reconstruct interchange at FM 3549 including 2/3 lane frontage rds and ramps construction	\$114,228,083
NRSA1- 30.10.4	Fort Worth	11934	Addition of lanes, Reconstruction, Ramp Modifications, Bridge	0314-07-051	IH 20	West of Bankhead Highway	East of Bankhead Highway	Reconstruct and widen 2 lane bridge to 4 lane bridge at Bankhead over IH 20, ramp modifications and 2 lane frontage roads in each direction with an auxiliary lane between ramps west of Bankhead, Construct new U-turn bridge east of Bankhead	\$314,512
NRSA1- 30.10.5	Fort Worth	21093.1	Reconstruction, Addition of lanes	0008-03-131	IH 20	FM 1187	US 180	Reconstruct from 6 to 6 general purpose lanes and reconstruct and widen 4 continuous to 4/6 continuous frontage roads	\$4,287,076
NRSA1- 30.10.5	Fort Worth	13061.1	Reconstruction, Bike/Pedestrian, Ramp Modifications	0008-03-133	IH 20	FM 1187/FM 3325	IH 20/IH 30 Split	Reconst 2 to 2 lane frtg roads, const continuous shared use path, const new ramps on IH 20 between FM 1187/FM 3325 and IH 30, lower IH 20 main lanes at FM 1187/FM 3325 & WB IH 20, lower IH 30 main lanes	\$39,991,840
NRSA1- 30.80.1 NRSA1- 30.80.2	Dallas	55031	New Roadway, Ramp Modifications	2374-04-076	IH 20	SH 161/Lakeridge Parkway	East of Carrier Parkway	Construct 0 to 6 lane frontage roads and ramp modifications	\$46,528,027
NRSA1- 30.80.2	Dallas	20212	New Roadway, Bike/Pedestrian, Ramp Modifications	2374-04-049	IH 20	West of Carrier Parkway	FM 1382 (Belt Line Road)	Construct 0 to 6 lane frontage roads, ramp modifications, and sidewalks	\$36,874,263
NRSA1- 30.80.5	Dallas	11265	New Roadway	2374-04-060	IH 20	North Main Street	Camp Wisdom Road	Construct 0 to 4 lane frontage roads	\$15,723,107
NRSA1- 30.80.5 NRSA1- 30.80.6	Dallas	55240	New Roadway	2374-04-085	IH 20	West of Cockrell Hill Rd	Hampton Rd	Construct 0 to 4 lane frontage roads	\$101,510,556
NRSA1- 30.90.2	Dallas	55232	New Roadway	0095-13-038	IH 20	Lawson Road	Kaufman County Line	Add 0 to 4 lanes continuous frontage roads	\$89,207,463
NRSA1- 30.100.1 NRSA1- 30.100.2	Dallas	55219	New Roadway	0095-14-027	IH 20	Dallas County line	SP 557	Add 0 to 4 lane continuous frontage roads	\$470,478,805
NRSA1- 30.110.1 NRSA1- 30.110.2	Dallas	55220	New Roadway	0495-01-071	IH 20	SP 557	East of CR 138 (Wilson Road)	Add 0 to 4 lane continuous frontage roads	\$181,865,909
NRSA1- 34.10.1	Dallas	83224	New Roadway	0495-01-066	SP 557	FM 148	IH 20	New location 2-lane frontage road EB only	\$4,308,777
NRSA1- 36.30.2	Dallas	51460	New Roadway, Ramp Modifications	0197-03-054	US 175	FM 148	CR 4106 in Crandall	Construct new 2-lane frontage roads; Convert existing frontage road from 2-lane two-way to 2-lane one-way frontage road & ramp modifications	\$20,014,502
NRSA1- 130.10.2	Dallas	54047	New Roadway, Ramp Modifications	2374-07-063	IH 635	Royal lane	West of Belt Line Rd	Construct 0 to 2 lane WB frontage road and ramp modifications	\$27,559,039