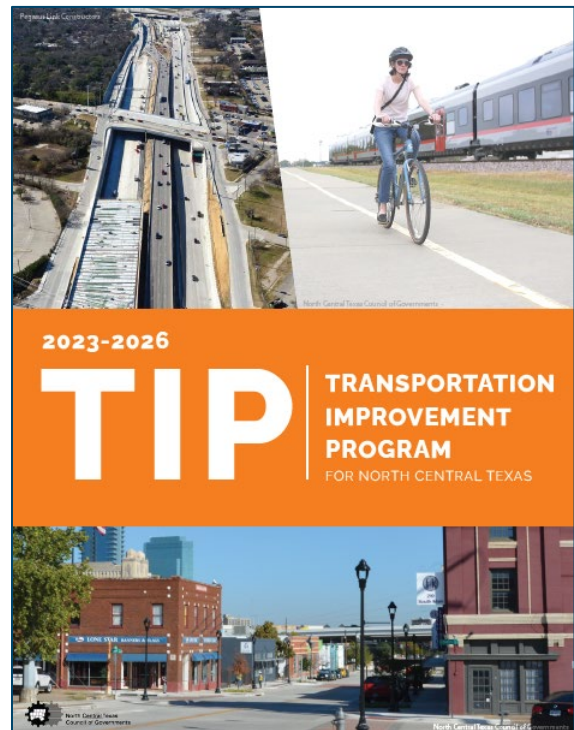


Appendix D

Environmental Clearance Projects

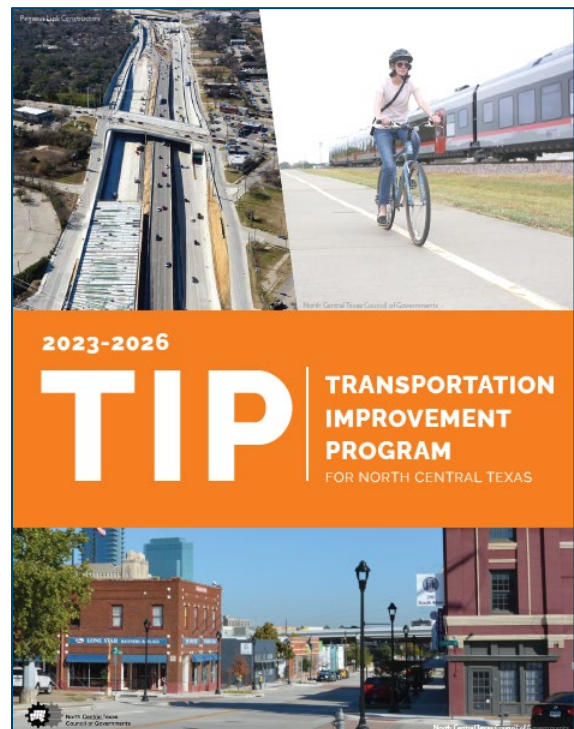
Appendix D contains a list of projects that are not planned for construction within the four-year time frame of the Transportation Improvement Program (TIP), but are referenced in the current TIP to allow engineering, feasibility, environmental clearance, or other pre-construction/project development efforts to continue. Most of these projects are preliminary, do not represent any commitment of construction funding, and are strictly intended to pursue environmental clearance and early project development activities.

Consistency with the Mobility Plan will be reexamined as alternatives are explored in these studies and environmental clearance efforts.



Appendix D

Environmental Clearance Projects Fort Worth District



DISTRICT	COUNTY	CSJ	HWY	PHASE	CITY	PROJECT SPONSOR
FORT WORTH LIMITS FROM: LIMITS TO: TIP DESCRIPTION: REMARKS:	PARKER FM 1187 US 180 RECONSTRUCT FROM 6 TO 6 GENERAL PURPOSE LANES AND RECONSTRUCT AND WIDEN 4 CONTINUOUS TO 4/6 LANE CONTINUOUS FRONTAGE ROADS	0008-03-131	IH 20	C	VARIOUS	TXDOT-FORT WORTH REV DATE: 07/2022 MPO PROJECT ID: 21093.1 MTP REFERENCE: NRSA1-30.10.5, MO3-001
						Project History: RELATED TO TIP 21093.2/CSJ 0314-07-079
FORT WORTH LIMITS FROM: LIMITS TO: TIP DESCRIPTION: REMARKS:	TARRANT LANCASTER AVE/SH 180; IH 35W TIERNEY RD RECONSTRUCT ROADWAY 6 TO 6 LANES WITH PEDESTRIAN IMPROVEMENTS ADD PROJECT TO THE 2023-2026 TIP/STIP; LOCAL CONTRIBUTION PAID BY FORT WORTH	0008-05-029	VA	C	FORT WORTH	TXDOT-FORT WORTH REV DATE: 11/2023 MPO PROJECT ID: 13056 MTP REFERENCE: RSA1-2.520.375, BP2-002
PENDING FHWA APPROVAL						Project History: REGIONAL 10-YEAR PLAN PROJECT; RELATED TO TIP 13057/CSJ 0008-06-052;FY2023 RAISE GRANT; RAISE GRANT FUNDS MUST OBLIGATE BY SEPTEMBER 2027
FORT WORTH LIMITS FROM: LIMITS TO: TIP DESCRIPTION: REMARKS:	TARRANT LANCASTER AVENUE/SH 180; TIERNEY ROAD IH 820 RECONSTRUCT ROADWAY 6 TO 6 LANES WITH PEDESTRIAN IMPROVEMENTS ADD PROJECT TO THE 2023-2026 TIP/STIP	0008-06-052	VA	C	FORT WORTH	TXDOT-FORT WORTH REV DATE: 11/2023 MPO PROJECT ID: 13057 MTP REFERENCE: RSA1-2.520.375, BP2-002
PENDING FHWA APPROVAL						Project History: REGIONAL 10-YEAR PLAN PROJECT; FY2023 RAISE GRANT; RAISE GRANT FUNDS MUST OBLIGATE BY SEPTEMBER 2027
FORT WORTH LIMITS FROM: LIMITS TO: TIP DESCRIPTION: REMARKS:	PARKER MAVERICK ST FM 5 RECONSTRUCT AND WIDEN FROM 2 LANES (WITH CENTER TURN LANE) TO 4 LANE (WITH CENTER TURN LANE) URBAN ROADWAY (6 LANE ULTIMATE); INTERSECTION IMPROVEMENTS ADD CONSTRUCTION TO THE APPENDIX D OF THE 2023-2026 TIP/STIP	0008-09-037	FM 1187	C	ALEDO	TXDOT-FORT WORTH REV DATE: 11/2023 MPO PROJECT ID: 14041 MTP REFERENCE: TSMO2-005, RSA1-2.545.275
PENDING FHWA APPROVAL						Project History: REGIONAL 10 YEAR PLAN PROJECT; LOCAL CONTRIBUTION PAID BY PARKER COUNTY; CMAQ FOR INTERSECTION IMPROVEMENTS ONLY; PART OF SE CONNECTOR CAT/STBG EXCHANGE
FORT WORTH LIMITS FROM: LIMITS TO: TIP DESCRIPTION: REMARKS:	TARRANT NAVAHO TRAIL/CAHOBA DRIVE MARINE CREEK PARKWAY RELOCATE RAMPS, REALIGN FRONTAGE ROADS, AND ADD BRIDGES	0008-14-132	IH 820	C	VARIOUS	TXDOT-FORT WORTH REV DATE: 07/2022 MPO PROJECT ID: 13005.1 MTP REFERENCE: MO3-001, MO3-002
						Project History: RELATED TO TIP 13005/CSJ 0171-05-068; REGIONAL 10-YEAR PLAN PROJECT
FORT WORTH LIMITS FROM: LIMITS TO: TIP DESCRIPTION: REMARKS:	TARRANT AT CHISHOLM TRAIL ADD NB/SB DIRECT CONNECT RAMPS	0008-16-043	IH 20	C	FORT WORTH	TXDOT-FORT WORTH REV DATE: 07/2022 MPO PROJECT ID: 13019 MTP REFERENCE: IN1-30.31.1
						Project History: REGIONAL 10-YEAR PLAN PROJECT
FORT WORTH LIMITS FROM: LIMITS TO: TIP DESCRIPTION: REMARKS:	WISE NORTH OF CR 2195 NORTH OF US 380 CONSTRUCT MAINLANE GRADE SEPARATION AT RELOCATED FM 1810 AND US 81D WITH ADDITION OF RAMPS AND 0 TO 2 LANE FRONTAGE ROADS	0013-07-083	US 81	C	DECATUR	TXDOT-FORT WORTH REV DATE: 07/2022 MPO PROJECT ID: 13004.2 MTP REFERENCE: NRSA1-1.10.3, NRSA1-1.10.4, TSMO2-001
						Project History: REGIONAL 10-YEAR PLAN PROJECT; RELATED TO TIP 13004.1/CSJ 2418-01-013 AND TIP 13004.3/CSJ 0013-09-012

DISTRICT	COUNTY	CSJ	HWY	PHASE	CITY	PROJECT SPONSOR
FORT WORTH LIMITS FROM: LIMITS TO: TIP DESCRIPTION: REMARKS:	WISE NORTHSTAR PARKWAY WISE/TARRANT COUNTY LINE RECONSTRUCT 4 TO 4 LANE FREEWAY AND GRADE SEPARATION; CONSTRUCT/RECONSTRUCT/RESTRIPE 4 LANE 2 WAY DISCONTINUOUS FRONTAGE ROADS TO 4 LANE 1 WAY CONTINUOUS FRONTAGE ROADS ADD CONSTRUCTION TO THE APPENDIX D OF THE 2023-2026 TIP/STIP	0013-08-147	US 81	C	VARIOUS	TXDOT-FORT WORTH REV DATE: 11/2023 MPO PROJECT ID: 55302 MTP REFERENCE: NRSA1-1.30.2, TSMO2-001 <div>Project History: INTERM PROJECT WITH ULTIMATE TO BE BUILT BY 2036; RELATED TO TIP 55027/CSJ 0014-15-037</div>
FORT WORTH LIMITS FROM: LIMITS TO: TIP DESCRIPTION: REMARKS:	WISE CR 1160 - REALIGNED FM 1810 INTERSECTION NORTH OF CR 2090 REALIGNMENT OF BU 81-D AT REALIGNED INTERSECTION OF US 81/287 & FM 1810/BU 81-D	0013-09-012	BU 81-D	C	DECATUR	TXDOT-FORT WORTH REV DATE: 07/2022 MPO PROJECT ID: 13004.3 MTP REFERENCE: NRSA1-FTW-74, TSMO2-001 <div>Project History: REGIONAL 10-YEAR PLAN PROJECT; RELATED TO TIP 13004.1/CSJ 2418-01-013 AND 13004.2/CSJ 0013-07-083</div>
FORT WORTH LIMITS FROM: LIMITS TO: TIP DESCRIPTION: REMARKS:	TARRANT SOUTH OF NORTH TARRANT PARKWAY AVONDALE HASLET ROAD OPERATIONAL IMPROVEMENTS INCLUDING RAMP MODIFICATIONS, 2/6 DISCONTINUOUS TO 4/8 CONTINUOUS FRONTAGE ROADS LANES, AND SIDEWALKS INCREASE FUNDING	0014-15-078	US 81/US 287	C	FORT WORTH	TXDOT-FORT WORTH REV DATE: 11/2023 MPO PROJECT ID: 13063 MTP REFERENCE: FT1-1.40.2, BP2-002, MO3-001 <div>Project History: REGIONAL 10-YEAR PLAN PROJECT</div>
FORT WORTH LIMITS FROM: LIMITS TO: TIP DESCRIPTION: REMARKS:	TARRANT IH 820 US 81/287 WIDEN 4 LANES TO 8 LANES WITH INTERMITTENT AUXILIARY LANES AND 4/8 LANE DISCONTINUOUS TO 4/8 LANE CONTINUOUS FRONTAGE ROADS; AND ADD 2 MANAGED LANES FROM BASSWOOD TO IH 820 FOR AN ULTIMATE OF 6 MANAGED LANES (SECTION 3B) LOCAL CONTRIBUTION PAID BY CDA PARTNER	0014-16-252	IH 35W	C,E,R	FORT WORTH	TXDOT-FORT WORTH REV DATE: 07/2022 MPO PROJECT ID: 11578 MTP REFERENCE: FT1-5.40.1, FT1-5.40.2 <div>Project History: LOCAL CONTRIBUTION PAID BY CDA PARTNER</div>
FORT WORTH LIMITS FROM: LIMITS TO: TIP DESCRIPTION: REMARKS:	TARRANT IH 820 (SEGMENT 3A-ULTIMATE) IH 30 WDN 4 TO 8 GP LNS & RCNST 4/6 DSCNT FR FROM IH 820 TO SH 183; WDN 6 TO 8 GP LNS & WDN 4/6 DSCNT TO 4/6 CONT FR LNS FROM SH 183 TO SH 121; RCNST 8 TO 8 GP LANES & 4 TO 4/6 DSCNT FR LNS FROM SH 121 TO IH 30 LOCAL CONTRIBUTION PAID FOR BY CDA PARTNER	0014-16-268	IH 35W	C,E,R	FORT WORTH	TXDOT-FORT WORTH REV DATE: 07/2022 MPO PROJECT ID: 54109 MTP REFERENCE: FT1-5.50.1, FT1-5.50.2, FT1-5.60.1 <div>Project History: LOCAL CONTRIBUTION PAID FOR BY CDA PARTNER</div>
FORT WORTH LIMITS FROM: LIMITS TO: TIP DESCRIPTION: REMARKS:	HOOD OVERSTREET BLVD PIRATE DR US 377 FROM OVERSTREET BLVD TO SH 144: WIDEN 4 LN TO 6 LN DIVIDED (TRANSITION SECTION AT END WITH AUX LNS); FROM SH 144 TO PIRATE DR: UPGRADE 4 LN RURAL HIGHWAY TO 4 LN URBAN HIGHWAY WITH 0 TO 4 LN DISCONTINUOUS ACCESS RDS; RECONSTRUCT SH 144 INTERCHANGE REVISE LIMITS AND SCOPE	0080-03-049	US 377	C	GRANBURY	TXDOT-FORT WORTH REV DATE: 05/2023 MPO PROJECT ID: 54018 MTP REFERENCE: RSA1-1.540.510, RSA1-1.540.520, RSA1-1.540.540, RSA1-1.205.250 <div>Project History: RELATED TO TIP 54019/CSJ 0080-04-081 & TIP 54071/CSJ 0080-04-094; REGIONAL 10-YEAR PLAN PROJECT</div>
FORT WORTH LIMITS FROM: LIMITS TO: TIP DESCRIPTION: REMARKS:	TARRANT AT RM 2871 INTERSECTION IMPROVEMENTS INCLUDING CONSTRUCTION OF NEW DUAL LEFT TURN LANES AND RECONSTRUCTION OF RIGHT TURN LANE ON EB RM 2871, AND TRAFFIC SIGNAL IMPROVEMENTS TO ACCOMMODATE THE ADDITIONAL TURN LANES ADD CONSTRUCTION TO THE APPENDIX D OF THE 2023-2026 TIP/STIP	0080-07-099	US 377	C	BENBROOK	TXDOT-FORT WORTH REV DATE: 11/2023 MPO PROJECT ID: 21019 MTP REFERENCE: TSMO2-001 <div>Project History: REGIONAL 10 YEAR PLAN PROJECT; PART OF SE CONNECTOR CAT 2/STBG EXCHANGE</div>

DISTRICT	COUNTY	CSJ	HWY	PHASE	CITY	PROJECT SPONSOR
FORT WORTH LIMITS FROM:	TARRANT US 81/287	0081-12-041	IH 35W	C,E,R	FORT WORTH	TXDOT-FORT WORTH REV DATE: 07/2022 MPO PROJECT ID: 54104.1
LIMITS TO:	DENTON COUNTY LINE					
TIP	RECONSTRUCT FROM 4 TO 6 LANES WITH 4 TO 4 CONCURRENT MANAGED TOLL LANES					
DESCRIPTION:	AND 4/8 CONTINUOUS TO 4/8 CONTINUOUS FRONTAGE ROAD LANES (SEGMENT 3C)					MTP REFERENCE: FT1-5.20.2
REMARKS:	LOCAL CONTRIBUTION TO BE FUNDED BY CDA PARTNER					
						Project History: CAT 10 CONGRESSIONAL EARMARK- IMD; RELATED TO TIP 54104.2/CSJ 0081- 13-060; CONSTRUCTION TO BE FUNDED WITH TOLL BONDS BY CDA PARTNER
FORT WORTH LIMITS FROM:	DENTON DENTON COUNTY LINE	0081-13-060	IH 35W	C,R	FORT WORTH	TXDOT-FORT WORTH REV DATE: 07/2022 MPO PROJECT ID: 54104.2
LIMITS TO:	EAGLE PARKWAY					
TIP	RECONSTRUCT FROM 4 TO 6 LANES WITH 4 TO 4 CONCURRENT MANAGED TOLL LANES					
DESCRIPTION:	AND 4/8 CONTINUOUS TO 4/8 CONTINUOUS FRONTAGE ROAD LANES (SEGMENT 3C) (ULTIMATE)					MTP REFERENCE: FT1-5.20.2
REMARKS:	LOCAL CONTRIBUTION PAID BY CDA PARTNERS					
						Project History: LOCAL CONTRIBUTION PAID BY CDA PARTNER; RELATED TO TIP 54104.1/CSJ 0081-12-041
FORT WORTH LIMITS FROM:	TARRANT AT PUMPHREY	0094-05-070	SH 183	C	FORT WORTH	TXDOT-FORT WORTH REV DATE: 07/2022 MPO PROJECT ID: 13064
LIMITS TO:						
TIP	CONSTRUCT INTERSECTION IMPROVEMENTS INCLUDING TURN LANES AND NEW TRAFFIC					
DESCRIPTION:	SIGNAL					MTP REFERENCE: TSMO2-001, TSMO2-002
REMARKS:						
						Project History: REGIONAL 10-YEAR PLAN PROJECT
FORT WORTH LIMITS FROM:	TARRANT NORTH OF AZLE AVENUE	0171-05-068	SH 199	C	LAKE WORTH	TXDOT-FORT WORTH REV DATE: 11/2023 MPO PROJECT ID: 13005
LIMITS TO:	SOUTH OF IH 820					
TIP	CONSTRUCT 0 TO 4 MAIN LANES (6 ULTIMATE) WITH INTERCHANGE AT IH 820					
DESCRIPTION:						MTP REFERENCE: FT1-14.20.8, IN1-14.153.1, RSA1- 2.280.725
REMARKS:						
						Project History:
FORT WORTH LIMITS FROM:	TARRANT VILLAGE CREEK ROAD	0172-06-105	US 287	C	FORT WORTH	TXDOT-FORT WORTH REV DATE: 11/2023 MPO PROJECT ID: 55044.1
LIMITS TO:	BERRY STREET					
TIP	RECONSTRUCT 6 TO 6 MAINLANES PLUS AUXILIARY LANES WITH 4 DISCONTINUOUS					
DESCRIPTION:	FRONTAGE ROAD LANES TO 4/6 DISCONTINUOUS FRONTAGE ROAD LANES; ADD SHARED- USE PATH AND SIDEWALKS					MTP REFERENCE: FT1-1.50.3, BP2-002
REMARKS:	ADD CONSTRUCTION TO THE APPENDIX D OF THE 2023-2026 TIP/STIP					
PENDING FHWA APPROVAL						Project History: REGIONAL 10 YEAR PLAN PROJECT; PART OF SE CONNECTOR; RELATED TO TIP 55041/CSJ 0008-13-125, TIP 55043/CSJ 2374-05-066, TIP 55044/CSJ 0172-06-080
FORT WORTH LIMITS FROM:	PARKER FM 2552	0314-07-061	IH 20	C	WEATHERFORD	TXDOT-FORT WORTH REV DATE: 11/2023 MPO PROJECT ID: 13054
LIMITS TO:	BANKHEAD HIGHWAY					
TIP	CONSTRUCT 0 TO 4/6 LANE CONTINUOUS FRONTAGE ROAD					
DESCRIPTION:						MTP REFERENCE: FT1-30.10.4
REMARKS:	REVISE SCOPE					
PENDING FHWA APPROVAL						Project History: REGIONAL 10-YEAR PLAN PROJECT
FORT WORTH LIMITS FROM:	PARKER SS 312	0314-07-079	IH 20	C	VARIOUS	TXDOT-FORT WORTH REV DATE: 11/2023 MPO PROJECT ID: 21093.2
LIMITS TO:	SH 171					
TIP	RECONSTRUCT AND WIDEN FROM 4 TO 6 GENERAL PURPOSE LANES AND 2/6					
DESCRIPTION:	DISCONTINUOUS LANE TO 4/6 CONTINUOUS LANE FRONTAGE ROADS					MTP REFERENCE: FT1-30.10.2, FT1-30.10.3, FT1-30.10.4
REMARKS:	REVISE LIMITS AND SCOPE					
PENDING FHWA APPROVAL						Project History:

DISTRICT	COUNTY	CSJ	HWY	PHASE	CITY	PROJECT SPONSOR
FORT WORTH LIMITS FROM: LIMITS TO: TIP DESCRIPTION: REMARKS:	PARKER SH 171 US 180 RECONSTRUCT AND WIDEN FROM 4 TO 6 GENERAL PURPOSE LANES AND 4/6 LANE DISCONTINUOUS TO 4/6 LANE CONTINUOUS FRONTAGE RDS ADD CONSTRUCTION TO THE APPENDIX D OF THE 2023-2026 TIP/STIP	0314-07-083	IH 20	C	WEATHERFORD	TXDOT-FORT WORTH REV DATE: 11/2023 MPO PROJECT ID: 21093.3 MTP REFERENCE: FT1-30.10.4
PENDING FHWA APPROVAL						Project History: RELATED TO TIP 21093.2/CSJ 0314-07-079
FORT WORTH LIMITS FROM: LIMITS TO: TIP DESCRIPTION: REMARKS:	TARRANT IH 35W (SEGMENT 3A-ULTIMATE PHASE 1) RIVERSIDE DR RECONSTRUCT SYLVANIA AVE BRIDGE OVER SH 121 WITH RECONSTRUCTION OF EXISTING FRONTAGE ROADS AND ASSOCIATED RAMPS TO SH 121 ADD PROJECT TO APPENDIX D OF THE 2023-2026 TIP/STIP	0363-03-060	SH 121	C	FORT WORTH	TXDOT-FORT WORTH REV DATE: 11/2022 MPO PROJECT ID: 54102.1 MTP REFERENCE: FT1-5.60.1, MO3-001
						Project History: CAT 10 IS FOR NTE CONCESSION FUNDING
FORT WORTH LIMITS FROM: LIMITS TO: TIP DESCRIPTION: REMARKS:	TARRANT SH 121 SH 10 WIDEN 3/4 TO 6 CONCURRENT MANAGED LANES AND RECONSTRUCT AND WIDEN EXISTING 2/6 LANE DISCONTINUOUS TO 4/6 DISCONTINUOUS FRONTAGE ROADS (ULTIMATE) 	0364-05-039	SH 183	E,R	FORT WORTH	TXDOT-FORT WORTH REV DATE: 07/2022 MPO PROJECT ID: 55034 MTP REFERENCE: FT1-22.10.1, FT1-22.10.2
						Project History:
FORT WORTH LIMITS FROM: LIMITS TO: TIP DESCRIPTION: REMARKS:	JOHNSON BU 287 P US 67 REALIGN AND WIDEN ROADWAY FROM 2 TO 4 LANES URBAN DIVIDED DELAY CONSTRUCTION TO FY2028 AND ADD CAT 4 FUNDING	0747-05-035	FM 157	C	MANSFIELD	TXDOT-FORT WORTH REV DATE: 11/2023 MPO PROJECT ID: 54053 MTP REFERENCE: RSA1-1.465.400, RSA1-1.465.425
						Project History: REGIONAL 10-YEAR PLAN PROJECT
FORT WORTH LIMITS FROM: LIMITS TO: TIP DESCRIPTION: REMARKS:	VARIOUS REGIONAL PLACEHOLDER; BIKE/PEDESTRIAN SAFETY POOL BIKE/PEDESTRIAN SAFETY POOL- INCLUDING TOD, PEDESTRIAN CONNECTIONS, SCHOOL SITTING, ETC. NO CHANGE	0902-00-173	VA	C	VARIOUS	NCTCOG REV DATE: 11/2023 MPO PROJECT ID: 11651 MTP REFERENCE: BP2-001, BP2-002, SD2-002, SD2-003
						Project History: PLANNING CSJ 0902-00-925
FORT WORTH LIMITS FROM: LIMITS TO: TIP DESCRIPTION: REMARKS:	TARRANT TARRANT COUNTY PEOPLE/GOODS MOVER ALONG SH 360 ENGINEERING, TESTING, AND CONSTRUCTION OF AN AUTOMATED CARGO MOVEMENT SYSTEM TO IMPROVE FREIGHT AND GOODS MOVEMENT	0902-00-327	VA	C,E,R	VARIOUS	NCTCOG REV DATE: 07/2022 MPO PROJECT ID: 21018 MTP REFERENCE: TR2-002
						Project History: 200,000 TRANSPORTATION DEVELOPMENT CREDITS (CAT 3 - TDC[MPO]) UTILIZED IN LIEU OF A LOCAL MATCH AND ARE NOT CALCULATED IN FUNDING TOTAL; REGIONAL TDCS
FORT WORTH LIMITS FROM: LIMITS TO: TIP DESCRIPTION: REMARKS:	TARRANT FWTA VANPOOL PROGRAM OPERATE VANPOOL SUBSIDY INITIATIVE FOR COMMUTERS TRAVELING LONG DISTANCES AND IN AREAS WITH LITTLE OR NO FIXED ROUTE SERVICE; INCLUDES COST OF VEHICLE LEASING AND PART OF ADMINISTRATIVE COSTS, BALANCE OF COST ARE 100% LOCAL	0902-90-157	VA	T	VARIOUS	FWTA REV DATE: 07/2022 MPO PROJECT ID: 11176.8 MTP REFERENCE: TDM2-200
						Project History:

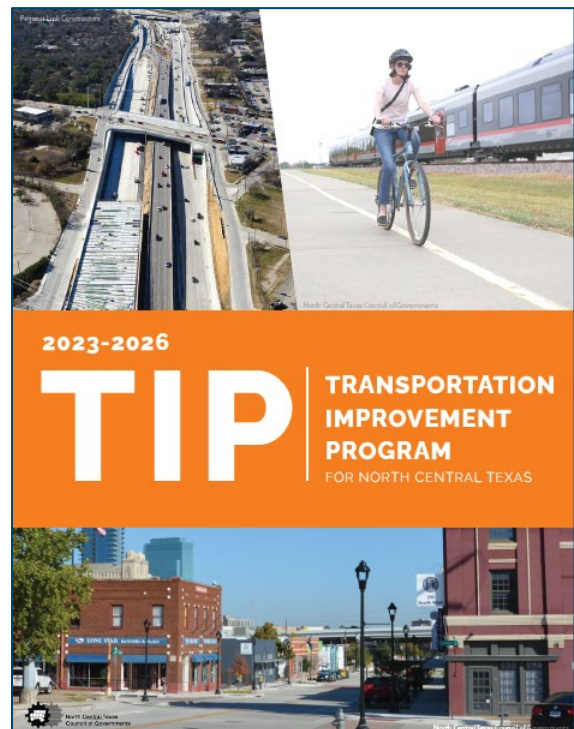
DISTRICT	COUNTY	CSJ	HWY	PHASE	CITY	PROJECT SPONSOR
FORT WORTH LIMITS FROM: LIMITS TO: TIP DESCRIPTION: REMARKS:	TARRANT FWTA VANPOOL PROGRAM	0902-90-158	VA	T	VARIOUS	FWTA REV DATE: 07/2022 MPO PROJECT ID: 11176.8 MTP REFERENCE: TDM2-200
						Project History:
FORT WORTH LIMITS FROM: LIMITS TO: TIP DESCRIPTION: REMARKS:	TARRANT BROADWAY AVE FROM US 377	0902-90-164	CS	C	HALTOM CITY	HALTOM CITY REV DATE: 11/2023 MPO PROJECT ID: 14082 MTP REFERENCE: BP2-002, NRSA1-FTW-97, TSMO2-001, TSMO2-002
						Project History: RELATED TO 0902-90-302 WHICH IS THE CMAQ RELATED CSJ FOR THIS PROJECT
FORT WORTH LIMITS FROM: LIMITS TO: TIP DESCRIPTION: REMARKS:	TARRANT ON HASLET PARKWAY/SH 170 FROM IH 35W	0902-90-166	CS	C	HASLET	TXDOT-FORT WORTH REV DATE: 11/2023 MPO PROJECT ID: 11898.6 MTP REFERENCE: FP2-120, IN1-5.10.1, TSMO2-001, TT2-007
						Project History: SH 170 DIRECT CONNECTOR; LOCAL CONTRIBUTION PAID BY TARRANT CO AND PRIVATE SECTOR
FORT WORTH LIMITS FROM: LIMITS TO: TIP DESCRIPTION: REMARKS:	TARRANT BUTLER HOUSING PROJECT BOUNDED BY IH 35W, IH 30, AND US 287	0902-90-229	VA	R	FORT WORTH	FORT WORTH REV DATE: 07/2022 MPO PROJECT ID: 14091.1 MTP REFERENCE: EJ3-001, F3-002, F3-012, FT3-007, FT3-011, SD2-001, TR2-005
						Project History: RELATED TO TIP 14091.2/CSJ 0902-90-230
FORT WORTH LIMITS FROM: LIMITS TO: TIP DESCRIPTION: REMARKS:	TARRANT BUTLER HOUSING PROJECT BOUNDED BY IH 35W, IH 30, AND US 287	0902-90-230	VA	C	FORT WORTH	FORT WORTH REV DATE: 07/2022 MPO PROJECT ID: 14091.2 MTP REFERENCE: SD2-001, TR2-005, EJ3-001, F3-002, FT3-007
						Project History: RELATED TO TIP 14091.1/CSJ 0902-90-229; 2,000,000 OF TDCS (CAT 3-TDC [MPO]) UTILIZED IN LIEU OF A LOCAL MATCH; CITY OF FORT WORTH POLICY BUNDLE TDC; HALF OF FUNDING TO BE REPAID BY THE CITY OF FORT WORTH OVER TIME (VIA FUTURE TIF DISTRICT)
FORT WORTH LIMITS FROM: LIMITS TO: TIP DESCRIPTION: REMARKS:	TARRANT ON AVONDALE-HASLET ROAD	0902-90-267	CS	C	HASLET	TXDOT-FORT WORTH REV DATE: 11/2023 MPO PROJECT ID: 11898.5 MTP REFERENCE: TSMO2-001
						Project History: RELATED TO TIP 11898.5/CSJ 0902-90-268

DISTRICT	COUNTY	CSJ	HWY	PHASE	CITY	PROJECT SPONSOR
FORT WORTH LIMITS FROM: LIMITS TO: TIP DESCRIPTION: REMARKS:	TARRANT ON AVONDALE-HASLET ROAD AT BNSF RAIL LINE CONSTRUCT GRADE SEPARATION NO CHANGE	0902-90-268 CS		C	HASLET	TXDOT-FORT WORTH REV DATE: 11/2023 MPO PROJECT ID: 11898.5 MTP REFERENCE: FP3-001, FP3-011, FP3-013, TSMO2-001 <div>Project History: RELATED TO TIP 11898.5/CSJ 0902-90-267; 1,500,000 OF TRANSPORTATION DEVELOPMENT CREDITS (TDC [MPO]) UTILIZED IN LIEU OF A LOCAL MATCH AND ARE NOT CALCULATED IN FUNDING TOTAL; CATEGORY 5 TDCS</div>
FORT WORTH LIMITS FROM: LIMITS TO: TIP DESCRIPTION: REMARKS:	TARRANT BROADWAY AVE FROM US 377 SH 26 RECONSTRUCT AND ADD TURN LANES WITH INTERSECTION, SIDEWALK AND SIGNAL IMPROVEMENTS REVISE SCOPE	0902-90-302 CS		C	HALTOM CITY	HALTOM CITY REV DATE: 11/2023 MPO PROJECT ID: 14082 MTP REFERENCE: BP2-002, TSMO2-001, TSMO2-002, NRSA1-FTW-97 <div>Project History: RELATED TO 0902-90-164, WHICH IS THE STIP ENTRY; CMAQ FOR TURN LANES, INTERSECTION, SIDEWALK, AND SIGNAL IMPROVEMENTS</div>
FORT WORTH LIMITS FROM: LIMITS TO: TIP DESCRIPTION: REMARKS:	TARRANT WEST OF COOPER ST DALLAS COUNTY LINE RECONSTRUCT AND WIDEN 6 TO 8 GENERAL PURPOSE LANES, CONVERT 2 CONCURRENT MANAGED LANES TO 2/3 CONCURRENT MANAGED LANES, AND RECONSTRUCT EXISTING 4/6 DISCONTINUOUS TO 4/6 DISCONTINUOUS FRONTAGE ROAD LANES REVISE LIMITS AND CLARIFY SCOPE	1068-02-147 IH 30		C	ARLINGTON	TXDOT-FORT WORTH REV DATE: 11/2023 MPO PROJECT ID: 13001 MTP REFERENCE: FT1-28.40.3 <div>Project History: REGIONAL 10-YEAR PLAN PROJECT; RELATED TO TIP 55097/CSJ 1068-02-127</div>
FORT WORTH LIMITS FROM: LIMITS TO: TIP DESCRIPTION: REMARKS:	JOHNSON WEST OF AVE F MAIN STREET CONSTRUCT RAILROAD GRADE SEPARATION AND REALIGN FM 917	1181-02-033 FM 917		C	JOSHUA	TXDOT-FORT WORTH REV DATE: 07/2022 MPO PROJECT ID: 11955.1 MTP REFERENCE: RSA1-2.740.225, TSMO2-001 <div>Project History: REGIONAL 10 YEAR PLAN PROJECT; RELATED TO TIP 11955.2/CSJ 1181-03-036</div>
FORT WORTH LIMITS FROM: LIMITS TO: TIP DESCRIPTION: REMARKS:	JOHNSON MAIN STREET EAST OF SH 174 CONSTRUCT RR GRADE SEPARATION AND REALIGN FM 917	1181-03-036 FM 917		C	JOSHUA	TXDOT-FORT WORTH REV DATE: 07/2022 MPO PROJECT ID: 11955.2 MTP REFERENCE: RSA1-2.740.225, TSMO2-001 <div>Project History: REGIONAL 10 YEAR PLAN PROJECT; RELATED TO TIP 11955.1/CSJ 1181-02-033</div>
FORT WORTH LIMITS FROM: LIMITS TO: TIP DESCRIPTION: REMARKS:	TARRANT AVE K/BROWN BLVD ABRAM STREET RECONSTRUCT 6 TO 6 LANES FROM AVE K/BROWN BLVD TO IH 30 AND RECONSTRUCT FROM 6 TO 8 LANES FROM IH 30 TO ABRAM ST	2266-02-054 SH 360		E,R	ARLINGTON	TXDOT-FORT WORTH REV DATE: 07/2022 MPO PROJECT ID: 51345 MTP REFERENCE: AO1-9.20.3, FT1-9.30.1 <div>Project History:</div>
FORT WORTH LIMITS FROM: LIMITS TO: TIP DESCRIPTION: REMARKS:	TARRANT NORTH OF E RANDOL MILL RD SOUTH OF E RANDOL MILL RD RECONSTRUCT 6 TO 8 MAIN LANES AND RAILROAD UNDERPASS AND 4/8 LANE CONTINUOUS TO 4/8 LANE CONTINUOUS FRONTAGE ROADS	2266-02-148 SH 360		C	ARLINGTON	TXDOT-FORT WORTH REV DATE: 11/2023 MPO PROJECT ID: 13008 MTP REFERENCE: FT1-9.20.4 <div>Project History:</div>

DISTRICT	COUNTY	CSJ	HWY	PHASE	CITY	PROJECT SPONSOR
FORT WORTH LIMITS FROM: LIMITS TO: TIP DESCRIPTION: REMARKS:	TARRANT SUBLETT/CAMP WISDOM ROAD TARRANT/ELLIS COUNTY LINE CNST 4 TO 8 TOLL LN FRM SUBLETT/CAMP WISDOM RD TO DEBBIE LN; 4 TO 6 TOLL LN FRM DEBBIE LN TO TARRANT/ELLIS CO LINE; ADD 4/6 TO 4/6 CONT FRD FRM SUBLETT/CAMP WISDOM TO HERITAGE & 4 TO 4 TOLL LN & 4 TO 4 CONT FRDS FRM HERITAGE TO TARRANT/ELLIS CO LINE (ULT)	2266-02-157	SH 360	C,E	ARLINGTON	NTTA REV DATE: 07/2022 MPO PROJECT ID: 55028 MTP REFERENCE: FT1-9.40.2, FT1-9.40.3, FT1-9.40.4, FT1-9.40.5
						Project History: LOCAL CONTRIBUTION PAID BY NTTA
FORT WORTH LIMITS FROM: LIMITS TO: TIP DESCRIPTION: REMARKS:	TARRANT TRINITY RIVER POST AND PADDOCK CONSTRUCT 0 TO 2 LANE SOUTHBOUND FRONTAGE ROAD, BRIDGE OVER RIVERSIDE PARKWAY, AND NEW SIDEWALKS	2266-02-159	SH 360	C,E	GRAND PRAIRIE	TXDOT-FORT WORTH REV DATE: 11/2023 MPO PROJECT ID: 14092 MTP REFERENCE: BP2-002, MO3-002, FT1-9.20.1
						Project History:
FORT WORTH LIMITS FROM: LIMITS TO: TIP DESCRIPTION: REMARKS:	ELLIS TARRANT/ELLIS COUNTY LINE US 287 CONSTRUCT 4 TO 6 TOLL LANES AND 4 TO 4 CONTINUOUS FRONTAGE ROADS (ULTIMATE)	2266-03-006	SH 360	C,E	ARLINGTON	NTTA REV DATE: 07/2022 MPO PROJECT ID: 55030 MTP REFERENCE: FT1-9.40.5
						Project History: LOCAL CONTRIBUTION PAID BY NTTA
FORT WORTH LIMITS FROM: LIMITS TO: TIP DESCRIPTION: REMARKS:	TARRANT PARK SPRINGS BLVD DALLAS COUNTY LINE RECONSTRUCT EB AND WB FRONTAGE ROADS FROM 4/8 LANE DISCONTINUOUS TO 4/8 LANE CONTINUOUS ON IH 20 FROM PARK SPRINGS TO COOPER STREET; ON EB IH 20 EXIT TO BARDIN ROAD (FRONTAGE ROAD) IMPROVE DRAINAGE	2374-05-093	IH 20	C	ARLINGTON	TXDOT-FORT WORTH REV DATE: 11/2023 MPO PROJECT ID: 13027.2 MTP REFERENCE: FT1-30.60.2, MO3-001
						Project History: REGIONAL 10-YEAR PLAN PROJECT; RELATED TO TIP 13027.1/CSJ 2374-05-084
FORT WORTH LIMITS FROM: LIMITS TO: TIP DESCRIPTION: REMARKS:	TARRANT LITTLE ROAD PARK SPRINGS BLVD RECONSTRUCT AND WIDEN FROM 8 TO 10 GENERAL PURPOSE LANES, 4/6 DISCONTINUOUS LANES TO 4/8 CONTINUOUS FRONTAGE ROAD LANES; ADD SHARED-USE PATH AND SIDEWALKS	2374-05-094	IH 20	C	ARLINGTON	TXDOT-FORT WORTH REV DATE: 11/2022 MPO PROJECT ID: 55043.1 MTP REFERENCE: FT1-30.60.1, BP2-002
						Project History: PART OF SOUTHEAST CONNECTOR; RELATED TO TIP 55041/CSJ 0008-13-125, TIP 55043/CSJ 2374-05-066, TIP 55044/CSJ 0172-06-080; REGIONAL 10 YEAR PLAN PROJECT
FORT WORTH LIMITS FROM: LIMITS TO: TIP DESCRIPTION: REMARKS:	WISE WEST OF CR 1170 INTERSECTION OF US 81/287 AT FM 1810 REALIGNMENT OF FM 1810 AND GRADE SEPARATION AND RETAINING WALLS AT REALIGNED INTERSECTION AT US 81/287 & BU 81D	2418-01-013	FM 1810	C	DECATUR	TXDOT-FORT WORTH REV DATE: 07/2022 MPO PROJECT ID: 13004.1 MTP REFERENCE: NRSA1-FTW-65, TSMO2-001
						Project History: REGIONAL 10-YEAR PLAN PROJECT; RELATED TO TIP 13004.2/CSJ 0013-07-083 AND 13004.3/CSJ 0013-09-012
FORT WORTH LIMITS FROM: LIMITS TO: TIP DESCRIPTION: REMARKS:	JOHNSON IH 35W EAST OF CR 602 WIDEN FROM 2 LANES TO 6 LANES FROM IH 35W TO HURST AVENUE AND 2 LANES TO 4 LANES FROM HURST AVENUE TO CR 602	3372-01-010	FM 3391	C	BURLESON	TXDOT-FORT WORTH REV DATE: 11/2023 MPO PROJECT ID: 52501 MTP REFERENCE: NRSA1-FTW-8
						Project History:
PENDING FHWA APPROVAL						Project History:

Appendix D

Environmental Clearance Projects Dallas District



DISTRICT	COUNTY	CSJ	HWY	PHASE	CITY	PROJECT SPONSOR
DALLAS	DALLAS	0000-18-033	CS	C	ROWLETT	ROWLETT
LIMITS FROM:	CHAHA RD FROM ROWLETT RD					REV DATE: 07/2022
LIMITS TO:	KIRBY RD					MPO PROJECT ID: 83144
TIP	WIDEN FROM 2 LANES TO 3 LANES					
DESCRIPTION:						MTP REFERENCE: NRSA1-DAL-171
REMARKS:	LOCAL CONTRIBUTION PAID BY ROWLETT					
						Project History: LOCAL CONTRIBUTION PAID BY THE CITY OF ROWLETT
DALLAS	ELLIS	0000-18-045	SH 360	E	MIDLOTHIAN	NTTA
LIMITS FROM:	US 287					REV DATE: 11/2023
LIMITS TO:	US 67					MPO PROJECT ID: 81140
TIP	CONSTRUCT 0 TO 4 LANE CONTINUOUS FRONTAGE ROADS (INTERIM)					
DESCRIPTION:						MTP REFERENCE: FT1-9.50.1, FT3-003
REMARKS:	ADD PROJECT TO THE APPENDIX D OF THE 2023-2026 TIP/STIP					
PENDING FHWA APPROVAL						Project History:
DALLAS	DALLAS	0000-18-071	CS	C	ROWLETT	ROWLETT
LIMITS FROM:	ON HICKOX RD FROM TOLER RD					REV DATE: 07/2022
LIMITS TO:	MERRITT RD					MPO PROJECT ID: 83030
TIP	WIDEN FROM 2 LANES TO 4 LANES (PHASE 2)					
DESCRIPTION:						MTP REFERENCE: NRSA1-DAL-165
REMARKS:	LOCAL CONTRIBUTION PAID BY ROWLETT					
						Project History: LOCAL CONTRIBUTION PAID BY THE CITY OF ROWLETT
DALLAS	DALLAS	0008-08-078	SH 180	C	GRAND PRAIRIE	GRAND PRAIRIE
LIMITS FROM:	MAIN STREET FROM 6TH STREET NW					REV DATE: 07/2022
LIMITS TO:	5TH STREET NE					MPO PROJECT ID: 21041
TIP	RECONSTRUCT FROM 4 LANE DIVIDED URBAN ROADWAY TO 2 LANE DIVIDED URBAN					
DESCRIPTION:	ROADWAY WITH SIDEWALKS AND ON-STREET PARKING					MTP REFERENCE: RSA1-2.520.525, BP2-002
REMARKS:						
						Project History: LOCAL CONTRIBUTION PAID BY CITY OF GRAND PRAIRIE & DALLAS COUNTY; CMAQ FUNDS ARE FOR SIDEWALKS ONLY
DALLAS	DALLAS	0008-08-081	CS	C,E,R	GRAND PRAIRIE	GRAND PRAIRIE
LIMITS FROM:	ON MAIN STREET FROM SH 161					REV DATE: 07/2022
LIMITS TO:	6TH STREET NW					MPO PROJECT ID: 21040
TIP	RECONSTRUCT FROM 4 TO 2 LANES WITH TURN LANES, AUXILIARY LANES, AND					
DESCRIPTION:	SIDEWALKS					MTP REFERENCE: BP2-002, RSA1-2.520.525
REMARKS:						
						Project History: LOCAL CONTRIBUTION TO BE PAID BY CITY OF GRAND PRAIRIE
DALLAS	DALLAS	0008-08-082	CS	C,E,R	GRAND PRAIRIE	GRAND PRAIRIE
LIMITS FROM:	ON MAIN STREET FROM 5TH STREET NE					REV DATE: 07/2022
LIMITS TO:	BELT LINE ROAD					MPO PROJECT ID: 21042
TIP	RECONSTRUCT FROM 4 TO 2 LANES WITH TURN LANES, AUXILIARY LANES, AND					
DESCRIPTION:	SIDEWALKS					MTP REFERENCE: BP2-002, RSA1-2.520.525
REMARKS:						
						Project History: LOCAL CONTRIBUTION TO BE PAID BY CITY OF GRAND PRAIRIE
DALLAS	DALLAS	0009-11-252	IH 30	C	VARIOUS	TXDOT-DALLAS
LIMITS FROM:	IH 45					REV DATE: 07/2022
LIMITS TO:	FERGUSON RD					MPO PROJECT ID: 13043.1
TIP	RECONSTRUCT AND WIDEN FROM 8 TO 10 GENERAL PURPOSE LANES AND					
DESCRIPTION:	RECONSTRUCT 4/6 DISCONTINUOUS TO 2/6 DISCONTINUOUS FRONTAGE ROADS					MTP REFERENCE: FT1-28.60.3
REMARKS:						
						Project History: REGIONAL 10-YEAR PLAN PROJECT

DISTRICT	COUNTY	CSJ	HWY	PHASE	CITY	PROJECT SPONSOR
DALLAS LIMITS FROM: LIMITS TO: TIP DESCRIPTION: REMARKS:	DALLAS IH 635 BASS PRO DRIVE (IN GARLAND) FROM IH 635 TO BOBTOWN RD: RECONSTRUCT AND WIDEN FROM 8 TO 11 LANES (ULTIMATE 12); ROADWAY AND RAMP MODIFICATIONS; FROM BOBTOWN RD TO BASS PRO DR: OPERATIONAL IMPROVEMENTS ADD PROJECT TO APPENDIX D OF THE 2023-2026 TIP/STIP	0009-11-259	IH 30	C	VARIOUS	TXDOT-DALLAS REV DATE: 02/2023 MPO PROJECT ID: 13043.2 MTP REFERENCE: TSMO2-003
						Project History: RELATED TO TIP 13043/CSJ 0009-11-129; REGIONAL 10-YEAR PLAN PROJECT
DALLAS LIMITS FROM: LIMITS TO: TIP DESCRIPTION: REMARKS:	COLLIN SH 121 CR 375 RECONSTRUCT AND WIDEN 2 LANE RURAL HIGHWAY TO 4 LANE URBAN HIGHWAY RTR 121-CC1	0047-04-022	SH 5	E,R	MELISSA	TXDOT-DALLAS REV DATE: 07/2022 MPO PROJECT ID: 20085 MTP REFERENCE: RSA1-1.680.200, RSA1-1.680.210
						Project History: ROW SEED PROJECT
DALLAS LIMITS FROM: LIMITS TO: TIP DESCRIPTION: REMARKS:	COLLIN SH 5/SPUR 399 SPUR 399 EXTENSION RECONSTRUCT AND WIDEN 4 LANE ARTERIAL TO 6 LANE ARTERIAL (ULTIMATE 8 LANE FREEWAY) AND CONSTRUCT 0 TO 4/6 LANE FRONTAGE ROADS	0047-05-058	SH 5	C	MCKINNEY	TXDOT-DALLAS REV DATE: 07/2022 MPO PROJECT ID: 13072 MTP REFERENCE: FT1-4.15.1, RSA1-1.680.315
						Project History: REGIONAL 10-YEAR PLAN PROJECT
DALLAS LIMITS FROM: LIMITS TO: TIP DESCRIPTION: REMARKS:	DALLAS IH 635 DALLAS/COLLIN COUNTY LINE HOV ACCESS RAMPS STUDY (DALLAS COUNTY PORTION) RTR 121-DA2	0047-07-219	US 75	E	VARIOUS	TXDOT-DALLAS REV DATE: 07/2022 MPO PROJECT ID: 20217 MTP REFERENCE: AO1-23.50.1, FT3-014
						Project History: PLANNING CSJ 0047-07-908
DALLAS LIMITS FROM: LIMITS TO: TIP DESCRIPTION: REMARKS:	COLLIN SS 399 SOUTH OF FM 1378 RECONSTRUCT AND WIDEN 2 LANE UNDIVIDED ROADWAY TO 4 LANE DIVIDED URBAN ROADWAY REVISE LIMITS	0047-09-034	SH 5	C	MCKINNEY	TXDOT-DALLAS REV DATE: 11/2022 MPO PROJECT ID: 13010 MTP REFERENCE: RSA1-1.680.325
						Project History: REGIONAL 10-YEAR PLAN PROJECT
DALLAS LIMITS FROM: LIMITS TO: TIP DESCRIPTION: REMARKS:	COLLIN SH 5 US 380 CONSTRUCT 0 TO 6/8 LANE FREEWAY AND CONSTRUCT 0 TO 4/6 LANE FRONTAGE ROADS ADD PROJECT TO APPENDIX D OF THE 2023-2026 TIP/STIP	0047-10-002	SS 399	C	MCKINNEY	TXDOT-DALLAS REV DATE: 11/2022 MPO PROJECT ID: 55287 MTP REFERENCE: FT1-4.20.1
						Project History: REGIONAL 10-YEAR PLAN PROJECT
DALLAS LIMITS FROM: LIMITS TO: TIP DESCRIPTION: REMARKS:	ELLIS US 77 SOUTH US 77 NORTH RECONSTRUCT 4 INTERCHANGES (BUS 287/US 287 BYPASS/LOFLAND/STERRET RD), 4 LN DISCON TO 4/6 LN CONTINUOUS FRTG RD & RAMP MODIFICATIONS	0048-04-090	IH 35E	E	WAXAHACHIE	TXDOT-DALLAS REV DATE: 07/2022 MPO PROJECT ID: 55092 MTP REFERENCE: FT1-7.100.5
						Project History:
DALLAS LIMITS FROM: LIMITS TO: TIP DESCRIPTION: REMARKS:	ELLIS US 77 SOUTH US 77 NORTH RECONSTRUCT 4 INTERCHANGES (BUS 287/US 287 BYPASS/LOFLAND/STERRET RD), 4 LN DISCON TO 4/6 LN CONTINUOUS FRTG RD & RAMP MODIFICATIONS	0048-04-096	IH 35E	R	WAXAHACHIE	TXDOT-DALLAS REV DATE: 07/2022 MPO PROJECT ID: 55092 MTP REFERENCE: FT1-7.100.5
						Project History:

DISTRICT	COUNTY	CSJ	HWY	PHASE	CITY	PROJECT SPONSOR
DALLAS LIMITS FROM: LIMITS TO: TIP DESCRIPTION: REMARKS:	DENTON SOUTH OF FM 1171 CRAWFORD ROAD RECONSTRUCT AND WIDEN ROADWAY FROM 2 LANE RURAL TO 4 LANE DIVIDED URBAN RTR 121-DE1	0081-03-047	US 377	C	ARGYLE	TXDOT-DALLAS REV DATE: 07/2022 MPO PROJECT ID: 20115 MTP REFERENCE: RSA1-1.540.230 <div>Project History: LOCAL CONTRIBUTION PAID BY DENTON COUNTY; MPO MILESTONE POLICY PROJECT (ROUND 2)</div>
DALLAS LIMITS FROM: LIMITS TO: TIP DESCRIPTION: REMARKS:	DENTON CRAWFORD RD NORTH OF HICKORY CREEK RECONSTRUCT AND WIDEN 2 LANE RURAL HIGHWAY TO 6 LANE DIVIDED URBAN LOCAL CONTRIBUTION PAID BY DENTON COUNTY	0081-03-054	US 377	E	VARIOUS	DENTON CO REV DATE: 07/2022 MPO PROJECT ID: 55002 MTP REFERENCE: RSA1-1.540.220 <div>Project History: LOCAL CONTRIBUTION PAID BY DENTON COUNTY</div>
DALLAS LIMITS FROM: LIMITS TO: TIP DESCRIPTION: REMARKS:	DENTON NORTH OF HICKORY CREEK FM 1830 RECONSTRUCT AND WIDEN 2 LANE RURAL HIGHWAY TO 6 LANE DIVIDED URBAN LOCAL CONTRIBUTION PAID BY DENTON COUNTY	0081-04-038	US 377	E	VARIOUS	DENTON CO REV DATE: 07/2022 MPO PROJECT ID: 55004 MTP REFERENCE: RSA1-1.540.220 <div>Project History: LOCAL CONTRIBUTION PAID BY DENTON COUNTY</div>
DALLAS LIMITS FROM: LIMITS TO: TIP DESCRIPTION: REMARKS:	ELLIS AT FM 664 CONSTRUCT INTERCHANGE REVISE CONSTRUCTION FUNDING	0092-03-053	IH 45	C	FERRIS	TXDOT-DALLAS REV DATE: 11/2023 MPO PROJECT ID: 13029 MTP REFERENCE: IN1-27.560.1 <div>Project History: REGIONAL 10-YEAR PLAN PROJECT</div>
DALLAS LIMITS FROM: LIMITS TO: TIP DESCRIPTION: REMARKS:	TARRANT WEST OF SH 360 DALLAS COUNTY LINE WIDEN 7 TO 8 GENERAL PURPOSE LANES, 2 TO 6 MANAGED-C, RECONSTRUCT 4/6 LANE DISCONTINUOUS TO 4/6 LANE DISCONTINUOUS FRONTAGE ROADS & EXISTING 4 LANE COLLECTOR DISTRIBUTOR FROM SH 360 TO INTL PKWY	0094-02-136	SH 183	E,R	VARIOUS	TXDOT-DALLAS REV DATE: 07/2022 MPO PROJECT ID: 55035 MTP REFERENCE: FT1-22.20.1 <div>Project History:</div>
DALLAS LIMITS FROM: LIMITS TO: TIP DESCRIPTION: REMARKS:	DALLAS WEST OF SH 161 0.66 MILES WEST OF SL 12 WIDEN 6/8 TO 8 GENERAL PURPOSE LANES AND RECONSTRUCT 4/6 LANE DISCONTINUOUS TO 4/6 LANE DISCONTINUOUS FRONTAGE ROADS (ULTIMATE)	0094-03-120	SH 183	E,R	IRVING	TXDOT-DALLAS REV DATE: 07/2022 MPO PROJECT ID: 55032 MTP REFERENCE: FT1-22.30.1, FT1-22.30.2 <div>Project History: RELATED TO TIP 55032.2/CSJ 0094-03-125; PART OF THE SH 183 ULTIMATE PROJECT</div>
DALLAS LIMITS FROM: LIMITS TO: TIP DESCRIPTION: REMARKS:	DALLAS 0.66 MILES WEST OF SL 12 1 MILE EAST OF SL 12 WIDEN 4/6 LANE TO 4/8 LANE CONTINUOUS FRONTAGE ROADS AND CONSTRUCT ULTIMATE INTERCHANGE OF SL 12/SH 183/SH 114 (ULTIMATE)	0094-03-121	SH 183	E,R	IRVING	TXDOT-DALLAS REV DATE: 07/2022 MPO PROJECT ID: 54129 MTP REFERENCE: FT1-22.30.1, FT1-22.40.1, FT1-22.40.2, IN1-17.12.1 <div>Project History: RELATED TO TIP 54129.2/CSJ 0094-03-124; PART OF THE SH 183 ULTIMATE PROJECT</div>

DISTRICT	COUNTY	CSJ	HWY	PHASE	CITY	PROJECT SPONSOR
DALLAS LIMITS FROM: LIMITS TO: TIP DESCRIPTION: REMARKS:	DALLAS 0.66 MILES WEST OF SL 12 1 MILE EAST OF SL 12 RECONSTRUCT 2/4 TO 2/4 CONCURRENT MANAGED LANES	0094-03-124	SH 183	E,R	IRVING	TXDOT-DALLAS REV DATE: 07/2022 MPO PROJECT ID: 54129.2 MTP REFERENCE: FT1-22.30.1, FT1-22.40.1
Project History: RELATED TO TIP 54129/CSJ 0094-03-121						
DALLAS LIMITS FROM: LIMITS TO: TIP DESCRIPTION: REMARKS:	DALLAS WEST OF SH 161 0.66 MILES WEST OF SL 12 WIDEN 2/4 TO 4 CONCURRENT HOV/MANAGED LANES	0094-03-125	SH 183	E,R	IRVING	TXDOT-DALLAS REV DATE: 07/2022 MPO PROJECT ID: 55032.2 MTP REFERENCE: FT1-22.30.1, FT1-22.30.2
Project History: RELATED TO TIP 55032/CSJ 0094-03-120						
DALLAS LIMITS FROM: LIMITS TO: TIP DESCRIPTION: REMARKS:	DALLAS 1.0 MILE EAST OF SL 12 WEST END OF ELM FORK TRINITY RIVER BRIDGE RECONSTRUCT EXISTING 8 GP LANES, 2 TO 4 CONCURRENT MANAGED LANES, AND 4/6 DISCONTINUOUS TO 6/8 CONTINUOUS FRONTAGE ROADS (ULTIMATE)	0094-07-044	SH 183	E,R	IRVING	TXDOT-DALLAS REV DATE: 07/2022 MPO PROJECT ID: 53198 MTP REFERENCE: FT1-22.40.2
Project History:						
DALLAS LIMITS FROM: LIMITS TO: TIP DESCRIPTION: REMARKS:	DALLAS WEST END OF ELM FORK TRINITY RIVER BRIDGE WEST OF IH 35E RECONSTRUCT AND WIDEN 6/8 TO 6/8 GP LANES & RECONSTRUCT 4/6 DISCONTINUOUS TO 4/8 LANE CONTINUOUS FRONTAGE ROADS (ULTIMATE)	0094-07-045	SH 183	E,R	IRVING	TXDOT-DALLAS REV DATE: 07/2022 MPO PROJECT ID: 54072 MTP REFERENCE: FT1-22.40.2, FT1-22.40.3
Project History: RELATED TO TIP 54072.2/CSJ 0094-07-046						
DALLAS LIMITS FROM: LIMITS TO: TIP DESCRIPTION: REMARKS:	DALLAS WEST END OF ELM FORK TRINITY RIVER BRIDGE WEST OF IH 35E RECONSTRUCT AND WIDEN 2 TO 4/6 MANAGED LANES	0094-07-046	SH 183	E,R	IRVING	TXDOT-DALLAS REV DATE: 07/2022 MPO PROJECT ID: 54072.2 MTP REFERENCE: FT1-22.40.2, FT1-22.40.3
Project History: RELATED TO TIP 54072/CSJ 0094-07-045						
DALLAS LIMITS FROM: LIMITS TO: TIP DESCRIPTION: REMARKS:	DALLAS IH 30 EAST OF TOWN EAST BLVD RECONSTRUCT AND WIDEN 4 TO 6 MAIN LANES AND 2/6 TO 4/6 LANE CONTINUOUS FRONTAGE ROADS	0095-10-033	US 80	E,R	MESQUITE	TXDOT-DALLAS REV DATE: 07/2022 MPO PROJECT ID: 53108 MTP REFERENCE: FT1-32.10.1
Project History: REGIONAL 10-YEAR PLAN "SEED MONEY" PROJECT						
DALLAS LIMITS FROM: LIMITS TO: TIP DESCRIPTION: REMARKS:	KAUFMAN DALLAS COUNTY LINE SP 557 ADD 0 TO 4 CONTINUOUS FRONTAGE ROADS	0095-14-027	IH 20	E,R	VARIOUS	TXDOT-DALLAS REV DATE: 07/2022 MPO PROJECT ID: 55219 MTP REFERENCE: NRSA1-30.100.1, NRSA1-30.100.2
Project History:						
DALLAS LIMITS FROM: LIMITS TO: TIP DESCRIPTION: REMARKS:	COLLIN COIT ROAD JCT US 380/UNIVERSITY DRIVE FROM COIT RD TO LAKEWOOD RD: RECONSTRUCT 6 TO 6 LANE ARTERIAL; FROM LAKEWOOD TO JCT US 380/UNIVERSITY DRIVE: RECONSTRUCT AND WIDEN 6 LANE ARTERIAL AS AN 8 LANE FREEWAY WITH 0 TO 4/6 LANE CONTINUOUS FRONTAGE ROADS REVISE SCOPE	0135-02-065	US 380	C	VARIOUS	TXDOT-DALLAS REV DATE: 08/2023 MPO PROJECT ID: 13067 MTP REFERENCE: RSA1-2.225.550, FT1-2.50.2
Project History: REGIONAL 10-YEAR PLAN PROJECT; PART OF SE CONNECTOR CAT 2/12 EXCHANGE						

DISTRICT	COUNTY	CSJ	HWY	PHASE	CITY	PROJECT SPONSOR
DALLAS	COLLIN	0135-03-053	US 380	C	MCKINNEY	TXDOT-DALLAS
LIMITS FROM:	JCT US 380/EAST UNIVERSITY (EAST OF MCKINNEY)					REV DATE: 05/2023
LIMITS TO:	FM 1827					MPO PROJECT ID: 13068
TIP	RECONSTRUCT AND WIDEN 6 LANE ARTERIAL TO 8 LANE FREEWAY AND CONSTRUCT 0					
DESCRIPTION:	TO 4/6 LANE CONTINUOUS FRONTAGE ROADS					MTP REFERENCE: FT1-2.100.1, RSA1-2.225.650
REMARKS:	REVISE LIMITS AND SCOPE					
PENDING FHWA APPROVAL						Project History: REGIONAL 10-YEAR PLAN PROJECT; RELATED TO TIP 55233.1/CSJ 0135-03-057 WHICH WIDENS EXISTING ARTERIAL FROM 4 TO 6 LANES PRIOR TO FY2027
DALLAS	COLLIN	0135-04-036	US 380	C	PRINCETON	TXDOT-DALLAS
LIMITS FROM:	JCT US 380/EAST PRINCETON DRIVE					REV DATE: 11/2022
LIMITS TO:	CR 560					MPO PROJECT ID: 13069
TIP	RECONSTRUCT AND WIDEN 4 LANE ARTERIAL TO 8 LANE FREEWAY AND CONSTRUCT 0					
DESCRIPTION:	TO 4/6 LANE FRONTAGE ROADS					MTP REFERENCE: FT1-2.130.1, RSA1-2.225.675
REMARKS:	REVISE LIMITS					
						Project History: REGIONAL 10-YEAR PLAN PROJECT
DALLAS	COLLIN	0135-04-038	US 380	C	FARMERSVILLE	TXDOT-DALLAS
LIMITS FROM:	CR 560					REV DATE: 11/2023
LIMITS TO:	JCT US 380/AUDIE MURPHY (WEST OF FARMERSVILLE)					MPO PROJECT ID: 55285
TIP	RECONSTRUCT AND WIDEN 4 LANE ARTERIAL TO 6 LANE FREEWAY AND CONSTRUCT 0					
DESCRIPTION:	TO 4/6 LANE CONTINUOUS FRONTAGE ROADS					MTP REFERENCE: FT1-2.140.1, RSA1-2.225.675
REMARKS:	ADD CONSTRUCTION TO APPENDIX D OF THE 2023-2026 TIP/STIP					
PENDING FHWA APPROVAL						Project History:
DALLAS	COLLIN	0135-11-023	US 380	E	VARIOUS	TXDOT-DALLAS
LIMITS FROM:	EAST OF DALLAS NORTH TOLLWAY					REV DATE: 07/2022
LIMITS TO:	WEST OF SH 289					MPO PROJECT ID: 55291
TIP	EXTEND FRONTAGE ROAD CROSSING AT THE RR					
DESCRIPTION:						MTP REFERENCE: MO3-002
REMARKS:						
						Project History:
DALLAS	COLLIN	0135-15-002	US 380	C	MCKINNEY	TXDOT-DALLAS
LIMITS FROM:	JCT US 380/WEST UNIVERSITY (WEST OF MCKINNEY)					REV DATE: 11/2022
LIMITS TO:	JCT US 380/EAST UNIVERSITY (EAST OF MCKINNEY)					MPO PROJECT ID: 13070
TIP	CONSTRUCT 0 TO 8 LANE FREEWAY AND 0 TO 4/6 LANE FRONTAGE ROADS					
DESCRIPTION:						MTP REFERENCE: FT1-2.80.1, FT1-2.90.1, FT1-2.100.1
REMARKS:						
						Project History: REGIONAL 10-YEAR PLAN PROJECT
DALLAS	ELLIS	0172-08-103	US 287	C	ENNIS	TXDOT-DALLAS
LIMITS FROM:	WEST OF BOYCE RD					REV DATE: 08/2023
LIMITS TO:	EAST OF COOKE RD					MPO PROJECT ID: 53119
TIP	CONSTRUCT 0 TO 4 LANE CONTINUOUS FRONTAGE ROAD AND INTERCHANGE AT BOYCE					
DESCRIPTION:	AND COOKE RD					MTP REFERENCE: FT1-1.110.4
REMARKS:	ADD PROJECT TO THE APPENDIX D OF THE 2023-2026 TIP/STIP					
PENDING FHWA APPROVAL						Project History: NEW PROPOSED 10-YEAR PLAN PROJECT; IN PROXIMITY TO ENNIS SPEEDWAY
DALLAS	DENTON	0196-01-108	IH 35E	E,R	VARIOUS	TXDOT-DALLAS
LIMITS FROM:	TURBEVILLE RD					REV DATE: 07/2022
LIMITS TO:	US 77					MPO PROJECT ID: 25033.1
TIP	RECONSTRUCT EXISTING 6/8 INTERIM GP LANES TO 8 GP LANES; RECONSTRUCT AND					
DESCRIPTION:	CONVERT 2 REVERSIBLE TO 4 CONCURRENT MANAGED LANES FROM TURBEVILLE TO					MTP REFERENCE: FT1-7.10.3, FT1-7.10.4, FT1-7.10.5
REMARKS:	CORINTH					
						Project History:
DALLAS	DENTON	0196-01-113	IH 35E	C	VARIOUS	TXDOT-DALLAS
LIMITS FROM:	AT LAKE SHARON DRIVE/DOBBS ROAD					REV DATE: 02/2023
LIMITS TO:						MPO PROJECT ID: 13033.5
TIP	CONSTRUCT INTERCHANGE					
DESCRIPTION:						MTP REFERENCE: IN1-7.480.1
REMARKS:						
						Project History: REGIONAL 10-YEAR PLAN PROJECT

DISTRICT	COUNTY	CSJ	HWY	PHASE	CITY	PROJECT SPONSOR
DALLAS	DENTON	0196-02-124	IH 35E	E,R	VARIOUS	TXDOT-DALLAS
LIMITS FROM:	DALLAS COUNTY LINE					REV DATE: 07/2022
LIMITS TO:	FM 407					MPO PROJECT ID: 13033
TIP	RCNST & CONVERT 2 REV TO 4 CONC MNGD LNS; WIDEN 6 TO 8 CD LANES (DALLAS C/L TO					
DESCRIPTION:	SH 121); RCNST 8 TO 8 GP LNS (SH 121 TO FM 407); RCNST 2/6 TO 2/8 CONT FRTG (FM 407					MTP REFERENCE: FT1-7.10.6, FT1-7.20.1
	TO SRT/SH 121); AND RCNST 4/6 TO 2/6 CONT FRTG FROM (SRT/SH 121 TO DALLAS C/L)					
REMARKS:						
						Project History: REGIONAL 10-YEAR PLAN PROJECT
DALLAS	DENTON	0196-02-125	IH 35E	E,R	VARIOUS	TXDOT-DALLAS
LIMITS FROM:	FM 407					REV DATE: 07/2022
LIMITS TO:	TURBEVILLE ROAD					MPO PROJECT ID: 25033.2
TIP	RECONSTRUCT EXISTING 4 GENERAL PURPOSE LANES (NB ONLY); WIDEN AND CONVERT					
DESCRIPTION:	2 LANE REVERSIBLE TO 4 LANE CONCURRENT MANAGED LANES; WIDEN 4/6 LANE					MTP REFERENCE: FT1-7.10.5
	CONTINUOUS TO 4/8 LANE CONTINUOUS FRONTAGE ROADS					
REMARKS:						
						Project History: REGIONAL 10-YEAR PLAN PROJECT
DALLAS	DALLAS	0196-03-199	IH 35E	E	DALLAS	TXDOT-DALLAS
LIMITS FROM:	IH 30					REV DATE: 07/2022
LIMITS TO:	NORTH OF OAK LAWN AVE					MPO PROJECT ID: 55061
TIP	RECONSTRUCT 10 TO 10/11 GENERAL PURPOSE LANES, 4/6 LANE DISCONTINUOUS TO 2/6					
DESCRIPTION:	LANE DISCONTINUOUS FRONTAGE ROADS, AND 2/4 TO 2/4 COLLECTOR-DISTRIBUTOR					MTP REFERENCE: FT1-7.60.6, FT1-7.70.1
	LANES					
REMARKS:						
						Project History: LOWEST STEMMONS PHASE 2; RELATED TO TIP 55061.2/CSJ 0196-03-285
DALLAS	DALLAS	0196-03-223	IH 35E	E,R	DALLAS	TXDOT-DALLAS
LIMITS FROM:	LOMBARDY LANE					REV DATE: 07/2022
LIMITS TO:	SPUR 482 (STOREY RD)					MPO PROJECT ID: 52201
TIP	CONSTRUCT 0 TO 2 SB FRONTAGE ROAD AND RAMP MODIFICATIONS					
DESCRIPTION:						MTP REFERENCE: FT1-7.50.1, TSMO2-005
REMARKS:						
						Project History:
DALLAS	DALLAS	0196-03-263	IH 35E	E	DALLAS	DALLAS CO
LIMITS FROM:	MANANA DRIVE					REV DATE: 07/2022
LIMITS TO:	ROYAL LANE					MPO PROJECT ID: 83259
TIP	CONSTRUCT NEW 0 TO 2 LANE FRONTAGE ROADS NORTHBOUND FROM MANANA DR TO					
DESCRIPTION:	ROYAL LANE AND SOUTHBOUND FROM WALNUT HILL LANE TO MANANA DR AND					MTP REFERENCE: NRSA1-7.40.1, BP2-002
	PEDESTRIAN IMPROVEMENTS ALONG WALNUT HILL LANE					
REMARKS:	LOCAL CONTRIBUTION PAID BY DALLAS COUNTY					
						Project History: LOCAL CONTRIBUTION PAID BY DALLAS COUNTY
DALLAS	DALLAS	0196-03-266	IH 35E	E,R	DALLAS	TXDOT-DALLAS
LIMITS FROM:	NORTH OF OAK LAWN AVE					REV DATE: 07/2022
LIMITS TO:	SH 183					MPO PROJECT ID: 55062
TIP	RECONSTRUCT AND WIDEN 10 TO 11/12 GENERAL PURPOSE LANES AND RECONSTRUCT					
DESCRIPTION:	EXISTING 4/6 LANE FRONTAGE ROADS					MTP REFERENCE: FT1-7.60.1, FT1-7.60.2, FT1-7.60.4, FT1-7.60.5
REMARKS:						
						Project History: LOWER STEMMONS; RELATED TO TIP 55062.2/CSJ 0196-03-286
DALLAS	DALLAS	0196-03-283	IH 35E	E,R	DALLAS	TXDOT-DALLAS
LIMITS FROM:	SOUTH OF SS 482 (STOREY LANE)					REV DATE: 07/2022
LIMITS TO:	CROWN ROAD					MPO PROJECT ID: 55162
TIP	WIDEN 6 TO 8 GP LANES, RECONSTRUCT 4/6 TO 4/6 DISCONTINUOUS FRTG ROADS &					
DESCRIPTION:	RECONSTRUCT 2 TO 2 CONCURRENT MANAGED LANES FROM SL 12 TO SS 482 (STOREY					MTP REFERENCE: FT1-7.40.1, FT1-7.50.1
	LANE); 10 TO 12 GP LANES, 4/6 DISCONTINUOUS FRTG ROADS TO 2/6 CONTINUOUS FRTG					
	ROADS FROM SL 12 TO CROWN RD					
REMARKS:						
						Project History:

DISTRICT	COUNTY	CSJ	HWY	PHASE	CITY	PROJECT SPONSOR
DALLAS LIMITS FROM: LIMITS TO: TIP DESCRIPTION: REMARKS:	DALLAS MEDICAL DISTRICT DRIVE SH 183 CONSTRUCT 0 TO 2 CONCURRENT MANAGED LANES	0196-03-286	IH 35E	E,R	DALLAS	TXDOT-DALLAS REV DATE: 07/2022 MPO PROJECT ID: 55062.2 MTP REFERENCE: FT1-7.60.61, FT1-7.60.2
Project History: LOWER STEMMONS; RELATED TO TIP 55062/CSJ 0196-03-266						
DALLAS LIMITS FROM: LIMITS TO: TIP DESCRIPTION: REMARKS:	DALLAS SH 310 AND SM WRIGHT IH 20 RECONSTRUCT AND WIDEN FREEWAY FROM 6 TO 8 LANES WITH AUXILIARY LANE AND 4/6 TO 4/6 LANE DISCONTINUOUS FRONTAGE ROADS AND ASSET OPTIMIZATION FROM LAKE JUNE TO IH 20	0197-02-107	US 175	E	DALLAS	TXDOT-DALLAS REV DATE: 07/2022 MPO PROJECT ID: 11900 MTP REFERENCE: FT1-36.10.1, AO1-36.10.2
Project History:						
DALLAS LIMITS FROM: LIMITS TO: TIP DESCRIPTION: REMARKS:	ELLIS AT LAKE RIDGE PARKWAY CONSTRUCT INTERCHANGE INCREASE FUNDING	0261-01-041	US 67	C	CEDAR HILL	TXDOT-DALLAS REV DATE: 11/2023 MPO PROJECT ID: 55014 MTP REFERENCE: IN1-38.598.1
Project History: REGIONAL 10-YEAR PLAN PROJECT; RELATED TO TIP 55014.2/CSJ 0261-02-081						
DALLAS LIMITS FROM: LIMITS TO: TIP DESCRIPTION: REMARKS:	DALLAS FM 1382 SOUTH OF IH 20 CONSTRUCT FROM 0 TO 1 REVERSIBLE EXPRESS LANE	0261-02-044	US 67	E,R	DALLAS	TXDOT-DALLAS REV DATE: 07/2022 MPO PROJECT ID: 55040 MTP REFERENCE: FT1-38.20.1
Project History:						
DALLAS LIMITS FROM: LIMITS TO: TIP DESCRIPTION: REMARKS:	DALLAS AT LAKE RIDGE PARKWAY CONSTRUCT INTERCHANGE REVISE FUNDING	0261-02-081	US 67	C	VARIOUS	TXDOT-DALLAS REV DATE: 11/2023 MPO PROJECT ID: 55014.2 MTP REFERENCE: IN1-38.598.1
Project History: REGIONAL 10 YEAR PLAN PROJECT; RELATED TO TIP 55014/CSJ 0261-01-041						
DALLAS LIMITS FROM: LIMITS TO: TIP DESCRIPTION: REMARKS:	DENTON EAST OF FM 156 WEST OF IH 35W CONSTRUCT 0 TO 6 MAINLANES, AND RECONSTRUCT EXISTING 4/6 FRONTAGE ROADS TO 4/8 FRONTAGE ROADS	0353-02-072	SH 114	E	FORT WORTH	TXDOT-DALLAS REV DATE: 07/2022 MPO PROJECT ID: 53195 MTP REFERENCE: FT1-12.20.3
Project History:						
DALLAS LIMITS FROM: LIMITS TO: TIP DESCRIPTION: REMARKS:	DALLAS SH 114 W OF LUNA RD (NEAR ELM FORK TRIN R) RECONSTRUCT 4 TO 4 LANE DIVIDED URBAN AND CONSTRUCT 0 TO 2 CONCURRENT MANAGED LANES	0353-04-068	SP 348	E	IRVING	TXDOT-DALLAS REV DATE: 07/2022 MPO PROJECT ID: 54054 MTP REFERENCE: FT1-18.10.1
Project History:						
DALLAS LIMITS FROM: LIMITS TO: TIP DESCRIPTION: REMARKS:	DALLAS AT SKILLMAN RECONSTRUCT GRADE SEPARATION	0353-05-120	SL 12	E,R	DALLAS	TXDOT-DALLAS REV DATE: 07/2022 MPO PROJECT ID: 55112 MTP REFERENCE: TSMO2-001
Project History: REGIONAL 10-YEAR PLAN PROJECT						

DISTRICT	COUNTY	CSJ	HWY	PHASE	CITY	PROJECT SPONSOR
DALLAS LIMITS FROM: LIMITS TO: TIP DESCRIPTION: REMARKS:	DALLAS ON NORTHWEST HWY/SL 12 AT PRESTON ROAD CONSTRUCT PARKING GARAGE WITH SMART GARAGE TECHNOLOGY, TRANSPORTATION ACCESS IMPROVEMENTS, AND TEXAS U-TURN PROJ. WILL NOT BE ADDED TO THE FOUR-YEAR WINDOW UNTIL PRIVATE SECTOR CONTRIBUTIONS HAVE BEEN SECURED; LOCAL CONTRIBUTION PAID BY CITY OF DALLAS AND PRIVATE SECTOR PARTNERS	0353-05-132	MH	C,E	DALLAS	DALLAS REV DATE: 07/2022 MPO PROJECT ID: 14021 MTP REFERENCE: TSMO2-001, SD3-001
						Project History: PROJ. WILL NOT BE ADDED TO THE FOUR-YEAR WINDOW UNTIL PRIVATE SECTOR CONTRIBUTIONS HAVE BEEN SECURED; LOCAL CONTRIBUTION PAID BY CITY OF DALLAS AND PRIVATE SECTOR PARTNERS
DALLAS LIMITS FROM: LIMITS TO: TIP DESCRIPTION: REMARKS:	DALLAS SL 12 SH 183 RECONSTRUCT 6 TO 6 GENERAL PURPOSE LANES AND RECONSTRUCT 6 TO 6 CONTINUOUS FRONTAGE ROADS (ULTIMATE)	0353-06-064	SH 114	E,R	IRVING	TXDOT-DALLAS REV DATE: 07/2022 MPO PROJECT ID: 52569 MTP REFERENCE: FT1-12.50.5
						Project History: RELATED TO TIP 52569.2/CSJ 0353-06-066
DALLAS LIMITS FROM: LIMITS TO: TIP DESCRIPTION: REMARKS:	DALLAS EAST OF ROCHELLE SH 183 RECONSTRUCT 2 TO 2 CONCURRENT MANAGED LANES	0353-06-066	SH 114	E,R	IRVING	TXDOT-DALLAS REV DATE: 07/2022 MPO PROJECT ID: 52569.2 MTP REFERENCE: FT1-12.50.4, FT1-12.50.5
						Project History: RELATED TO TIP 52569/CSJ 0353-06-064
DALLAS LIMITS FROM: LIMITS TO: TIP DESCRIPTION: REMARKS:	COLLIN AT SH 5 CONSTRUCT INTERCHANGE	0364-04-049	SS 399	C	MCKINNEY	TXDOT-DALLAS REV DATE: 07/2022 MPO PROJECT ID: 55156 MTP REFERENCE: IN1-11.540.1
						Project History: REGIONAL 10-YEAR PLAN PROJECT
DALLAS LIMITS FROM: LIMITS TO: TIP DESCRIPTION: REMARKS:	COLLIN US 75 SH 5 RECONSTRUCT AND WIDEN 4 LANE FREEWAY TO 8 LANE FREEWAY AND CONSTRUCT 4/8 DISCONTINUOUS TO 4/8 CONTINUOUS LANE FRONTAGE ROADS	0364-04-051	SS 399	C	MCKINNEY	TXDOT-DALLAS REV DATE: 07/2022 MPO PROJECT ID: 13071 MTP REFERENCE: FT1-4.10.1
						Project History: REGIONAL 10-YEAR PLAN PROJECT
DALLAS LIMITS FROM: LIMITS TO: TIP DESCRIPTION: REMARKS:	DALLAS US 67 ANN ARBOR AVE CONSTRUCT 0 TO 1 REVERSIBLE EXPRESS LANE	0442-02-159	IH 35E	E,R	DALLAS	TXDOT-DALLAS REV DATE: 07/2022 MPO PROJECT ID: 55094 MTP REFERENCE: FT1-7.90.1
						Project History: REGIONAL 10-YEAR PLAN PROJECT; S. GATEWAY (ULTIMATE)
DALLAS LIMITS FROM: LIMITS TO: TIP DESCRIPTION: REMARKS:	ROCKWALL SOUTH OF FM 548 JCT SH 205/JOHN KING (S. GOLIAD ST) WIDEN 2 LANE RURAL HIGHWAY TO 4 LANE DIVIDED (6 LANE ULTIMATE)	0451-01-053	SH 205	E,R	ROCKWALL	TXDOT-DALLAS REV DATE: 07/2022 MPO PROJECT ID: 55071 MTP REFERENCE: RSA1-1.715.475, RSA1-1.715.500, RSA1-1.715.525
						Project History:

DISTRICT	COUNTY	CSJ	HWY	PHASE	CITY	PROJECT SPONSOR
DALLAS LIMITS FROM: LIMITS TO: TIP DESCRIPTION: REMARKS:	KAUFMAN SOUTH OF FM 548 US 80 WIDEN 2 LANE RURAL HIGHWAY TO 4 LANE DIVIDED WITH RAISED MEDIAN AND CONTINUOUS LEFT TURN LANE (6 LANE ULTIMATE)	0451-02-028	SH 205	E,R	TERRELL	TXDOT-DALLAS REV DATE: 07/2022 MPO PROJECT ID: 55072 MTP REFERENCE: RSA1-1.715.550, RSA1-1.715.610
						Project History:
DALLAS LIMITS FROM: LIMITS TO: TIP DESCRIPTION: REMARKS:	KAUFMAN AT LAS LOMAS PARKWAY (CR 305) CONSTRUCT PHASE 1 (4-LANES) OF ULTIMATE 6 LANE BRIDGE PLUS CONNECTIONS TO LAS LOMAS PARKWAY LOCAL CONTRIBUTION PAID FOR BY CITY OF TERRELL AND KAUFMAN CO	0495-01-064	SP 557	C	TERRELL	TERRELL REV DATE: 07/2022 MPO PROJECT ID: 53138.2 MTP REFERENCE: FT1-34.10.1
						Project History: LOCAL CONTRIBUTION TO BE PAID BY TERRELL AND KAUFMAN CO
DALLAS LIMITS FROM: LIMITS TO: TIP DESCRIPTION: REMARKS:	KAUFMAN AT LAS LOMAS PARKWAY (CR 305) CONSTRUCT PHASE 2 (FINAL 2-LANES) OF ULTIMATE 6 LANE BRIDGE PLUS CONNECTIONS TO LAS LOMAS PARKWAY LOCAL CONTRIBUTION PAID FOR BY CITY OF TERRELL	0495-01-065	SP 557	C	TERRELL	TERRELL REV DATE: 07/2022 MPO PROJECT ID: 83262 MTP REFERENCE: FT1-34.10.1
						Project History: LOCAL CONTRIBUTION PAID FOR BY CITY OF TERRELL
DALLAS LIMITS FROM: LIMITS TO: TIP DESCRIPTION: REMARKS:	KAUFMAN FM 148 IH 20 CONSTRUCT 0 TO 2 LANE DISCONTINUOUS FRONTAGE ROAD (EASTBOUND ONLY) REVISE SCOPE	0495-01-066	SP 557	C	TERRELL	TERRELL REV DATE: 05/2023 MPO PROJECT ID: 83224 MTP REFERENCE: FT1-34.10.1
						Project History:
DALLAS LIMITS FROM: LIMITS TO: TIP DESCRIPTION: REMARKS:	KAUFMAN SP 557 EAST OF CR 138 (WILSON RD) ADD 0 TO 4 LANE CONTINUOUS FRONTAGE ROADS	0495-01-071	IH 20	E,R	TERRELL	TXDOT-DALLAS REV DATE: 07/2022 MPO PROJECT ID: 55220 MTP REFERENCE: NRSA1-30.110.1
						Project History:
DALLAS LIMITS FROM: LIMITS TO: TIP DESCRIPTION: REMARKS:	DALLAS SOUTH OF SH 183 IH 35E WIDEN 6 TO 8 GENERAL PURPOSE LANES AND RECONSTRUCT 4/6 LANE DISCONTINUOUS TO 4/6 LANE CONTINUOUS FRONTAGE ROADS (ULTIMATE)	0581-02-153	SL 12	E,R	IRVING	TXDOT-DALLAS REV DATE: 07/2022 MPO PROJECT ID: 54128 MTP REFERENCE: FT1-17.10.1
						Project History: RELATED TO TIP 54128.2/CSJ 0581-02-055; PART OF THE SH 183 ULTIMATE PROJECT
DALLAS LIMITS FROM: LIMITS TO: TIP DESCRIPTION: REMARKS:	DALLAS SOUTH OF SH 183 IH 35E CONSTRUCT 2 TO 4 CONCURRENT MANAGED LANES	0581-02-155	SL 12	E,R	IRVING	TXDOT-DALLAS REV DATE: 07/2022 MPO PROJECT ID: 54128.2 MTP REFERENCE: FT1-17.10.1
						Project History: RELATED TO TIP 54128/CSJ 0581-02-153
DALLAS LIMITS FROM: LIMITS TO: TIP DESCRIPTION: REMARKS:	KAUFMAN US 80 SOUTH OF US 80 REALIGN EXISTING 2 LANE UNDIVIDED RURAL TO 2 LANE (ULTIMATE 4 LANE) DIVIDED URBAN REVISE SCOPE	0697-03-033	FM 429	C	TERRELL	TXDOT-DALLAS REV DATE: 02/2023 MPO PROJECT ID: 13074.1 MTP REFERENCE: MO3-002, TSMO2-001
						Project History:

DISTRICT	COUNTY	CSJ	HWY	PHASE	CITY	PROJECT SPONSOR
DALLAS LIMITS FROM:	DALLAS DALLAS CBD STREETCAR CIRCULATOR EXPANSION FROM UNION STATION/HOUSTON STREET	0918-47-087	VA	C	DALLAS	DALLAS REV DATE: 05/2023
LIMITS TO:	YOUNG AT THE CONVENTION CENTER HOTEL					MPO PROJECT ID: 11917
TIP	DALLAS CBD STREETCAR CIRCULATOR EXPANSION FROM OAK CLIFF TO DOWNTOWN DALLAS (PHASE III); CONSTRUCT DALLAS CBD STREETCAR EXTENSION NORTH					MTP REFERENCE: TR1-10351.2
DESCRIPTION:						
REMARKS:	ADD PROJECT TO APPENDIX D OF THE 2023-2026 TIP/STIP					
						Project History: RELATED TO TIP 11922/CSJ 0918-47-088, TIP 11916/CSJ 0918-47-086, & TIP 20134/CSJ 0918-45-887
DALLAS LIMITS FROM:	DALLAS DALLAS CENTRAL BUSINESS DISTRICT (HIGH SPEED RAIL STATION AREA) BOUNDED BY MEMORIAL DR. ON THE NORTH	0918-47-277	VA	E	DALLAS	DALLAS REV DATE: 07/2022
LIMITS TO:	CADIZ ST. ON THE SOUTH, RIVERFRONT BLVD ON THE WEST, S. LAMAR ST. ON THE EAST					MPO PROJECT ID: 14085.1
TIP	CONCEPTUAL STUDY TO SUPPORT DEVELOPMENT AND ROADWAY INFRASTRUCTURE FOR NEW MULTIMODAL FACILITY IN AND AROUND DOWNTOWN DALLAS; FACILITY WILL INTERFACE WITH HIGH SPEED RAIL, BUS, RAIL, AND OTHER MODES					MTP REFERENCE: TR3-005
DESCRIPTION:						
REMARKS:						
						Project History: RELATED TO TIP 14085.2/CSJ 0918-47-307 AND 14085.3/0918-47-306
DALLAS LIMITS FROM:	DALLAS ON HICKORY TREE ROAD; FROM ELAM ROAD	0918-47-313	CS	C	BALCH SPRINGS	BALCH SPRINGS REV DATE: 11/2023
LIMITS TO:	LAKE JUNE ROAD					MPO PROJECT ID: 25078
TIP	RECONSTRUCT FROM 2 TO 3 LANES WITH PEDESTRIAN IMPROVEMENTS, INCLUDING SIDEWALKS AND SHARED-USE PATH					MTP REFERENCE: NRSA1-DAL-324, BP2-002, SD2-001
DESCRIPTION:						
REMARKS:	ADD CONSTRUCTION TO THE APPENDIX D OF THE 2023-2026 TIP/STIP; LOCAL CONTRIBUTION PAID BY DALLAS CO (MCIP FUNDS)					
PENDING FHWA APPROVAL						Project History:
DALLAS LIMITS FROM:	DALLAS DALLAS INTERNATIONAL DISTRICT AUTOMATED TRANSPORTATION SYSTEM BOUNDED BY IH 635 TO THE SOUTH, DALLAS NORTH TOLLWAY	0918-47-380	VA	C	DALLAS	NCTCOG REV DATE: 11/2023
LIMITS TO:	TO THE WEST, PRESTON ROAD TO THE EAST, AND SPRING VALLEY ROAD TO THE NORTH					MPO PROJECT ID: 21044
TIP	ENGINEERING AND CONSTRUCTION OF THE DALLAS INTERNATIONAL DISTRICT AUTOMATED TRANSPORTATION SYSTEM					MTP REFERENCE: TR2-002
DESCRIPTION:						
REMARKS:	DELAY TO FY2027 THEREBY ADDING TO APPENDIX D OF THE 2023-2026 TIP/STIP					
PENDING FHWA APPROVAL						Project History: 1,600,000 OF (TDC [MPO]) UTILIZED IN LIEU OF A LOCAL MATCH AND ARE NOT CALCULATED IN FUNDING TOTAL; CATEGORY 2 TDCS; PROJECT CAN BE FOUND IN 5.01 REGIONAL TRANSPORTATION STUDIES OF THE 2024-2025 UPWP
DALLAS LIMITS FROM:	DALLAS ON MERRITT ROAD FROM PRESIDENT GEORGE BUSH TURNPIKE	0918-47-384	CS	C	ROWLETT	ROWLETT REV DATE: 07/2022
LIMITS TO:	CHIESA ROAD					MPO PROJECT ID: 21077
TIP	CONSTRUCT 0 TO 4 LANE DIVIDED ROADWAY WITH SIDEWALKS, BIKE LANES, LIGHTING AND LANDSCAPING; CONSTRUCT BRIDGE OVER MUDDY CREEK					MTP REFERENCE: BP2-002, RSA1-2.342.300
DESCRIPTION:						
REMARKS:	LOCAL CONTRIBUTION PAID BY CITY OF ROWLETT					
						Project History: LOCAL CONTRIBUTION PAID BY THE CITY OF ROWLETT
DALLAS LIMITS FROM:	DALLAS ON SHILOH ROAD FROM MILLER ROAD	0918-47-396	CS	C,R	GARLAND	GARLAND REV DATE: 02/2023
LIMITS TO:	FOREST LANE					MPO PROJECT ID: 21076
TIP	RECONSTRUCT AND WIDEN FROM 4 LANES TO 6 LANES WITH SIDEWALKS					MTP REFERENCE: BP2-002, RSA1-1.645.250
DESCRIPTION:						
REMARKS:	THIS PROJECT HAS 2 CSJS: 0918-47-396, WHICH HAS TDCS AND 0918-47-397, WHICH HAS LOCAL MATCH					
						Project History: R IN FY2025 IS ROW AND R IN FY2027 IS UTIL; 575,000 OF TRANSPORTATION DEVELOPMENT CREDITS (CAT 3 - TDC[MPO]) UTILIZED IN LIEU OF A LOCAL MATCH; CITY OF GARLAND MTP POLICY BUNDLE TDCS

DISTRICT	COUNTY	CSJ	HWY	PHASE	CITY	PROJECT SPONSOR
DALLAS LIMITS FROM: LIMITS TO: TIP DESCRIPTION: REMARKS:	DALLAS ON SHILOH ROAD FROM MILLER ROAD FOREST LANE RECONSTRUCT AND WIDEN FROM 4 LANES TO 6 LANES WITH SIDEWALKS THIS PROJECT HAS 2 CSJS: 0918-47-396, WHICH HAS TDCS AND 0918-47-397, WHICH HAS LOCAL MATCH	0918-47-397 CS	CS	C	GARLAND	GARLAND REV DATE: 02/2023 MPO PROJECT ID: 21076 MTP REFERENCE: BP2-002, RSA1-1.645.250
						Project History:
DALLAS LIMITS FROM: LIMITS TO: TIP DESCRIPTION: REMARKS:	DALLAS ON JEFFERSON STREET FROM SH 161 CIMARRON TRACE RECONSTRUCT 6 LANE ASPHALT TO 6 LANE CONCRETE ROADWAY TO WITHSTAND TRUCK TRAFFIC	0918-47-432 CS	CS	C	GRAND PRAIRIE	GRAND PRAIRIE REV DATE: 07/2022 MPO PROJECT ID: 21085 MTP REFERENCE: MO3-001
						Project History:
DALLAS LIMITS FROM: LIMITS TO: TIP DESCRIPTION: REMARKS:	ROCKWALL SH 205 SH 66 WIDEN FROM 2 LANE RURAL TO 4 LANE URBAN SECTION LOCAL CONTRIBUTION PAID BY ROCKWALL COUNTY	1017-01-015 FM 552	FM 552	E,R	ROCKWALL	TXDOT-DALLAS REV DATE: 07/2022 MPO PROJECT ID: 55006 MTP REFERENCE: NRSA1-DAL-126
						Project History: SEED MONEY PROJECT; LOCAL CONTRIBUTION PAID BY ROCKWALL COUNTY
DALLAS LIMITS FROM: LIMITS TO: TIP DESCRIPTION: REMARKS:	ELLIS IH 35E WEST OF FERRIS ROAD RECONSTRUCT AND WIDEN 2/4 LANE RURAL ROADWAY TO 6 LANE DIVIDED URBAN	1051-01-051 FM 664	FM 664	C	VARIOUS	TXDOT-DALLAS REV DATE: 07/2022 MPO PROJECT ID: 13035.1 MTP REFERENCE: RSA1-2.710.300, RSA1-2.710.325
						Project History: REGIONAL 10-YEAR PLAN PROJECT; RELATED TO TIP 13035.2/CSJ 1051-03-001
DALLAS LIMITS FROM: LIMITS TO: TIP DESCRIPTION: REMARKS:	ELLIS FM 1387 WESTMORELAND ROAD RECONSTRUCT AND WIDEN 2 LANE RURAL TO 4 LANE DIVIDED URBAN ROADWAY (ULTIMATE 6 LANE)	1051-01-052 FM 664	FM 664	C	MIDLOTHIAN	TXDOT-DALLAS REV DATE: 07/2022 MPO PROJECT ID: 13028 MTP REFERENCE: RSA1-1.563.200
						Project History: REGIONAL 10-YEAR PLAN PROJECT
DALLAS LIMITS FROM: LIMITS TO: TIP DESCRIPTION: REMARKS:	ELLIS WEST OF FERRIS ROAD IH 45 REALIGN AND WIDEN FROM WEST OF FERRIS RD TO N CENTRAL 2 TO 6 LANES; FROM N CENTRAL TO IH 45 CONSTRUCT 0 TO 6 LANES REVISE SCOPE AND ADD PROJECT TO THE APPENDIX D OF THE 2023-2026 TIP/STIP	1051-03-001 FM 664	FM 664	C	FERRIS	TXDOT-DALLAS REV DATE: 11/2023 MPO PROJECT ID: 13035.2 MTP REFERENCE: RSA1-2.710.375
PENDING FHWA APPROVAL						Project History: REGIONAL 10-YEAR PLAN PROJECT; RELATED TO TIP 13035.1/CSJ 1051-01-051
DALLAS LIMITS FROM: LIMITS TO: TIP DESCRIPTION: REMARKS:	KAUFMAN US 80 NORTH OF US 80 REALIGN EXISTING 2 LANE UNDIVIDED RURAL TO 2 LANE (ULTIMATE 4 LANE) DIVIDED URBAN REVISE SCOPE	1089-02-019 FM 429	FM 429	C	TERRELL	TXDOT-DALLAS REV DATE: 02/2023 MPO PROJECT ID: 13074.2 MTP REFERENCE: MO3-002, TSMO2-001
						Project History: REGIONAL 10 YEAR PLAN PROJECT
DALLAS LIMITS FROM: LIMITS TO: TIP DESCRIPTION: REMARKS:	KAUFMAN FM 548 FM 148 RECONSTRUCT AND WIDEN 2 LANE TO 4 LANE URBAN DIVIDED	1217-01-019 FM 1641	FM 1641	E,R	FORNEY	TXDOT-DALLAS REV DATE: 07/2022 MPO PROJECT ID: 55256 MTP REFERENCE: NRSA1-DAL-314
						Project History: REGIONAL 10-YEAR PLAN "SEED MONEY" PROJECT

DISTRICT	COUNTY	CSJ	HWY	PHASE	CITY	PROJECT SPONSOR
DALLAS LIMITS FROM: LIMITS TO: TIP DESCRIPTION: REMARKS:	ROCKWALL FM 549 FM 551 RECONSTRUCT AND WIDEN 2 LANE RURAL TO 4 LANE DIVIDED URBAN (ULTIMATE 6)	1290-03-016	SH 276	E,R	ROCKWALL	TXDOT-DALLAS REV DATE: 07/2022 MPO PROJECT ID: 51255 MTP REFERENCE: RSA1-2.375.250 <div>Project History: RELATED TO TIP 55151/CSJ 1290-05-019; REGIONAL 10-YEAR PLAN "SEED MONEY" PROJECT</div>
DALLAS LIMITS FROM: LIMITS TO: TIP DESCRIPTION: REMARKS:	ROCKWALL FM 551 FM 548 RECONSTRUCT AND WIDEN 2 LANE RURAL TO 4 LANE DIVIDED URBAN (ULTIMATE 6)	1290-03-020	SH 276	E,R	ROCKWALL	TXDOT-DALLAS REV DATE: 07/2022 MPO PROJECT ID: 52524 MTP REFERENCE: RSA1-2.375.275 <div>Project History: RELATED TO TIP 54035/CSJ 1290-04-011 AND TIP 55151/CSJ 1290-05-019</div>
DALLAS LIMITS FROM: LIMITS TO: TIP DESCRIPTION: REMARKS:	ROCKWALL FM 548 WEST OF COUNTY ROAD 2472 (HUNT COUNTY LINE) RECONSTRUCT AND WIDEN 2 LANE RURAL TO 4 LANE DIVIDED URBAN (ULTIMATE 6)	1290-04-011	SH 276	E,R	ROCKWALL	TXDOT-DALLAS REV DATE: 07/2022 MPO PROJECT ID: 54035 MTP REFERENCE: RSA1-2.375.300 <div>Project History: RELATED TO TIP 55151/CSJ 1290-05-019 AND TIP 52524/CSJ 1290-03-020; REGIONAL 10-YEAR PLAN "SEED MONEY" PROJECT</div>
DALLAS LIMITS FROM: LIMITS TO: TIP DESCRIPTION: REMARKS:	COLLIN WEST OF COUNTY ROAD 166 CR 123 WIDEN AND RECONSTRUCT 2 LANE RURAL TO 4 LANE URBAN (ULTIMATE 6 LANES)	1392-03-012	FM 1461	E,R	VARIOUS	TXDOT-DALLAS REV DATE: 07/2022 MPO PROJECT ID: 55236 MTP REFERENCE: NRSA1-DAL-300 <div>Project History:</div>
DALLAS LIMITS FROM: LIMITS TO: TIP DESCRIPTION: REMARKS:	ELLIS MIDLOTHIAN PARKWAY LONG BRANCH RD/BRYSON LANE RECONSTRUCT AND WIDEN FROM 2 LANE UNDIVIDED RURAL TO 4 LANE URBAN DIVIDED (ULTIMATE 6 LANE) REVISE LIMITS	1394-02-027	FM 1387	C	MIDLOTHIAN	TXDOT-DALLAS REV DATE: 11/2023 MPO PROJECT ID: 13020 MTP REFERENCE: NRSA1-DAL-193 <div>Project History: REGIONAL 10-YEAR PLAN PROJECT; RELATED TO TIP 13020.1/CSJ 1394-01-002</div>
PENDING FHWA APPROVAL						
DALLAS LIMITS FROM: LIMITS TO: TIP DESCRIPTION: REMARKS:	COLLIN SH 289 WEST OF COUNTY ROAD 166 RECONSTRUCT AND WIDEN 2 LANE RURAL TO 4 LANE URBAN (ULTIMATE 6 LANES)	1973-01-015	FM 1461	E,R	VARIOUS	TXDOT-DALLAS REV DATE: 07/2022 MPO PROJECT ID: 55237 MTP REFERENCE: NRSA1-DAL-301 <div>Project History:</div>
DALLAS LIMITS FROM: LIMITS TO: TIP DESCRIPTION: REMARKS:	DENTON US 380 WEST OF DENTON IH 35W SOUTH OF DENTON CONSTRUCT 0 TO 2 LANE FRONTAGE ROADS (ULTIMATE 4 LANES) LOCAL CONTRIBUTION PAID BY DENTON COUNTY	2250-02-014	SL 288	C	DENTON	TXDOT-DALLAS REV DATE: 07/2022 MPO PROJECT ID: 53075 MTP REFERENCE: RSA1-1.430.150, FT1-103.10.1 <div>Project History: LOCAL CONTRIBUTION PAID BY DENTON COUNTY; RELATED TO TIP 20175/CSJ 2250-02-013; SEED MONEY PROJECT</div>

DISTRICT	COUNTY	CSJ	HWY	PHASE	CITY	PROJECT SPONSOR
DALLAS	DALLAS	2374-01-192	IH 635	E,R	DALLAS	TXDOT-DALLAS
LIMITS FROM:	SL 354 (DENTON DRIVE)					REV DATE: 07/2022
LIMITS TO:	BNSF RAILROAD					MPO PROJECT ID: 55163
TIP	CONSTRUCTION OF ULTIMATE IH 35E/IH 635 INTERCHANGE INCLUDING 8/10 TO 8/12					
DESCRIPTION:	GENERAL PURPOSE LANES, 4 DISCONTINUOUS TO 4/6 CONTINUOUS FRONTAGE ROADS, AND 4 TO 4 CONCURRENT MANAGED LANES					MTP REFERENCE: FT1-130.20.2, IN1-7.130.1
REMARKS:						
						Project History:
DALLAS	DALLAS	2374-02-158	IH 635	E	GARLAND	TXDOT-DALLAS
LIMITS FROM:	WEST OF THE KCS RR (WEST OF SH 78)					REV DATE: 07/2022
LIMITS TO:	IH 30					MPO PROJECT ID: 55075.4
TIP	WIDEN EXISTING 2 CONCURRENT EXPRESS LANES TO 4 CONCURRENT MANAGED LANES					
DESCRIPTION:	(ULTIMATE)					MTP REFERENCE: FT1-131.10.3
REMARKS:						
						Project History: LBJ EAST CORRIDOR
DALLAS	DALLAS	2374-07-063	IH 635	E	COPPELL	TXDOT-DALLAS
LIMITS FROM:	ROYAL LANE					REV DATE: 07/2022
LIMITS TO:	WEST OF BELT LINE RD					MPO PROJECT ID: 54047
TIP	CONSTRUCT 0 TO 2 LANE WB FRONTAGE ROAD AND RAMP MODIFICATIONS					
DESCRIPTION:						MTP REFERENCE: NRSA1-130.10.2, TSMO2-005
REMARKS:	LOCAL CONTRIBUTION TO BE PAID BY COPPELL					
						Project History:
DALLAS	DALLAS	2374-07-075	IH 635	E,R	DALLAS	TXDOT-DALLAS
LIMITS FROM:	WEST OF LUNA ROAD					REV DATE: 07/2022
LIMITS TO:	BNSF RAILROAD					MPO PROJECT ID: 55164
TIP	RECONSTRUCT AND WIDEN 10 TO 12 GENERAL PURPOSE LANES, 0 TO 4 CONCURRENT					
DESCRIPTION:	MANAGED LANES, AND 4 TO 4/6 CONTINUOUS FRONTAGE ROADS; RECONSTRUCTION OF IH 35E/IH 635 INTERCHANGE					MTP REFERENCE: FT1-130.20.2
REMARKS:						
						Project History:
DALLAS	KAUFMAN	2588-01-017	FM 548	C	FORNEY	TXDOT-DALLAS
LIMITS FROM:	WINDMILL FARMS BLVD					REV DATE: 07/2022
LIMITS TO:	S OF SH 205 (ROCKWALL C/L)					MPO PROJECT ID: 55111
TIP	WIDEN AND RECONSTRUCT 2 LANE RURAL TO 4 LANE URBAN DIVIDED (6 LANE ULTIMATE)					
DESCRIPTION:						MTP REFERENCE: NRSA1-DAL-169
REMARKS:						
						Project History: REGIONAL 10-YEAR PLAN PROJECT; RELATED TO TIP 55111.2/CSJ 2588-01-022
DALLAS	KAUFMAN	2588-01-020	FM 548	E,R	FORNEY	TXDOT-DALLAS
LIMITS FROM:	US 80					REV DATE: 07/2022
LIMITS TO:	FM 1641					MPO PROJECT ID: 55265
TIP	WIDEN AND RECONSTRUCT 2 LANE TO 4 LANE URBAN DIVIDED					
DESCRIPTION:						MTP REFERENCE: NRSA1-DAL-267
REMARKS:						
						Project History:
DALLAS	COLLIN	2845-01-014	FM 455	E,R	ANNA	TXDOT-DALLAS
LIMITS FROM:	WILDWOOD TRAIL					REV DATE: 07/2022
LIMITS TO:	SH 121					MPO PROJECT ID: 52559
TIP	WIDEN FACILITY TO 4 LANE URBAN DIVIDED (ULTIMATE 6 LANE DIVIDED)					
DESCRIPTION:						MTP REFERENCE: NRSA1-DAL-51
REMARKS:						
						Project History: COLLIN CO IS LEADING PE PHASE; COLLIN COUNTY PERFORMED EA WITH LOCAL FUNDS; ANNA TO PROVIDE PE FUNDS AS WELL

DISTRICT	COUNTY	CSJ	HWY	PHASE	CITY	PROJECT SPONSOR
DALLAS LIMITS FROM: LIMITS TO: TIP DESCRIPTION: REMARKS:	COLLIN SH 5 EAST OF WILDWOOD TRAIL RECONSTRUCT AND WIDEN 2 TO 4 LANE URBAN DIVIDED (ULTIMATE 6 LANES)	2845-01-020	FM 455	E,R	ANNA	TXDOT-DALLAS REV DATE: 07/2022 MPO PROJECT ID: 55238 MTP REFERENCE: NRSA1-DAL-306
						Project History: PROJECT ON HOLD DUE TO ROW LOCAL COMMITMENT
DALLAS LIMITS FROM: LIMITS TO: TIP DESCRIPTION: REMARKS:	DALLAS IH 30 US 80 CONSTRUCT 0 TO 6 LANE TOLLWAY AND 0 TO 4 LANE DISCONTINUOUS FRONTAGE ROADS	2964-06-011	SH 190	E,R	VARIOUS	NTTA REV DATE: 07/2022 MPO PROJECT ID: 54015 MTP REFERENCE: FT1-39.10.1
						Project History: PGBT EAST BRANCH CORRIDOR; LOCAL CONTRIBUTION PAID BY NTTA
DALLAS LIMITS FROM: LIMITS TO: TIP DESCRIPTION: REMARKS:	DALLAS US 80 IH 20 CONSTRUCT 0 TO 6 LANE TOLLWAY AND 0 TO 4 LANE DISCONTINUOUS FRONTAGE ROADS LOCAL CONTRIBUTION PAID BY NTTA	2964-06-012	SH 190	E	VARIOUS	NTTA REV DATE: 07/2022 MPO PROJECT ID: 54070 MTP REFERENCE: FT1-39.10.1
						Project History: EIS ONGOING; PBGT EAST BRANCH CORRIDOR; LOCAL CONTRIBUTION PAID BY NTTA
DALLAS LIMITS FROM: LIMITS TO: TIP DESCRIPTION: REMARKS:	DALLAS SL 9 (SOUTHEAST CORRIDOR) FROM IH 35E IH 45 CONSTRUCT 2 TO 6 LANE FRONTAGE ROADS (ULTIMATE)	2964-10-005	SL 9	E,R	VARIOUS	TXDOT-DALLAS REV DATE: 07/2022 MPO PROJECT ID: 54119 MTP REFERENCE: FT1-6.30.1, RSA1-2.700.225
						Project History: RELATED TO TIP 54119.1/CSJ 2964-10-008, 54119.2/2964-10-009, 54119.3/2964-12-001, 54119.4/2964-12-002, 54119.5/0442-02-162, 54119.6/0442-03-044, & 55249/0092-02-130

Environmental Clearance Projects Paris District



DISTRICT	COUNTY	CSJ	HWY	PHASE	CITY	PROJECT SPONSOR
PARIS	HUNT	0009-13-174	IH 30	C	VARIOUS	TXDOT-PARIS
LIMITS FROM:	FM 2642					REV DATE: 11/2023
LIMITS TO:	MONTY STRATTON PARKWAY					MPO PROJECT ID: 13065
TIP	RECONSTRUCT AND WIDEN 4 LANE TO 6 LANE FREEWAY AND 2/6 LANE CONTINUOUS TO					
DESCRIPTION:	4/6 LANE CONTINUOUS FRONTAGE ROAD					MTP REFERENCE: FT1-28.100.1
REMARKS:	REVISE SCOPE					
PENDING FHWA APPROVAL						Project History: REGIONAL 10-YEAR PLAN PROJECT
PARIS	HUNT	2659-01-010	FM 1570	C	GREENVILLE	TXDOT-PARIS
LIMITS FROM:	IH 30					REV DATE: 07/2022
LIMITS TO:	SH 66					MPO PROJECT ID: 13052
TIP	CONSTRUCT 2 LANE TO 4 LANE DIVIDED WITH SHOULDERS (HMAC PAVEMENT AND RR					
DESCRIPTION:	CROSSING) NORTH PROJECT					MTP REFERENCE: NRSA1-PAR-7
REMARKS:						
						Project History: REGIONAL 10-YEAR PLAN PROJECT