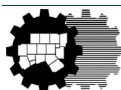



Appendix D


Environmental Clearance Projects

Appendix D contains a list of projects that are not planned for construction within the four-year time frame of the Transportation Improvement Program (TIP) but are referenced in the current TIP to allow engineering, feasibility, environmental clearance, or other pre-construction/project development efforts to continue. Most of these projects are preliminary, do not represent any commitment of construction funding, and are strictly intended to pursue environmental clearance and early project development activities. Consistency with the Mobility Plan will be reexamined as alternatives are explored in these studies and environmental clearance efforts.



Appendix D

Environmental Clearance Projects Fort Worth District



DALLAS-FORT WORTH MPO
 FY 2025-2028 TRANSPORTATION IMPROVEMENT PROGRAM
 FORT WORTH DISTRICT PROJECTS
 APPENDIX D

DISTRICT	COUNTY	CSJ	HWY	PHASE	CITY	PROJECT SPONSOR
FORT WORTH LIMITS FROM: LIMITS TO: TIP DESCRIPTION: REMARKS:	VARIOUS	0000-02-034	VA	C	VARIOUS	NCTCOG REV DATE: 07/2024 MPO PROJECT ID: 24034 MTP REFERENCE: TSMO2-002
						Project History: 6,000,000 TRANSPORTATION DEVELOPMENT CREDITS TO BE USED IN LIEU OF A LOCAL MATCH; CATEGORY 2 TDCS
FORT WORTH LIMITS FROM: LIMITS TO: TIP DESCRIPTION: REMARKS:	TARRANT	0000-02-089	VA	C	FORT WORTH	FORT WORTH REV DATE: 07/2024 MPO PROJECT ID: 25012.4 MTP REFERENCE: TT2-010, TT2-011, TT3-010, TT3-013, TDM3-003
						Project History: PART OF NATIONAL JUNETEENTH MUSEUM PARTNERSHIP; 50,000 TRANSPORTATION DEVELOPMENT CREDITS TO BE UTILIZED IN LIEU OF A LOCAL MATCH; CATEGORY 2 TDCS
FORT WORTH LIMITS FROM: LIMITS TO: TIP DESCRIPTION: REMARKS:	VARIOUS	0000-02-092	VA	C	VARIOUS	NCTCOG REV DATE: 07/2024 MPO PROJECT ID: 24033 MTP REFERENCE: FP3-011
						Project History: 2024 STRATEGIC TRANSPORTATION FUNDING PROGRAM PROJECT
FORT WORTH LIMITS FROM: LIMITS TO: TIP DESCRIPTION: REMARKS:	PARKER	0008-03-131	IH 20	C	VARIOUS	TXDOT-FORT WORTH REV DATE: 07/2024 MPO PROJECT ID: 21093.1 MTP REFERENCE: NRSA1-30.10.5, MO3-001
						Project History: PART OF THE 2021 US 287 CATEGORY 2/STBG EXCHANGE; RELATED TO TIP 21093.2/CSJ 0314-07-0799
FORT WORTH LIMITS FROM: LIMITS TO: TIP DESCRIPTION: REMARKS:	PARKER	0008-09-037	FM 1187	C	ALEDO	TXDOT-FORT WORTH REV DATE: 07/2024 MPO PROJECT ID: 14041 MTP REFERENCE: TSMO2-001, TSMO2-005, RSA1-2.545.260
						Project History: REGIONAL 10-YEAR PLAN PROJECT; PART OF THE 2022 SE CONNECTOR CATEGORY 2/STBG EXCHANGE
FORT WORTH LIMITS FROM: LIMITS TO: TIP DESCRIPTION: REMARKS:	TARRANT	0008-13-124	IH 820	E,R	VARIOUS	TXDOT-FORT WORTH REV DATE: 07/2024 MPO PROJECT ID: 55009 MTP REFERENCE: FT1-151.10.1, FT1-151.20.1
						Project History:
FORT WORTH LIMITS FROM: LIMITS TO: TIP DESCRIPTION: REMARKS:	TARRANT	0008-14-132	IH 820	C	VARIOUS	TXDOT-FORT WORTH REV DATE: 07/2024 MPO PROJECT ID: 13005.1 MTP REFERENCE: TSMO2-005
						Project History: RELATED TO TIP 13005/CSJ 0171-05-068; REGIONAL 10-YEAR PLAN PROJECT

DALLAS-FORT WORTH MPO
 FY 2025-2028 TRANSPORTATION IMPROVEMENT PROGRAM
 FORT WORTH DISTRICT PROJECTS
 APPENDIX D

DISTRICT	COUNTY	CSJ	HWY	PHASE	CITY	PROJECT SPONSOR
FORT WORTH LIMITS FROM: LIMITS TO: TIP DESCRIPTION: REMARKS:	TARRANT AT CHISHOLM TRAIL ADD NB/SB DIRECT CONNECT RAMPS	0008-16-043	IH 20/ SH 183	C	FORT WORTH	TXDOT-FORT WORTH REV DATE: 07/2024 MPO PROJECT ID: 13019 MTP REFERENCE: IN1-30.31.1
Project History: REGIONAL 10-YEAR PLAN PROJECT						
FORT WORTH LIMITS FROM: LIMITS TO: TIP DESCRIPTION: REMARKS:	WISE NORTH OF CR 2195 NORTH OF US 380 CONSTRUCT MAINLANE GRADE SEPARATION AT RELOCATED FM 1810 AND US 81D WITH ADDITION OF RAMPS AND 0 TO 2 LANE ACCESS ROADS	0013-07-083	US 81	C	DECATUR	TXDOT-FORT WORTH REV DATE: 07/2024 MPO PROJECT ID: 13004.2 MTP REFERENCE: TSMO2-001, NRSA1-1.10.3, NRSA1-1.10.4
Project History: REGIONAL 10-YEAR PLAN PROJECT; RELATED TO TIP 13004.1/CSJ 2418-01-013 AND TIP 13004.3/CSJ 0013-09-012						
FORT WORTH LIMITS FROM: LIMITS TO: TIP DESCRIPTION: REMARKS:	WISE CR 1160 - REALIGNED FM 1810 INTERSECTION NORTH OF CR 2090 REALIGNMENT OF BU 81-D AT REALIGNED INTERSECTION OF US 81/287 & FM 1810/BU 81-D	0013-09-012	BU 81-D	C	DECATUR	TXDOT-FORT WORTH REV DATE: 07/2024 MPO PROJECT ID: 13004.3 MTP REFERENCE: TSMO2-001, NRSA1-FTW-74
Project History: REGIONAL 10-YEAR PLAN PROJECT; RELATED TO TIP 13004.1/CSJ 2418-01-013 AND 13004.2/CSJ 0013-07-083						
FORT WORTH LIMITS FROM: LIMITS TO: TIP DESCRIPTION: REMARKS:	TARRANT ON BONDS RANCH ROAD AT BUS 287 AND THE BNSF AND UP RAILROAD LINES CONSTRUCT GRADE SEPARATION LOCAL CONTRIBUTION TO BE PAID BY FORT WORTH, TARRANT CO, BNSF & UP	0013-10-094	CS	C	FORT WORTH	TARRANT CO REV DATE: 07/2024 MPO PROJECT ID: 24019 MTP REFERENCE: TSMO2-001
Project History:						
FORT WORTH LIMITS FROM: LIMITS TO: TIP DESCRIPTION: REMARKS:	JOHNSON BETHESDA ROAD ASHER ROAD RECONSTRUCT INTERCHANGE AT FM 917	0014-03-088	IH 35W	C,R	VARIOUS	TXDOT-FORT WORTH REV DATE: 07/2024 MPO PROJECT ID: 13046 MTP REFERENCE: IN1-5.160.1, FT3-007
Project History: REGIONAL 10-YEAR PLAN PROJECT						
FORT WORTH LIMITS FROM: LIMITS TO: TIP DESCRIPTION: REMARKS:	JOHNSON FM 3391/E RENFRO ST SOUTH OF US 67 RECONSTRUCT AND WIDEN 4 TO 6 LANES WITH 2/4 DISCONTINUOUS ONE WAY FRONTAGE ROAD LANES TO 4/6 CONTINUOUS ONE WAY FRONTAGE ROAD LANES AND ADD SHARED USE PATH MTP SEGMENT (5.100.1) IS LONGER THAN TIP LIMITS; 2 LANE SECTION AND DISCONTINUOUS SECTION APPEAR SOUTH OF TIP LIMITS BUT WITHIN MTP LIMITS	0014-03-098	IH 35W	E,R	BURLESON	TXDOT-FORT WORTH REV DATE: 07/2024 MPO PROJECT ID: 55241 MTP REFERENCE: FT1-5.90.1, FT1-5.90.2, FT1-5.100.1, BP2-002
Project History:						
FORT WORTH LIMITS FROM: LIMITS TO: TIP DESCRIPTION: REMARKS:	JOHNSON SH 174 FM 3391/E RENFRO STREET RECONSTRUCT AND WIDEN 4 TO 6 MAINLANES WITH 4/6 LANE CONTINUOUS TO 4/6 LANE CONTINUOUS LANE ONE WAY FRONTAGE ROADS AND SHARED USE PATH TIP PROJECT FITS WITHIN LONGER MTP SEGMENT	0014-03-106	IH 35W	E,R	BURLESON	TXDOT-FORT WORTH REV DATE: 07/2024 MPO PROJECT ID: 55301 MTP REFERENCE: FT1-5.90.1, BP2-002
Project History:						

APPENDIX D

DISTRICT	COUNTY	CSJ	HWY	PHASE	CITY	PROJECT SPONSOR
FORT WORTH LIMITS FROM: LIMITS TO: TIP DESCRIPTION: REMARKS:	JOHNSON S OF US 67 S OF CR 401	0014-04-089	IH 35W	E,R	ALVARADO	TXDOT-FORT WORTH REV DATE: 07/2024 MPO PROJECT ID: 55294 MTP REFERENCE: BP2-002, FT1-5.100.1
Project History:						
FORT WORTH LIMITS FROM: LIMITS TO: TIP DESCRIPTION: REMARKS:	TARRANT TARRANT/WISE COUNTY LINE SOUTH OF AVONDALE-HASLET ROAD	0014-15-076	US 81/287	E	VARIOUS	TXDOT-FORT WORTH REV DATE: 07/2024 MPO PROJECT ID: 55026.1 MTP REFERENCE: FT1-1.40.1, TSMO2-001
Project History: RELATED TO TIP 55026/CSJ 0013-08-111						
FORT WORTH LIMITS FROM: LIMITS TO: TIP DESCRIPTION: REMARKS:	TARRANT SOUTH OF NORTH TARRANT PARKWAY AVONDALE HASLET ROAD	0014-15-078	US 81/US 287	C	FORT WORTH	TXDOT-FORT WORTH REV DATE: 07/2024 MPO PROJECT ID: 13063 MTP REFERENCE: BP2-002, FT1-1.40.2, MO3-001
Project History: REGIONAL 10-YEAR PLAN PROJECT						
FORT WORTH LIMITS FROM: LIMITS TO: TIP DESCRIPTION: REMARKS:	TARRANT WISE/TARRANT COUNTY LINE AVONDALE HASLET ROAD	0014-15-087	US 81	C	FORT WORTH	TXDOT-FORT WORTH REV DATE: 07/2024 MPO PROJECT ID: 53074 MTP REFERENCE: FT1-1.40.1
Project History: RELATED TO TIP 13063/CSJ 0014-15-078; CSJ 0014-15-076 IS THE SCHEMATIC CSJ FOR THE ULTIMATE PROJECT; THIS PROJECT IS AN INTERIM BREAKOUT PROJECT WITH THE ULTIMATE TO BE BUILT BY 2036						
FORT WORTH LIMITS FROM: LIMITS TO: TIP DESCRIPTION: REMARKS:	TARRANT IH 820 US 81/287	0014-16-252	IH 35W	C,E,R	FORT WORTH	TXDOT-FORT WORTH REV DATE: 07/2024 MPO PROJECT ID: 11578 MTP REFERENCE: FT1-5.40.1, FT1-5.40.2
Project History:						
FORT WORTH LIMITS FROM: LIMITS TO: TIP DESCRIPTION: REMARKS:	TARRANT IH 820 (SEGMENT 3A-ULTIMATE) IH 30	0014-16-268	IH 35W	C,E,R	FORT WORTH	TXDOT-FORT WORTH REV DATE: 07/2024 MPO PROJECT ID: 54109 MTP REFERENCE: FT1-5.50.1, FT1-5.50.2, FT1-5.60.1
Project History:						
FORT WORTH LIMITS FROM: LIMITS TO: TIP DESCRIPTION: REMARKS:	HOOD OVERSTREET BLVD PIRATE DR	0080-03-049	US 377	C,E,R	GRANBURY	TXDOT-FORT WORTH REV DATE: 07/2024 MPO PROJECT ID: 54018 MTP REFERENCE: RSA1-1.540.510, RSA1-1.540.520, RSA1-1.540.540
Project History: RELATED TO TIP 54019/CSJ 0080-04-081 & TIP 54071/CSJ 0080-04-094; REGIONAL 10-YEAR PLAN PROJECT						

DALLAS-FORT WORTH MPO
 FY 2025-2028 TRANSPORTATION IMPROVEMENT PROGRAM
 FORT WORTH DISTRICT PROJECTS
 APPENDIX D

DISTRICT	COUNTY	CSJ	HWY	PHASE	CITY	PROJECT SPONSOR
FORT WORTH LIMITS FROM: LIMITS TO: TIP DESCRIPTION: REMARKS:	HOOD PIRATE DR HOLMES DRIVE	0080-03-060	US 377	E,R	GRANBURY	TXDOT-FORT WORTH REV DATE: 07/2024 MPO PROJECT ID: 54022 MTP REFERENCE: RSA1-1.540.540, RSA-1.540.550
						Project History: RELATED TO TIP 54018/CSJ 0080-03-049 AND TIP 54109/CSJ 0080-04-081
FORT WORTH LIMITS FROM: LIMITS TO: TIP DESCRIPTION: REMARKS:	HOOD FM 4 OVERSTREET BOULEVARD	0080-04-081	US 377	E,R	GRANBURY	TXDOT-FORT WORTH REV DATE: 07/2024 MPO PROJECT ID: 54019 MTP REFERENCE: RSA1-1.540.480, RSA1-1.540.490, RSA1-1.540.500, RSA1-1.540.510
						Project History: E PHASE CAT 10 EARMARK PREVIOUSLY OBLIGATED (\$3.79M FUNDED IN FY2002); RELATED TO TIP 54018/CSJ 0080-03-049 AND TIP 54071/CSJ 0080-04-094
FORT WORTH LIMITS FROM: LIMITS TO: TIP DESCRIPTION: REMARKS:	HOOD NORTH OF FM 167 (FALL CREEK HWY) FM 4	0080-04-094	US 377	E,R	GRANBURY	TXDOT-FORT WORTH REV DATE: 07/2024 MPO PROJECT ID: 54071 MTP REFERENCE: RSA1-1.540.470, RSA1-1.540.480
						Project History: RELATED TO TIP 54018/CSJ 0080-03-049 AND TIP 54019/CSJ 0080-04-081
FORT WORTH LIMITS FROM: LIMITS TO: TIP DESCRIPTION: REMARKS:	TARRANT US 81/287 DENTON COUNTY LINE	0081-12-041	IH 35W	C,E,R	FORT WORTH	TXDOT-FORT WORTH REV DATE: 07/2024 MPO PROJECT ID: 54104.1 MTP REFERENCE: FT1-5.20.2
						Project History: CAT 10 CONGRESSIONAL EARMARK-IMD; RELATED TO TIP 54104.2/CSJ 0081-13-060; IH 35W SEGMENT 3C ULTIMATE
FORT WORTH LIMITS FROM: LIMITS TO: TIP DESCRIPTION: REMARKS:	DENTON DENTON COUNTY LINE EAGLE PARKWAY	0081-13-060	IH 35W	C,R	FORT WORTH	TXDOT-FORT WORTH REV DATE: 07/2024 MPO PROJECT ID: 54104.2 MTP REFERENCE: FT1-5.20.2
						Project History: RELATED TO TIP 54104.1/CSJ 0081-12-041
FORT WORTH LIMITS FROM: LIMITS TO: TIP DESCRIPTION: REMARKS:	TARRANT SH 199 IH 30	0094-05-067	SH 183	E,R	RIVER OAKS	TXDOT-FORT WORTH REV DATE: 07/2024 MPO PROJECT ID: 55183 MTP REFERENCE: RSA1-2.565.325, RSA1-2.565.350, RSA1-2.565.375, RSA1-2.565.400
						Project History:
FORT WORTH LIMITS FROM: LIMITS TO: TIP DESCRIPTION: REMARKS:	TARRANT AT PUMPHREY	0094-05-070	SH 183	C	FORT WORTH	TXDOT-FORT WORTH REV DATE: 07/2024 MPO PROJECT ID: 13064 MTP REFERENCE: TSMO2-001, TSMO2-002
						Project History: REGIONAL 10-YEAR PLAN PROJECT

DISTRICT	COUNTY	CSJ	HWY	PHASE	CITY	PROJECT SPONSOR
FORT WORTH LIMITS FROM: LIMITS TO: TIP DESCRIPTION: REMARKS:	TARRANT	0171-05-068	SH 199	C	LAKE WORTH	TXDOT-FORT WORTH REV DATE: 07/2024 MPO PROJECT ID: 13005 MTP REFERENCE: TSMO2-005, FT1-14.20.8, IN1-14.153.1
						Project History: REGIONAL 10-YEAR PLAN PROJECT; RELATED TO TIP 13005.1/CSJ 0008-14-132; PART OF 2023 CAT 2/CAT 12 FUNDING EXCHANGE TO ADVANCE THE IH 30 CANYON PROJECT
FORT WORTH LIMITS FROM: LIMITS TO: TIP DESCRIPTION: REMARKS:	TARRANT	0172-06-094	SH 199	C,E,R	VARIOUS	TXDOT-FORT WORTH REV DATE: 07/2024 MPO PROJECT ID: 13037 MTP REFERENCE: RSA1-2.280.740, RSA1-2.280.725
						Project History: REGIONAL 10-YEAR PLAN PROJECT
FORT WORTH LIMITS FROM: LIMITS TO: TIP DESCRIPTION: REMARKS:	TARRANT	0172-01-060	CS	C	FORT WORTH	FORT WORTH REV DATE: 07/2024 MPO PROJECT ID: 25012.1 MTP REFERENCE: TSMO2-001
						Project History: PART OF NATIONAL JUNETEENTH MUSEUM PARTNERSHIP; 150,000 TRANSPORTATION DEVELOPMENT CREDITS TO BE UTILIZED IN LIEU OF A LOCAL MATCH; CATEGORY 2 TDCS
FORT WORTH LIMITS FROM: LIMITS TO: TIP DESCRIPTION: REMARKS:	TARRANT	0172-06-105	US 287	C,E,R	FORT WORTH	TXDOT-FORT WORTH REV DATE: 07/2024 MPO PROJECT ID: 55044.1 MTP REFERENCE: BP2-002, FT1-1.50.3
						Project History: REGIONAL 10-YEAR PLAN PROJECT; PART OF SOUTHEAST CONNECTOR (DEFERRED COMPONENT); RELATED TO TIP 55041/CSJ 0008-13-125, TIP 55043/CSJ 2374-05-066, TIP 55044/CSJ 0172-06-080
FORT WORTH LIMITS FROM: LIMITS TO: TIP DESCRIPTION: REMARKS:	PARKER	0314-07-061	IH 20	C	WEATHERFORD	TXDOT-FORT WORTH REV DATE: 07/2024 MPO PROJECT ID: 13054 MTP REFERENCE: FT1-30.10.4
						Project History: REGIONAL 10-YEAR PLAN PROJECT
FORT WORTH LIMITS FROM: LIMITS TO: TIP DESCRIPTION: REMARKS:	PARKER	0314-07-079	IH 20	C	VARIOUS	TXDOT-FORT WORTH REV DATE: 07/2024 MPO PROJECT ID: 21093.2 MTP REFERENCE: FT1-30.10.2, FT1-30.10.3
						Project History: RELATED TO TIP 21093.1/CSJ 0008-03-131
FORT WORTH LIMITS FROM: LIMITS TO: TIP DESCRIPTION: REMARKS:	PARKER	0314-07-083	IH 20	C	WEATHERFORD	TXDOT-FORT WORTH REV DATE: 07/2024 MPO PROJECT ID: 21093.3 MTP REFERENCE: FT1-30.10.4
						Project History: RELATED TO TIP 21093.2/CSJ 0314-07-079

DISTRICT	COUNTY	CSJ	HWY	PHASE	CITY	PROJECT SPONSOR
FORT WORTH LIMITS FROM: LIMITS TO: TIP DESCRIPTION: REMARKS:	TARRANT BEDFORD-EULESS BROWN TRAIL (HURST SECTION)	0363-01-110	SH 26	E,R	HURST	TXDOT-FORT WORTH REV DATE: 07/2024 MPO PROJECT ID: 54065 MTP REFERENCE: RSA1-1.495.275
Project History:						
FORT WORTH LIMITS FROM: LIMITS TO: TIP DESCRIPTION: REMARKS:	TARRANT IH 820 HANDLEY-EDERVILLE	0363-03-051	SH 121	E,R	RICHLAND HILLS	TXDOT-FORT WORTH REV DATE: 07/2024 MPO PROJECT ID: 54133 MTP REFERENCE: FT1-11.100.1
Project History:						
FORT WORTH LIMITS FROM: LIMITS TO: TIP DESCRIPTION: REMARKS:	TARRANT IH 35W (SEGMENT 3A-ULTIMATE PHASE 1) RIVERSIDE DR	0363-03-060	SH 121	C	FORT WORTH	TXDOT-FORT WORTH REV DATE: 07/2024 MPO PROJECT ID: 54102.1 MTP REFERENCE: TSMO2-001, FT3-007
Project History: CAT 10 IS FOR NTE CONCESSION FUNDING						
FORT WORTH LIMITS FROM: LIMITS TO: TIP DESCRIPTION: REMARKS:	JOHNSON BU 287 P US 67	0747-05-035	FM 157	C	MANSFIELD	TXDOT-FORT WORTH REV DATE: 07/2024 MPO PROJECT ID: 54053 MTP REFERENCE: RSA1-1.465.400, RSA1-1.465.425
Project History: REGIONAL 10-YEAR PLAN PROJECT						
FORT WORTH LIMITS FROM: LIMITS TO: TIP DESCRIPTION: REMARKS:	VARIOUS REGIONAL PLACEHOLDER; BIKE/PEDESTRIAN SAFETY POOL	0902-00-173	VA	C	VARIOUS	NCTCOG REV DATE: 07/2024 MPO PROJECT ID: 11651 MTP REFERENCE: BP2-001, BP2-002, SD2-002, SD3-003
Project History:						
FORT WORTH LIMITS FROM: LIMITS TO: TIP DESCRIPTION: REMARKS:	TARRANT TARRANT COUNTY PEOPLE/GOODS MOVER ALONG SH 360	0902-00-327	VA	C,E,R	VARIOUS	NCTCOG REV DATE: 07/2024 MPO PROJECT ID: 21018 MTP REFERENCE: TR2-002
Project History: 2,200,000 TRANSPORTATION DEVELOPMENT CREDITS (CAT 3 - TDC(MPO)) UTILIZED IN LIEU OF A LOCAL MATCH AND ARE NOT CALCULATED IN FUNDING TOTAL; REGIONAL TDCS						
FORT WORTH LIMITS FROM: LIMITS TO: TIP DESCRIPTION: REMARKS:	TARRANT ALTAMESA/SUBLETT FROM ANGLIN DRIVE DICK PRICE ROAD	0902-00-390	CS	C	FORT WORTH	TARRANT CO REV DATE: 07/2024 MPO PROJECT ID: 24018 MTP REFERENCE: BP2-002, NRSA1-FTW-106
Project History:						

DISTRICT	COUNTY	CSJ	HWY	PHASE	CITY	PROJECT SPONSOR
FORT WORTH LIMITS FROM: LIMITS TO: TIP DESCRIPTION: REMARKS:	JOHNSON ON CUMMINGS DRIVE FROM US 67 CR 604	0902-50-142	CS	C	ALVARADO	ALVARADO REV DATE: 07/2024 MPO PROJECT ID: 21062 MTP REFERENCE: TSMO2-001, TSMO2-002, BP2-002, NRSA1-FTW-95
Project History: PROJECT TO BE LET BY TXDOT						
FORT WORTH LIMITS FROM: LIMITS TO: TIP DESCRIPTION: REMARKS:	TARRANT ON HASLET PARKWAY/SH 170 FROM IH 35W INTERMODAL PKWY	0902-90-166	CS	C	HASLET	TXDOT-FORT WORTH REV DATE: 07/2024 MPO PROJECT ID: 11898.6 MTP REFERENCE: FT3-007, FP3-003, FP3-006, FP2-120
Project History: SH 170 DIRECT CONNECTOR						
FORT WORTH LIMITS FROM: LIMITS TO: TIP DESCRIPTION: REMARKS:	TARRANT BUTLER HOUSING PROJECT BOUNDED BY IH 35W, IH 30, AND US 287	0902-90-229	VA	R	FORT WORTH	FORT WORTH REV DATE: 07/2024 MPO PROJECT ID: 14091.1 MTP REFERENCE: EJ3-001, F3-002, F3-012, FT3-007, FT3-011, SD2-001, TR2-005, BP2-001, BP3-001, EJ3-003, PI3-003, SD3-001, SD3-002, SD3-003, FT3-016, FT3-007
Project History: RELATED TO TIP 14091.2/CSJ 0902-90-230						
FORT WORTH LIMITS FROM: LIMITS TO: TIP DESCRIPTION: REMARKS:	TARRANT BUTLER HOUSING PROJECT BOUNDED BY IH 35W, IH 30, AND US 287	0902-90-230	VA	C	FORT WORTH	FORT WORTH REV DATE: 07/2024 MPO PROJECT ID: 14091.2 MTP REFERENCE: SD2-001, EJ3-001, F3-002, FT3-007
Project History: RELATED TO TIP 14091.1/CSJ 0902-90-229; 2,000,000 OF TDCS (CAT 3-TDC [MPO]) UTILIZED IN LIEU OF A LOCAL MATCH; CITY OF FORT WORTH POLICY BUNDLE TDC						
FORT WORTH LIMITS FROM: LIMITS TO: TIP DESCRIPTION: REMARKS:	TARRANT ON WESTPORT PARKWAY FROM HIGH MESA SH 170 FRONTAGE ROAD	0902-90-333	CS	C	FORT WORTH	TARRANT CO REV DATE: 07/2024 MPO PROJECT ID: 24020 MTP REFERENCE: BP2-002, NRSA1-FTW-107
Project History:						
FORT WORTH LIMITS FROM: LIMITS TO: TIP DESCRIPTION: REMARKS:	TARRANT EVERMAN SAFE STREETS PROJECT; BOUNDED BY ENON AVENUE TO THE NORTH, OAK GROVE ROAD TO THE WEST, OAK GROVE-SHELBY ROAD TO THE SOUTH, AND FOREST HILL DRIVE TO THE EAST	0902-90-334	VA	C	VARIOUS	FORT WORTH REV DATE: 07/2024 MPO PROJECT ID: 24021 MTP REFERENCE: BP2-002
Project History: 1,660,000 TRANSPORTATION DEVELOPMENT CREDITS TO BE UTILIZED IN LIEU OF A LOCAL CASH MATCH & ARE NOT CALCULATED IN FUNDING TOTAL; HALF FORT WORTH POLICY BUNDLE & HALF CAT 2 TDCS						

DISTRICT	COUNTY	CSJ	HWY	PHASE	CITY	PROJECT SPONSOR
FORT WORTH LIMITS FROM: LIMITS TO: TIP DESCRIPTION: REMARKS:	TARRANT	0902-90-338	CS	C	FOREST HILL	TXDOT-FORT WORTH REV DATE: 07/2024 MPO PROJECT ID: 24035 MTP REFERENCE: BP2-002, NRSA1-FTW-103
						Project History: 4,000,000 OF TRANSPORTATION DEVELOPMENT CREDITS USED IN LIEU OF LOCAL MATCH; CATEGORY 2 TDCS
FORT WORTH LIMITS FROM: LIMITS TO: TIP DESCRIPTION: REMARKS:	TARRANT	0902-90-340	VA	C	FORT WORTH	FORT WORTH REV DATE: 07/2024 MPO PROJECT ID: 25012.2 MTP REFERENCE: SD3-001
						Project History: PART OF NATIONAL JUNETEENTH MUSEUM PARTNERSHIP; NO MATCH REQUIRED
FORT WORTH LIMITS FROM: LIMITS TO: TIP DESCRIPTION: REMARKS:	TARRANT	0902-90-342	VA	C	FORT WORTH	FORT WORTH REV DATE: 07/2024 MPO PROJECT ID: 25012.5 MTP REFERENCE: BP2-002
						Project History: PART OF NATIONAL JUNETEENTH MUSEUM PARTNERSHIP; NO MATCH REQUIRED
FORT WORTH LIMITS FROM: LIMITS TO: TIP DESCRIPTION: REMARKS:	TARRANT	1068-01-230	IH 30	E,R	FORT WORTH	TXDOT-FORT WORTH REV DATE: 07/2024 MPO PROJECT ID: 13002 MTP REFERENCE: FT1-28.20.1, FT1-28.20.2
						Project History: REGIONAL 10-YEAR PLAN PROJECT; BREAKOUT PROJECT FROM CSJ 1068-01-213
FORT WORTH LIMITS FROM: LIMITS TO: TIP DESCRIPTION: REMARKS:	JOHNSON	1181-02-033	FM 917	C	JOSHUA	TXDOT-FORT WORTH REV DATE: 07/2024 MPO PROJECT ID: 11955.1 MTP REFERENCE: TSMO2-001, RSA1-2.740.225
						Project History: REGIONAL 10 YEAR PLAN PROJECT; RELATED TO TIP 11955.2/CSJ 1181-03-036
FORT WORTH LIMITS FROM: LIMITS TO: TIP DESCRIPTION: REMARKS:	JOHNSON	1181-03-036	FM 917	C	JOSHUA	TXDOT-FORT WORTH REV DATE: 07/2024 MPO PROJECT ID: 11955.2 MTP REFERENCE: TSMO2-001, RSA1-2.740.225
						Project History: REGIONAL 10 YEAR PLAN PROJECT; RELATED TO TIP 11955.1/CSJ 1181-02-033
FORT WORTH LIMITS FROM: LIMITS TO: TIP DESCRIPTION: REMARKS:	TARRANT	2266-02-054	SH 360	E,R	ARLINGTON	TXDOT-FORT WORTH REV DATE: 07/2024 MPO PROJECT ID: 51345 MTP REFERENCE: FT1-9.20.4
						Project History:

DALLAS-FORT WORTH MPO
 FY 2025-2028 TRANSPORTATION IMPROVEMENT PROGRAM
 FORT WORTH DISTRICT PROJECTS
 APPENDIX D


DISTRICT	COUNTY	CSJ	HWY	PHASE	CITY	PROJECT SPONSOR
FORT WORTH LIMITS FROM: LIMITS TO: TIP DESCRIPTION: REMARKS:	TARRANT NORTH OF E RANDOL MILL RD SOUTH OF E RANDOL MILL RD	2266-02-148	SH 360	C	ARLINGTON	TXDOT-FORT WORTH REV DATE: 07/2024 MPO PROJECT ID: 13008 MTP REFERENCE: FT1-9.20.4
						Project History: REGIONAL 10-YEAR PLAN PROJECT; PART OF 2023 CAT 2/CAT 12 FUNDING EXCHANGE TO ADVANCE THE IH 30 CANYON PROJECT
FORT WORTH LIMITS FROM: LIMITS TO: TIP DESCRIPTION: REMARKS:	TARRANT SH 183 IH 30 OPERATIONAL IMPROVEMENTS	2266-02-150	SH 360	C,E,R	ARLINGTON	TXDOT-FORT WORTH REV DATE: 07/2024 MPO PROJECT ID: 13058 MTP REFERENCE: NRSA1-9.20.1, NRSA1-9.20.2
						Project History: REGIONAL 10-YEAR PLAN PROJECT
FORT WORTH LIMITS FROM: LIMITS TO: TIP DESCRIPTION: REMARKS:	TARRANT SUBLETT/CAMP WISDOM ROAD TARRANT/ELLIS COUNTY LINE CNST 4 TO 8 TOLL LN FRM SUBLETT/CAMP WISDOM RD TO DEBBIE LN; 4 TO 6 TOLL LN FRM DEBBIE LN TO TARRANT/ELLIS CO LINE; ADD 4/6 TO 4/6 CONT FRD FRM SUBLETT/CAMP WISDOM TO HERITAGE & 4 TO 6 TOLL LN & 4 TO 4 CONT FRDS FRM HERITAGE TO TARRANT/ELLIS CO LINE (ULT)	2266-02-157	SH 360	C,E	ARLINGTON	NTTA REV DATE: 07/2024 MPO PROJECT ID: 55028 MTP REFERENCE: FT1-9.40.2, FT1-9.40.3, FT1-9.40.4, FT1-9.40.5
						Project History:
FORT WORTH LIMITS FROM: LIMITS TO: TIP DESCRIPTION: REMARKS:	TARRANT STONE MYERS PARKWAY MID CITIES BLVD WIDEN FROM 4 TO 6 LANES	2266-02-158	SH 360	E	VARIOUS	TXDOT-FORT WORTH REV DATE: 07/2024 MPO PROJECT ID: 55266 MTP REFERENCE: FT1-9.10.2
						Project History:
FORT WORTH LIMITS FROM: LIMITS TO: TIP DESCRIPTION: REMARKS:	TARRANT TRINITY RIVER POST AND PADDOCK CONSTRUCT 0 TO 2 LANE CONTINUOUS SOUTHBOUND FRONTAGE ROAD, BRIDGE OVER RIVERSIDE PARKWAY, AND NEW SIDEWALKS	2266-02-159	SH 360	C,E,R	GRAND PRAIRIE	TXDOT-FORT WORTH REV DATE: 07/2024 MPO PROJECT ID: 14092 MTP REFERENCE: NRSA1-9.20.1, BP2-002
						Project History: FUNDING WILL NOT BE ADDED TO 4- YEAR TIP WINDOW UNTIL ILA IS EXECUTED WITH CITY OF GRAND PRAIRIE; PART OF 2021 US 287 CATEGORY 2/STBG EXCHANGE
FORT WORTH LIMITS FROM: LIMITS TO: TIP DESCRIPTION: REMARKS:	ELLIS TARRANT/ELLIS COUNTY LINE US 287 CONSTRUCT 4 TO 6 TOLL LANES AND 4 TO 4 CONTINUOUS FRONTAGE ROADS (ULTIMATE)	2266-03-006	SH 360	C,E	ARLINGTON	NTTA REV DATE: 07/2024 MPO PROJECT ID: 55030 MTP REFERENCE: FT1-9.40.5
						Project History:
FORT WORTH LIMITS FROM: LIMITS TO: TIP DESCRIPTION: REMARKS:	PARKER FM 5 ALEDO IONA ROAD RECONSTRUCT AND WIDEN 2 LANE TO 4 LANE ROADWAY WITH SIDEWALKS	2291-01-018	FM 1187	C,E,R	ALEDO	PARKER CO REV DATE: 07/2024 MPO PROJECT ID: 24029 MTP REFERENCE: BP2-002, RSA1-2.545.275
						Project History: PROJECT TO BE LET BY TXDOT ONCE DESIGNED BY PARKER COUNTY

DALLAS-FORT WORTH MPO
 FY 2025-2028 TRANSPORTATION IMPROVEMENT PROGRAM
 FORT WORTH DISTRICT PROJECTS
 APPENDIX D

DISTRICT	COUNTY	CSJ	HWY	PHASE	CITY	PROJECT SPONSOR
FORT WORTH LIMITS FROM: LIMITS TO: TIP DESCRIPTION: REMARKS:	TARRANT PARK SPRINGS BLVD DALLAS COUNTY LINE	2374-05-084	IH 20	E,R	ARLINGTON	TXDOT-FORT WORTH REV DATE: 07/2024 MPO PROJECT ID: 13027.1 MTP REFERENCE: FT1-30.60.2, FT1-30.60.3, FT1-30.70.1, MO3-001
						Project History: REGIONAL 10-YEAR PLAN PROJECT; RELATED TO TIP 13027.2/CSJ 2374-05-093
FORT WORTH LIMITS FROM: LIMITS TO: TIP DESCRIPTION: REMARKS:	TARRANT PARK SPRINGS BLVD DALLAS COUNTY LINE	2374-05-093	IH 20	C,E,R	ARLINGTON	TXDOT-FORT WORTH REV DATE: 07/2024 MPO PROJECT ID: 13027.2 MTP REFERENCE: FT1-30.60.2, MO3-001
						Project History: REGIONAL 10-YEAR PLAN PROJECT; RELATED TO TIP 13027.1/CSJ 2374-05-084
FORT WORTH LIMITS FROM: LIMITS TO: TIP DESCRIPTION: REMARKS:	TARRANT LITTLE ROAD PARK SPRINGS BLVD	2374-05-094	IH 20	C,E,R	ARLINGTON	TXDOT-FORT WORTH REV DATE: 07/2024 MPO PROJECT ID: 55043.1 MTP REFERENCE: BP2-002, FT1-30.60.1
						Project History: PART OF SOUTHEAST CONNECTOR (DEFERRED COMPONENT); RELATED TO TIP 55041/CSJ 0008-13-125, TIP 55043/CSJ 2374-05-066, TIP 55044/CSJ 0172-06-080; REGIONAL 10 YEAR PLAN PROJECT
FORT WORTH LIMITS FROM: LIMITS TO: TIP DESCRIPTION: REMARKS:	WISE WEST OF CR 1170 INTERSECTION OF US 81/287 AT FM 1810	2418-01-013	FM 1810	C	DECATUR	TXDOT-FORT WORTH REV DATE: 07/2024 MPO PROJECT ID: 13004.1 MTP REFERENCE: TSMO2-001, NRSA1-FTW-65
						Project History: REGIONAL 10-YEAR PLAN PROJECT; RELATED TO TIP 13004.2/CSJ 0013-07-083 AND 13004.3/CSJ 0013-09-012
FORT WORTH LIMITS FROM: LIMITS TO: TIP DESCRIPTION: REMARKS:	TARRANT IH 20 US 377	2855-01-029	RM 2871	C,E,R	VARIOUS	TXDOT-FORT WORTH REV DATE: 07/2024 MPO PROJECT ID: 24027 MTP REFERENCE: BP2-002, RSA1-1.335.250
						Project History:
FORT WORTH LIMITS FROM: LIMITS TO: TIP DESCRIPTION: REMARKS:	JOHNSON IH 35W EAST OF CR 602	3372-01-010	FM 3391	C	BURLESON	TXDOT-FORT WORTH REV DATE: 07/2024 MPO PROJECT ID: 52501 MTP REFERENCE: NRSA1-FTW-8
						Project History: REGIONAL 10-YEAR PLAN PROJECT

Appendix D

Environmental Clearance Projects Dallas District



DISTRICT	COUNTY	CSJ	HWY	PHASE	CITY	PROJECT SPONSOR
DALLAS	VARIOUS	0000-18-183	VA	C	VARIOUS	NCTCOG
LIMITS FROM:	DFW HIGH SPEED RAIL					REV DATE: 07/2024
LIMITS TO:	FROM DALLAS TO FORT WORTH					MPO PROJECT ID: 25127
TIP DESCRIPTION:	CONSTRUCTION OF THE DFW HIGH SPEED RAIL LINE					MTP REFERENCE: TR3-005
REMARKS:						
						Project History:
DALLAS	DALLAS	0008-08-078	SH 180	C,R	GRAND PRAIRIE	GRAND PRAIRIE
LIMITS FROM:	MAIN STREET FROM 6TH STREET NW					REV DATE: 07/2024
LIMITS TO:	5TH STREET NE					MPO PROJECT ID: 21041
TIP DESCRIPTION:	RECONSTRUCT FROM 4 LANE DIVIDED URBAN ROADWAY TO 2 LANE DIVIDED URBAN ROADWAY WITH SIDEWALKS AND ON-STREET PARKING					MTP REFERENCE: BP2-002, RSA1-2.520.525
REMARKS:	LOCAL CONTRIBUTION PAID BY CITY OF GRAND PRAIRIE & DALLAS COUNTY; CMAQ FUNDS ARE FOR SIDEWALKS ONLY					
						Project History: CONST FUNDING CANNOT BE ADDED TO TIP UNTIL ILA IS EXECUTED WITH CITY OF GRAND PRAIRIE; \$2,000,000 OF RTC FUNDING WOULD BE GRANT AND REST WOULD BE A LOAN
DALLAS	DALLAS	0008-08-081	CS	C,R	GRAND PRAIRIE	GRAND PRAIRIE
LIMITS FROM:	ON MAIN STREET FROM SH 161					REV DATE: 07/2024
LIMITS TO:	6TH STREET NW					MPO PROJECT ID: 21040
TIP DESCRIPTION:	RECONSTRUCT FROM 4 TO 2 LANES WITH TURN LANES, AUXILIARY LANES, AND SIDEWALKS					MTP REFERENCE: BP2-002, RSA1-2.520.525
REMARKS:	LOCAL CONTRIBUTION TO BE PAID BY CITY OF GRAND PRAIRIE					
						Project History: FUNDING WILL NOT BE ADDED TO THE 4-YEAR TIP WINDOW UNTIL ILA IS EXECUTED WITH CITY OF GRAND PRAIRIE; RTC FUNDS TO BE PAID BACK BY CITY OF GRAND PRAIRIE
DALLAS	DALLAS	0008-08-082	CS	C,R	GRAND PRAIRIE	GRAND PRAIRIE
LIMITS FROM:	ON MAIN STREET FROM 5TH STREET NE					REV DATE: 07/2024
LIMITS TO:	BELT LINE ROAD					MPO PROJECT ID: 21042
TIP DESCRIPTION:	RECONSTRUCT FROM 4 TO 2 LANES WITH TURN LANES, AUXILIARY LANES, AND SIDEWALKS					MTP REFERENCE: BP2-002, RSA1-2.520.525
REMARKS:	LOCAL CONTRIBUTION TO BE PAID BY CITY OF GRAND PRAIRIE					
						Project History: FUNDING WILL NOT BE ADDED TO THE 4-YEAR TIP WINDOW UNTIL ILA IS EXECUTED WITH CITY OF GRAND PRAIRIE; RTC FUNDS TO BE PAID BACK BY CITY OF GRAND PRAIRIE
DALLAS	DALLAS	0009-11-248	IH 30	C	DALLAS	TXDOT-DALLAS
LIMITS FROM:	AT BASS PRO DRIVE					REV DATE: 07/2024
LIMITS TO:						MPO PROJECT ID: 55253
TIP DESCRIPTION:	RECONSTRUCT INTERCHANGE					MTP REFERENCE: IN1-28.190.1
REMARKS:						
						Project History: REGIONAL 10-YEAR PLAN PROJECT
DALLAS	DALLAS	0009-11-252	IH 30	C	VARIOUS	TXDOT-DALLAS
LIMITS FROM:	IH 45					REV DATE: 07/2024
LIMITS TO:	FERGUSON RD					MPO PROJECT ID: 13043.1
TIP DESCRIPTION:	RECONSTRUCT AND WIDEN FROM 8 TO 10 GENERAL PURPOSE LANES AND RECONSTRUCT 4/6 DISCONTINUOUS TO 2/6 DISCONTINUOUS FRONTAGE ROADS					MTP REFERENCE: FT1-28.60.3
REMARKS:						
						Project History: REGIONAL 10-YEAR PLAN PROJECT; RELATED TO TIP 13043.2/CSJ 0009-11-259
DALLAS	DALLAS	0009-11-265	IH 30	E	VARIOUS	TXDOT-DALLAS
LIMITS FROM:	US 80					REV DATE: 07/2024
LIMITS TO:	IH 635					MPO PROJECT ID: 13083
TIP DESCRIPTION:	RECONSTRUCT 1 REVERSIBLE HOV LANE TO 1 REVERSIBLE MANAGED LANE					MTP REFERENCE: FT1-28.70.2, FT1-28.70.3
REMARKS:						
						Project History:

DISTRICT	COUNTY	CSJ	HWY	PHASE	CITY	PROJECT SPONSOR
DALLAS LIMITS FROM: LIMITS TO: TIP DESCRIPTION: REMARKS:	DALLAS IH 635 BASS PRO DRIVE (IN GARLAND)	0009-11-267	IH 30	C	VARIOUS	TXDOT-DALLAS REV DATE: 07/2024 MPO PROJECT ID: 13043.4 MTP REFERENCE: FT1-28.70.5
Project History:						
DALLAS LIMITS FROM: LIMITS TO: TIP DESCRIPTION: REMARKS:	COLLIN SOUTH OF SH 121 SOUTH OF MELISSA ROAD	0047-04-029	SH 5	R	MELISSA	TXDOT-DALLAS REV DATE: 07/2024 MPO PROJECT ID: 13075 MTP REFERENCE: RSA1-1.680.210, RSA1-1.680.225
Project History:						
DALLAS LIMITS FROM: LIMITS TO: TIP DESCRIPTION: REMARKS:	COLLIN SOUTH OF CR 275 SOUTH OF SH 121	0047-04-030	SH 5	E,R	MELISSA	TXDOT-DALLAS REV DATE: 07/2024 MPO PROJECT ID: 13026.2 MTP REFERENCE: RSA1-1.680.225
Project History: REGIONAL 10-YEAR PLAN PROJECT; RELATED TO TIP 13026/CSJ 0047-05-054						
DALLAS LIMITS FROM: LIMITS TO: TIP DESCRIPTION: REMARKS:	COLLIN NORTH OF COLLIN COUNTY OUTER LOOP FM 455 WITH TRANSITIONAL SECTION/NORTH OF HACKBERRY DR	0047-04-032	SH 5	C	ANNA	TXDOT-DALLAS REV DATE: 07/2024 MPO PROJECT ID: 13021 MTP REFERENCE: RSA1-1.680.200, RSA1-1.680.210
Project History: REGIONAL 10-YEAR PLAN PROJECT						
DALLAS LIMITS FROM: LIMITS TO: TIP DESCRIPTION: REMARKS:	COLLIN POWER HOUSE STREET SOUTH OF CR 275	0047-05-054	SH 5	E,R	MCKINNEY	TXDOT-DALLAS REV DATE: 07/2024 MPO PROJECT ID: 13026 MTP REFERENCE: RSA1-1.680.225
Project History: REGIONAL 10-YEAR PLAN PROJECT; RELATED TO TIP 13026.2/CSJ 0047-04-030						
DALLAS LIMITS FROM: LIMITS TO: TIP DESCRIPTION: REMARKS:	DALLAS SOUTH OF ROYAL LANE CHURCHILL WAY	0047-07-249	US 75	E	DALLAS	TXDOT-DALLAS REV DATE: 07/2024 MPO PROJECT ID: 55304 MTP REFERENCE: TSMO2-003
Project History:						
DALLAS LIMITS FROM: LIMITS TO: TIP DESCRIPTION: REMARKS:	COLLIN SS 399 SOUTH OF FM 1378	0047-09-034	SH 5	C	MCKINNEY	TXDOT-DALLAS REV DATE: 07/2024 MPO PROJECT ID: 13010 MTP REFERENCE: RSA1-1.680.325
Project History: REGIONAL 10-YEAR PLAN PROJECT						
DALLAS LIMITS FROM: LIMITS TO: TIP DESCRIPTION: REMARKS:	COLLIN STACY ROAD (FM 2786) SOUTH OF FM 1378	0047-09-037	SH 5	E,R	FAIRVIEW	TXDOT-DALLAS REV DATE: 07/2024 MPO PROJECT ID: 55288 MTP REFERENCE: TSMO2-001, RSA1-1.680.325, RSA1-1.680.350
Project History:						

DISTRICT	COUNTY	CSJ	HWY	PHASE	CITY	PROJECT SPONSOR
DALLAS LIMITS FROM: LIMITS TO: TIP DESCRIPTION: REMARKS:	COLLIN SH 5 US 380	0047-10-002	SS 399	C	MCKINNEY	TXDOT-DALLAS REV DATE: 07/2024 MPO PROJECT ID: 55287 MTP REFERENCE: FT1-4.15.1, FT1-20.1
Project History: REGIONAL 10-YEAR PLAN PROJECT						
DALLAS LIMITS FROM: LIMITS TO: TIP DESCRIPTION: REMARKS:	ELLIS US 77 SOUTH US 77 NORTH	0048-04-090	IH 35E	E	WAXAHACHIE	TXDOT-DALLAS REV DATE: 07/2024 MPO PROJECT ID: 55092 MTP REFERENCE: FT3-007, SPD2-001, NRSA1-7.100.5
Project History:						
DALLAS LIMITS FROM: LIMITS TO: TIP DESCRIPTION: REMARKS:	ELLIS AT FM 1446	0048-04-092	IH 35E	E,R	WAXAHACHIE	TXDOT-DALLAS REV DATE: 07/2024 MPO PROJECT ID: 55227 MTP REFERENCE: IN1-7.504.1, NRSA1-7.100.5
Project History:						
DALLAS LIMITS FROM: LIMITS TO: TIP DESCRIPTION: REMARKS:	ELLIS AT FM 66	0048-04-093	IH 35E	E,R	WAXAHACHIE	TXDOT-DALLAS REV DATE: 07/2024 MPO PROJECT ID: 55228 MTP REFERENCE: IN1-7.503.1, NRSA1-7.100.5
Project History:						
DALLAS LIMITS FROM: LIMITS TO: TIP DESCRIPTION: REMARKS:	ELLIS US 77 SOUTH US 77 NORTH	0048-04-096	IH 35E	R	WAXAHACHIE	TXDOT-DALLAS REV DATE: 07/2024 MPO PROJECT ID: 55092 MTP REFERENCE: FT3-007, SPD2-001, NRSA1-7.100.5
Project History:						
DALLAS LIMITS FROM: LIMITS TO: TIP DESCRIPTION: REMARKS:	DENTON SOUTH OF FM 1171 CRAWFORD ROAD	0081-03-047	US 377	C	ARGYLE	TXDOT-DALLAS REV DATE: 07/2024 MPO PROJECT ID: 20115 MTP REFERENCE: RSA1-1.540.230
Project History: MPO MILESTONE POLICY PROJECT (ROUND 2); REGIONAL 10-YEAR PLAN PROJECT						
DALLAS LIMITS FROM: LIMITS TO: TIP DESCRIPTION: REMARKS:	DENTON CRAWFORD RD NORTH OF HICKORY CREEK	0081-03-054	US 377	E	VARIOUS	TXDOT-DALLAS REV DATE: 07/2024 MPO PROJECT ID: 55002 MTP REFERENCE: RSA1-1.540.220
Project History:						
DALLAS LIMITS FROM: LIMITS TO: TIP DESCRIPTION: REMARKS:	DENTON NORTH OF HICKORY CREEK FM 1830	0081-04-038	US 377	E	VARIOUS	TXDOT-DALLAS REV DATE: 07/2024 MPO PROJECT ID: 55004 MTP REFERENCE: RSA1-1.540.220
Project History:						

DISTRICT	COUNTY	CSJ	HWY	PHASE	CITY	PROJECT SPONSOR
DALLAS LIMITS FROM: LIMITS TO: TIP DESCRIPTION: REMARKS:	DENTON US 380 NORTH OF BUS 377E RECONSTRUCT AND WIDEN 2 LANE UNDIVIDED ROADWAY TO 6 LANE DIVIDED FACILITY	0081-06-040	US 377	E,R	VARIOUS	TXDOT-DALLAS REV DATE: 07/2024 MPO PROJECT ID: 55229 MTP REFERENCE: RSA1-1.523.110, RSA1-1.523.120, RSA1-1.523.130
Project History:						
DALLAS LIMITS FROM: LIMITS TO: TIP DESCRIPTION: REMARKS:	DENTON SH 114 IH 35W/IH 35E INTERCHANGE WIDEN AND RECONSTRUCT 4 LANE RURAL TO 6 LANE URBAN FREEWAY	0081-13-050	IH 35W	E	VARIOUS	TXDOT-DALLAS REV DATE: 07/2024 MPO PROJECT ID: 55242 MTP REFERENCE: FT1-5.10.1, FT1-5.10.2
Project History: REGIONAL 10-YEAR PLAN PROJECT; RELATED TO TIP 55259/CSJ 0081-13-065						
DALLAS LIMITS FROM: LIMITS TO: TIP DESCRIPTION: REMARKS:	DENTON TARRANT COUNTY LINE SH 114 RECONSTRUCT AND WIDEN 4 LANE RURAL TO 6 LANE URBAN FREEWAY	0081-13-058	IH 35W	E	VARIOUS	TXDOT-DALLAS REV DATE: 07/2024 MPO PROJECT ID: 55230 MTP REFERENCE: FT1-5.20.1
Project History: REGIONAL 10-YEAR PLAN PROJECT						
DALLAS LIMITS FROM: LIMITS TO: TIP DESCRIPTION: REMARKS:	COLLIN N BUS 289C, NORTH OF CELINA N CR 60/CR 107 (GRAYSON C/L) RECONSTRUCT AND WIDEN 2 LANE RURAL HIGHWAY TO 4 LANE DIVIDED URBAN (ULTIMATE 6 LANES)	0091-03-022	SH 289	C	VARIOUS	TXDOT-DALLAS REV DATE: 07/2024 MPO PROJECT ID: 54023 MTP REFERENCE: RSA1-1.605.200
Project History: REGIONAL 10-YEAR PLAN PROJECT						
DALLAS LIMITS FROM: LIMITS TO: TIP DESCRIPTION: REMARKS:	ELLIS SH 34 NORTH OF SH 34 CONSTRUCT RAMP MODIFICATIONS AND GRADE SEPARATION IMPROVEMENTS	0092-04-078	IH 45	E,R	ENNIS	TXDOT-DALLAS REV DATE: 07/2024 MPO PROJECT ID: 14089.4 MTP REFERENCE: TSMO2-001,TSMO2-002
Project History:						
DALLAS LIMITS FROM: LIMITS TO: TIP DESCRIPTION: REMARKS:	ELLIS SH 34 FM 85 RAMP REVERSAL, RECONSTRUCT 4 LANE CONTINUOUS TO 4 LANE CONTINUOUS FRONTAGE ROADS, RECONSTRUCT BRIDGE AT FM 1181	0092-05-053	IH 45	E,R	ENNIS	TXDOT-DALLAS REV DATE: 07/2024 MPO PROJECT ID: 14089.3 MTP REFERENCE: TSMO2-001, NRSA1-27.40.4
Project History: RELATED TO TIP 14089/CSJ 0092-04-077 AND TIP 14089.1/CSJ 0092-04-075						
DALLAS LIMITS FROM: LIMITS TO: TIP DESCRIPTION: REMARKS:	DALLAS WEST OF SH 161 0.66 MILES WEST OF SL 12 WIDEN 6/8 TO 8 GENERAL PURPOSE LANES AND RECONSTRUCT 4/6 LANE DISCONTINUOUS TO 4/6 LANE DISCONTINUOUS FRONTAGE ROADS (ULTIMATE)	0094-03-120	SH 183	E,R	IRVING	TXDOT-DALLAS REV DATE: 07/2024 MPO PROJECT ID: 55032 MTP REFERENCE: FT1-22.30.1, FT1-22.30.2
Project History: RELATED TO TIP 55032.2/CSJ 0094-03-125; PART OF THE SH 183 ULTIMATE PROJECT						
DALLAS LIMITS FROM: LIMITS TO: TIP DESCRIPTION: REMARKS:	DALLAS 0.66 MILES WEST OF SL 12 1 MILE EAST OF SL 12 WIDEN 4/6 LANE TO 4/8 LANE CONTINUOUS FRONTAGE ROADS AND CONSTRUCT ULTIMATE INTERCHANGE OF SL 12/SH 183/SH 114 (ULTIMATE)	0094-03-121	SH 183	E,R	IRVING	TXDOT-DALLAS REV DATE: 07/2024 MPO PROJECT ID: 54129 MTP REFERENCE: FT1-22.30.2, IN1-17.12.1
Project History: RELATED TO TIP 54129.2/CSJ 0094-03-124; PART OF THE SH 183 ULTIMATE PROJECT						

DISTRICT	COUNTY	CSJ	HWY	PHASE	CITY	PROJECT SPONSOR	
DALLAS	DALLAS	0094-03-124	SH 183	E,R	IRVING	TXDOT-DALLAS	
LIMITS FROM:	0.66 MILES WEST OF SL 12					REV DATE:	07/2024
LIMITS TO:	1 MILE EAST OF SL 12					MPO PROJECT ID:	54129.2
TIP	RECONSTRUCT 2/4 TO 4 CONCURRENT MANAGED LANES					MTP REFERENCE:	FT1-22.30.2
DESCRIPTION:							
REMARKS:							
Project History: RELATED TO TIP 54129/CSJ 0094-03-121							
DALLAS	DALLAS	0094-03-125	SH 183	E,R	IRVING	TXDOT-DALLAS	
LIMITS FROM:	WEST OF SH 161					REV DATE:	07/2024
LIMITS TO:	0.66 MILES WEST OF SL 12					MPO PROJECT ID:	55032.2
TIP	WIDEN 2/4 TO 4 CONCURRENT HOV/MANAGED LANES					MTP REFERENCE:	FT1-22.30.1, FT1-22.30.2
DESCRIPTION:							
REMARKS:							
Project History: RELATED TO TIP 55032/CSJ 0094-03-120							
DALLAS	DALLAS	0094-07-044	SH 183	E,R	IRVING	TXDOT-DALLAS	
LIMITS FROM:	1.0 MILE EAST OF SL 12					REV DATE:	07/2024
LIMITS TO:	WEST END OF ELM FORK TRINITY RIVER BRIDGE					MPO PROJECT ID:	53198
TIP	RECONSTRUCT EXISTING 8 GP LANES, 2 TO 4 CONCURRENT MANAGED LANES, AND 4/6 DISCONTINUOUS TO 6/8 CONTINUOUS FRONTAGE ROADS (ULTIMATE)					MTP REFERENCE:	FT1-22.40.2
DESCRIPTION:							
REMARKS:							
Project History:							
DALLAS	DALLAS	0094-07-045	SH 183	E,R	IRVING	TXDOT-DALLAS	
LIMITS FROM:	WEST END OF ELM FORK TRINITY RIVER BRIDGE					REV DATE:	07/2024
LIMITS TO:	WEST OF IH 35E					MPO PROJECT ID:	54072
TIP	RECONSTRUCT AND WIDEN 6/8 TO 6/8 GP LANES & RECONSTRUCT 4/6 DISCONTINUOUS TO 4/8 LANE CONTINUOUS FRONTAGE ROADS (ULTIMATE)					MTP REFERENCE:	FT1-22.40.2, FT1-22.40.3
DESCRIPTION:							
REMARKS:							
Project History: RELATED TO TIP 54072.2/CSJ 0094-07-046							
DALLAS	DALLAS	0094-07-046	SH 183	E,R	IRVING	TXDOT-DALLAS	
LIMITS FROM:	WEST END OF ELM FORK TRINITY RIVER BRIDGE					REV DATE:	07/2024
LIMITS TO:	WEST OF IH 35E					MPO PROJECT ID:	54072.2
TIP	RECONSTRUCT AND WIDEN 2 TO 4/6 MANAGED LANES					MTP REFERENCE:	FT1-22.40.2, FT1-22.40.3
DESCRIPTION:							
REMARKS:							
Project History: RELATED TO TIP 54072/CSJ 0094-07-045							
DALLAS	DALLAS	0095-02-096	US 80	C	SUNNYVALE	TXDOT-DALLAS	
LIMITS FROM:	EAST OF BELT LINE RD					REV DATE:	07/2024
LIMITS TO:	LAWSON RD					MPO PROJECT ID:	53110
TIP	RECONSTRUCT AND WIDEN 4 TO 6 MAINLANES AND 2/4 LANE CONTINUOUS FRONTAGE ROAD TO 4/6 LANE CONTINUOUS FRONTAGE ROADS					MTP REFERENCE:	FT1-32.10.3
DESCRIPTION:							
REMARKS:	PROJECT IS A PORTION OF A LONGER MTP SECTION THAT HAS DISCONTINUOUS FRONTAGE ROADS, BUT FRONTAGE ROADS ARE CONTINUOUS IN THIS SECTION						
Project History: REGIONAL 10-YEAR PLAN PROJECT; RELATED TO TIP 53110.2/CSJ 2374-02-162							
DALLAS	KAUFMAN	0095-03-106	US 80	E,R	VARIOUS	TXDOT-DALLAS	
LIMITS FROM:	FM 460					REV DATE:	07/2024
LIMITS TO:	EAST OF FM 548					MPO PROJECT ID:	55271
TIP	RECONSTRUCT AND WIDEN 4 TO 6 MAIN LANES, RECONSTRUCT 4 LANE CONTINUOUS TO 4 LANE CONTINUOUS FRONTAGE ROADS, RECONSTRUCT FM 548 INTERCHANGE					MTP REFERENCE:	FT1-32.10.4
DESCRIPTION:							
REMARKS:							
Project History:							
DALLAS	KAUFMAN	0095-04-076	US 80	E,R	VARIOUS	TXDOT-DALLAS	
LIMITS FROM:	EAST OF FM 548					REV DATE:	07/2024
LIMITS TO:	SP 557					MPO PROJECT ID:	55270
TIP	RECONSTRUCT AND WIDEN 4 TO 6 MAINLANES AND RECONSTRUCT 2/6 CONTINUOUS TO 4 LANE CONTINUOUS FRONTAGE ROADS					MTP REFERENCE:	FT1-32.10.5
DESCRIPTION:							
REMARKS:							
Project History:							

DISTRICT	COUNTY	CSJ	HWY	PHASE	CITY	PROJECT SPONSOR
DALLAS LIMITS FROM: LIMITS TO: TIP DESCRIPTION: REMARKS:	DALLAS IH 30 EAST OF TOWN EAST BLVD	0095-10-033	US 80	C	MESQUITE	TXDOT-DALLAS REV DATE: 07/2024 MPO PROJECT ID: 53108 MTP REFERENCE: FT1-32.10.1
Project History: REGIONAL 10-YEAR PLAN PROJECT						
DALLAS LIMITS FROM: LIMITS TO: TIP DESCRIPTION: REMARKS:	DALLAS LAWSON ROAD KAUFMAN COUNTY LINE	0095-13-038	IH 20	E,R	MESQUITE	TXDOT-DALLAS REV DATE: 07/2024 MPO PROJECT ID: 55232 MTP REFERENCE: NRSA1-30.90.2
Project History:						
DALLAS LIMITS FROM: LIMITS TO: TIP DESCRIPTION: REMARKS:	KAUFMAN DALLAS COUNTY LINE WEST OF FM 741	0095-14-027	IH 20	E,R	VARIOUS	TXDOT-DALLAS REV DATE: 07/2024 MPO PROJECT ID: 55219 MTP REFERENCE: NRSA1-30.100.1, NRSA1-30.100.2
Project History:						
DALLAS LIMITS FROM: LIMITS TO: TIP DESCRIPTION: REMARKS:	COLLIN EAST OF SH 289 WEST OF LAKEWOOD DRIVE	0135-02-068	US 380	C,E,R	FRISCO	TXDOT-DALLAS REV DATE: 07/2024 MPO PROJECT ID: 55281 MTP REFERENCE: FT1-2.50.2, RSA1-2.225.535, RSA1-2.225.550
Project History: REGIONAL 10-YER PLAN PROJECT						
DALLAS LIMITS FROM: LIMITS TO: TIP DESCRIPTION: REMARKS:	COLLIN JCT US 380/EAST PRINCETON DRIVE CR 560	0135-04-036	US 380	C	PRINCETON	TXDOT-DALLAS REV DATE: 07/2024 MPO PROJECT ID: 13069 MTP REFERENCE: FT1-2.130.1, RSA1-2.225.675
Project History: REGIONAL 10-YEAR PLAN PROJECT						
DALLAS LIMITS FROM: LIMITS TO: TIP DESCRIPTION: REMARKS:	COLLIN CR 560 JCT US 380/AUDIE MURPHY (WEST OF FARMERSVILLE)	0135-04-038	US 380	E,R	FARMERSVILLE	TXDOT-DALLAS REV DATE: 07/2024 MPO PROJECT ID: 55285 MTP REFERENCE: FT1-2.140.1, RSA1-2.225.675
Project History: REGIONAL 10-YEAR PLAN PROJECT						
DALLAS LIMITS FROM: LIMITS TO: TIP DESCRIPTION: REMARKS:	COLLIN WEST OF CR 698 (COLLIN/HUNT COUNTY LINE) CR 698/CR 699 (COLLIN/HUNT COUNTY LINE)	0135-05-028	US 380	E,R	VARIOUS	TXDOT-DALLAS REV DATE: 07/2024 MPO PROJECT ID: 55282 MTP REFERENCE: FT1-2.140.2, RSA1-2.225.725
Project History: REGIONAL 10-YEAR PLAN PROJECT						
DALLAS LIMITS FROM: LIMITS TO: TIP DESCRIPTION: REMARKS:	HUNT CR 698/CR 699 (COLLIN/HUNT COUNTY LINE) EAST OF CR 698/CR 699 (COLLIN/HUNT COUNTY LINE)	0135-06-038	US 380	E,R	VARIOUS	TXDOT-DALLAS REV DATE: 07/2024 MPO PROJECT ID: 55293 MTP REFERENCE: FT1-2.140.2, RSA1-2.225.725
Project History:						

DISTRICT	COUNTY	CSJ	HWY	PHASE	CITY	PROJECT SPONSOR
DALLAS	DENTON	0135-10-065	US 380	E,R	VARIOUS	TXDOT-DALLAS
LIMITS FROM:	TEEL PKWY/CHAMPIONSHIP DRIVE					REV DATE: 07/2024
LIMITS TO:	DENTON/COLLIN COUNTY LINE					MPO PROJECT ID: 55292
TIP	RECONSTRUCT AND WIDEN 4 TO 6 LANE ARTERIAL AND CONSTRUCT 0 TO 4/6 LANE					
DESCRIPTION:	CONTINUOUS ACCESS ROADS					MTP REFERENCE: RSA1-2.225.500
REMARKS:	PROJECT IS A PORTION OF A LONGER SECTION THAT INCLUDES AN EXISTING 6 LANE SECTION UNDER RSA 2.225.500					
Project History:						
DALLAS	COLLIN	0135-11-024	US 380	C,E,R	FRISCO	TXDOT-DALLAS
LIMITS FROM:	DENTON/COLLIN COUNTY LINE					REV DATE: 07/2024
LIMITS TO:	EAST OF SH 289					MPO PROJECT ID: 55280
TIP	RECONSTRUCT 6 LANE ARTERIAL TO 6 LANE FREEWAY AND CONSTRUCT 0 TO 4/6 LANE					
DESCRIPTION:	CONTINUOUS FRONTAGE ROADS					MTP REFERENCE: FT1-2.50.1, RSA1-2.225.525
REMARKS:						
Project History: REGIONAL 10-YEAR PLAN PROJECT						
DALLAS	COLLIN	0135-15-002	US 380	C	MCKINNEY	TXDOT-DALLAS
LIMITS FROM:	JCT US 380/WEST UNIVERSITY (WEST OF MCKINNEY)					REV DATE: 07/2024
LIMITS TO:	JCT US 380/EAST UNIVERSITY (EAST OF MCKINNEY)					MPO PROJECT ID: 13070
TIP	CONSTRUCT 0 TO 8 LANE FREEWAY AND 0 TO 4/6 LANE CONTINUOUS FRONTAGE ROADS					
DESCRIPTION:						MTP REFERENCE: FT1-2.80.1, FT1-2.90.1, FT1-2.100.1
REMARKS:						
Project History: REGIONAL 10-YEAR PLAN PROJECT						
DALLAS	COLLIN	0135-15-004	US 380	C	VARIOUS	TXDOT-DALLAS
LIMITS FROM:	JCT US 380/WEST UNIVERSITY DRIVE					REV DATE: 07/2024
LIMITS TO:	JCT US 380/EAST UNIVERSITY DRIVE					MPO PROJECT ID: 13070.1
TIP	CONSTRUCT 0 TO 8 LANE FREEWAY					
DESCRIPTION:						MTP REFERENCE: FT1-2.80.1, FT1-2.90.1, FT1-2.100.1
REMARKS:						
Project History: BREAKOUT PROJECT OF TIP 13070/CSJ 0135-15-002; REGIONAL 10-YEAR PLAN PROJECT						
DALLAS	COLLIN	0135-17-002	US 380	E,R	FARMERSVILLE	TXDOT-DALLAS
LIMITS FROM:	JCT US 380/AUDIE MURPHY (WEST OF FARMERSVILLE)					REV DATE: 07/2024
LIMITS TO:	WEST OF CR 698 (COLLIN/HUNT COUNTY LINE)					MPO PROJECT ID: 55286
TIP	CONSTRUCT 0 TO 6 LANE FREEWAY AND CONSTRUCT 0 TO 4/6 LANE CONTINUOUS					
DESCRIPTION:	FRONTAGE ROADS					MTP REFERENCE: FT1-2.140.1
REMARKS:						
Project History: REGIONAL 10-YEAR PLAN PROJECT						
DALLAS	ELLIS	0172-08-103	US 287	C	ENNIS	TXDOT-DALLAS
LIMITS FROM:	WEST OF BOYCE RD					REV DATE: 07/2024
LIMITS TO:	EAST OF COOKE RD					MPO PROJECT ID: 53119
TIP	RECONSTRUCT 4 LANE ARTERIAL TO 4 LANE FREEWAY, CONSTRUCT 0 TO 4 LANE					
DESCRIPTION:	CONTINUOUS FRONTAGE ROADS AND INTERCHANGES AT BOYCE RD AND COOKE RD					MTP REFERENCE: FT1-1.110.4, RSA1-1.220.825
REMARKS:						
Project History: REGIONAL 10-YEAR PLAN PROJECT; IN PROXIMITY TO ENNIS SPEEDWAY						
DALLAS	ELLIS	0172-12-007	BUS 287S	C	ENNIS	TXDOT-DALLAS
LIMITS FROM:	MCKINNEY STREET					REV DATE: 07/2024
LIMITS TO:	BRECKENRIDGE STREET					MPO PROJECT ID: 14028
TIP	CONSTRUCT GRADE SEPARATION AT THE INTERSECTIONS OF BUS US 287/ENNIS AVENUE					
DESCRIPTION:	AND BOTH UPRR AND E MAIN ST; AND RECONSTRUCT ENNIS AVE FROM 4 TO 4 LANES					MTP REFERENCE: TSMO2-001, FP3-001, FP3-013, FP2-120, MO3-002
REMARKS:	LOCAL CONTRIBUTION PAID BY ENNIS AND UNION PACIFIC					
Project History: REGIONAL 10-YEAR PLAN PROJECT; POSSIBLE TIF REIMBURSEMENT FOR UP TO \$5M OF RTC'S STBG COMMITMENT						

DISTRICT	COUNTY	CSJ	HWY	PHASE	CITY	PROJECT SPONSOR
DALLAS	DENTON	0195-02-074	IH 35	C	VARIOUS	TXDOT-DALLAS
LIMITS FROM:	US 77 (NORTH OF DENTON)					REV DATE: 07/2024
LIMITS TO:	SOUTH OF FM 455					MPO PROJECT ID: 55197
TIP	RECONSTRUCT AND WIDEN 4 TO 6 LANE RURAL FREEWAY WITH RAMP MODIFICATIONS					
DESCRIPTION:	AND RECONSTRUCT AND WIDEN 4 LANE DISCONTINUOUS TO 4/6 LANE CONTINUOUS FRONTAGE ROADS					MTP REFERENCE: FT1-3.10.1, FT1-3.20.1
REMARKS:						
						Project History: REGIONAL 10 YEAR PLAN PROJECT; RELATED TO TIP 55197.2/CSJ 0195-02-081 AND TIP 55197.3/CSJ 0195-02-084
DALLAS	DENTON	0195-02-084	IH 35	C	SANGER	TXDOT-DALLAS
LIMITS FROM:	NORTH OF VIEW RD					REV DATE: 07/2024
LIMITS TO:	DENTON/COOKE CL					MPO PROJECT ID: 55197.3
TIP	RECONSTRUCT AND WIDEN 4 TO 6 LANE RURAL FREEWAY WITH RAMP MODIFICATIONS					
DESCRIPTION:	AND RECONSTRUCT AND WIDEN 4 LANE CONTINUOUS TO 4/6 LANE CONTINUOUS FRONTAGE ROADS					MTP REFERENCE: FT1-3.10.1
REMARKS:	PROJECT IS A PORTION OF A LONGER MTP SEGMENT THAT IS DISCONTINUOUS, BUT THIS SECTION IS CONTINUOUS					
						Project History: REGIONAL 10-YEAR PLAN PROJECT; RELATED TO TIP 55197/CSJ 0195-02-074 AND TIP 55197.2/CSJ 0195-02-081
DALLAS	DENTON	0196-01-108	IH 35E	E,R	VARIOUS	TXDOT-DALLAS
LIMITS FROM:	TURBEVILLE RD					REV DATE: 07/2024
LIMITS TO:	US 77					MPO PROJECT ID: 25033.1
TIP	RECONSTRUCT EXISTING 6/8 INTERIM GP LANES TO 8 GP LANES; RECONSTRUCT AND					
DESCRIPTION:	CONVERT 2 REVERSIBLE TO 4 CONCURRENT MANAGED LANES FROM TURBEVILLE TO CORINTH					MTP REFERENCE: FT1-7.10.3, FT1-7.10.4, FT1-7.10.5
REMARKS:						
						Project History:
DALLAS	DENTON	0196-01-113	IH 35E	C	VARIOUS	TXDOT-DALLAS
LIMITS FROM:	AT LAKE SHARON DRIVE/DOBBS ROAD					REV DATE: 07/2024
LIMITS TO:	CONSTRUCT INTERCHANGE					MPO PROJECT ID: 13033.5
TIP						
DESCRIPTION:						MTP REFERENCE: IN1-7.480.1
REMARKS:						
						Project History: REGIONAL 10-YEAR PLAN PROJECT; DENTON PRIORITY PROJECT #6
DALLAS	DENTON	0196-02-124	IH 35E	E,R	VARIOUS	TXDOT-DALLAS
LIMITS FROM:	DALLAS COUNTY LINE					REV DATE: 07/2024
LIMITS TO:	FM 407					MPO PROJECT ID: 13033
TIP	RCNST & CONVERT 2 REV TO 4 CONC MNGD LNS; WIDEN 6 TO 8 CD LANES (DALLAS C/L TO					
DESCRIPTION:	SH 121); RCNST 8 TO 8 GP LNS (SH 121 TO FM 407); RCNST 2/6 TO 2/8 CONT FRTG (FM 407 TO SRT/SH 121); AND RCNST 4/6 TO 2/6 CONT FRTG FROM (SRT/SH 121 TO DALLAS C/L)					MTP REFERENCE: FT1-7.10.6, FT1-7.20.1
REMARKS:						
						Project History: REGIONAL 10-YEAR PLAN PROJECT
DALLAS	DENTON	0196-02-125	IH 35E	E,R	VARIOUS	TXDOT-DALLAS
LIMITS FROM:	FM 407					REV DATE: 07/2024
LIMITS TO:	TURBEVILLE ROAD					MPO PROJECT ID: 25033.2
TIP	RECONSTRUCT EXISTING 4 GENERAL PURPOSE LANES (NB ONLY); WIDEN AND CONVERT					
DESCRIPTION:	2 LANE REVERSIBLE TO 4 LANE CONCURRENT MANAGED LANES; WIDEN 4/6 LANE CONTINUOUS TO 4/8 LANE CONTINUOUS FRONTAGE ROADS					MTP REFERENCE: FT1-7.10.5
REMARKS:						
						Project History: REGIONAL 10-YEAR PLAN PROJECT
DALLAS	DALLAS	0196-03-199	IH 35E	E	DALLAS	TXDOT-DALLAS
LIMITS FROM:	IH 30					REV DATE: 07/2024
LIMITS TO:	NORTH OF OAK LAWN AVE					MPO PROJECT ID: 55061
TIP	RECONSTRUCT 10 TO 10/11 GENERAL PURPOSE LANES, 4/6 LANE DISCONTINUOUS TO 2/6					
DESCRIPTION:	LANE DISCONTINUOUS FRONTAGE ROADS, AND 2/4 TO 2/4 COLLECTOR-DISTRIBUTOR LANES					MTP REFERENCE: FT1-7.60.6, FT1-7.70.1
REMARKS:						
						Project History: LOWEST STEMMONS PHASE 2; RELATED TO TIP 55061.2/CSJ 0196-03-285

DISTRICT	COUNTY	CSJ	HWY	PHASE	CITY	PROJECT SPONSOR
DALLAS LIMITS FROM: LIMITS TO: TIP DESCRIPTION: REMARKS:	DALLAS LOMBARDY LANE SPUR 482 (STOREY RD) CONSTRUCT 0 TO 2 SB FRONTAGE ROAD AND RAMP MODIFICATIONS	0196-03-223	IH 35E	E,R	DALLAS	TXDOT-DALLAS REV DATE: 07/2024 MPO PROJECT ID: 52201 MTP REFERENCE: TSMO2-005, FT1-7.50.1
Project History:						
DALLAS LIMITS FROM: LIMITS TO: TIP DESCRIPTION: REMARKS:	DALLAS NORTH OF OAK LAWN AVE SH 183 RECONSTRUCT AND WIDEN 10 TO 11/12 GENERAL PURPOSE LANES AND RECONSTRUCT EXISTING 4/6 LANE FRONTAGE ROADS	0196-03-266	IH 35E	E,R	DALLAS	TXDOT-DALLAS REV DATE: 07/2024 MPO PROJECT ID: 55062 MTP REFERENCE: FT1-7.60.1, FT1-7.60.2, FT1-7.60.4, FT1-7.60.5
Project History: LOWER STEMMONS; RELATED TO TIP 55062.2/CSJ 0196-03-286						
DALLAS LIMITS FROM: LIMITS TO: TIP DESCRIPTION: REMARKS:	DALLAS MEDICAL DISTRICT DRIVE SH 183 CONSTRUCT 0 TO 2 CONCURRENT MANAGED LANES	0196-03-286	IH 35E	E,R	DALLAS	TXDOT-DALLAS REV DATE: 07/2024 MPO PROJECT ID: 55062.2 MTP REFERENCE: FT1-7.60.1, FT1-7.60.2
Project History: LOWER STEMMONS; RELATED TO TIP 55062/CSJ 0196-03-266						
DALLAS LIMITS FROM: LIMITS TO: TIP DESCRIPTION: REMARKS:	DALLAS SH 310 AND SM WRIGHT IH 20 RECONSTRUCT AND WIDEN FREEWAY FROM 6 TO 8 LANES WITH AUXILIARY LANE AND 4/6 TO 4/6 LANE DISCONTINUOUS FRONTAGE ROADS AND ASSET OPTIMIZATION FROM LAKE JUNE TO IH 20	0197-02-107	US 175	E	DALLAS	TXDOT-DALLAS REV DATE: 07/2024 MPO PROJECT ID: 11900 MTP REFERENCE: FT1-36.10.1, FT3-014
Project History:						
DALLAS LIMITS FROM: LIMITS TO: TIP DESCRIPTION: REMARKS:	ELLIS AT LAKE RIDGE PARKWAY CONSTRUCT INTERCHANGE	0261-01-041	US 67	C	CEDAR HILL	TXDOT-DALLAS REV DATE: 07/2024 MPO PROJECT ID: 55014 MTP REFERENCE: TSMO2-001, IN1-38.598.1
Project History: REGIONAL 10-YEAR PLAN PROJECT; RELATED TO TIP 55014.2/CSJ 0261-02-081						
DALLAS LIMITS FROM: LIMITS TO: TIP DESCRIPTION: REMARKS:	DALLAS FM 1382 SOUTH OF IH 20 CONSTRUCT FROM 0 TO 1 REVERSIBLE EXPRESS LANE	0261-02-044	US 67	E,R	DALLAS	TXDOT-DALLAS REV DATE: 07/2024 MPO PROJECT ID: 55040 MTP REFERENCE: FT1-38.20.1
Project History:						
DALLAS LIMITS FROM: LIMITS TO: TIP DESCRIPTION: REMARKS:	DALLAS AT LAKE RIDGE PARKWAY CONSTRUCT INTERCHANGE	0261-02-081	US 67	C	VARIOUS	TXDOT-DALLAS REV DATE: 07/2024 MPO PROJECT ID: 55014.2 MTP REFERENCE: IN1-38.598.1
Project History: RELATED TO TIP 55014/CSJ 0261-01-041; REGIONAL 10-YEAR PLAN PROJECT						
DALLAS LIMITS FROM: LIMITS TO: TIP DESCRIPTION: REMARKS:	DENTON EAST OF FM 156 WEST OF IH 35W CONSTRUCT 0 TO 6 MAINLANES, AND RECONSTRUCT EXISTING 4/6 LANE CONTINUOUS FRONTAGE ROADS TO 4/8 LANE CONTINUOUS FRONTAGE ROADS	0353-02-072	SH 114	E	FORT WORTH	TXDOT-DALLAS REV DATE: 07/2024 MPO PROJECT ID: 53195 MTP REFERENCE: FT1-12.20.3
Project History:						

DISTRICT	COUNTY	CSJ	HWY	PHASE	CITY	PROJECT SPONSOR
DALLAS	DALLAS	0353-04-068	SS 348	E	IRVING	TXDOT-DALLAS
LIMITS FROM:	SH 114					REV DATE: 07/2024
LIMITS TO:	W OF LUNA RD (NEAR ELM FORK TRIN R)					MPO PROJECT ID: 54054
TIP	RECONSTRUCT 4 TO 4 LANE DIVIDED URBAN AND CONSTRUCT 0 TO 2 CONCURRENT					MTP REFERENCE: FT1-18.10.1
DESCRIPTION:	MANAGED LANES					
REMARKS:						
Project History:						
DALLAS	DALLAS	0353-05-120	SL 12	E,R	DALLAS	TXDOT-DALLAS
LIMITS FROM:	AT SKILLMAN					REV DATE: 07/2024
LIMITS TO:						MPO PROJECT ID: 55112
TIP	RECONSTRUCT GRADE SEPARATION					MTP REFERENCE: TSMO2-001
DESCRIPTION:						
REMARKS:						
Project History: REGIONAL 10-YEAR PLAN PROJECT						
DALLAS	DALLAS	0353-05-132	MH	C,E	DALLAS	DALLAS
LIMITS FROM:	ON NORTHWEST HWY/SL 12					REV DATE: 07/2024
LIMITS TO:	AT PRESTON ROAD					MPO PROJECT ID: 14021
TIP	CONSTRUCT PARKING GARAGE WITH SMART GARAGE TECHNOLOGY, TRANSPORTATION					MTP REFERENCE: TSMO2-001, SD3-001
DESCRIPTION:	ACCESS IMPROVEMENTS, AND TEXAS U-TURN					
REMARKS:	LOCAL CONTRIBUTION PAID BY CITY OF DALLAS AND PRIVATE SECTOR PARTNERS					
Project History: PROJ. WILL NOT BE ADDED TO THE FOUR-YEAR WINDOW UNTIL PRIVATE SECTOR CONTRIBUTIONS HAVE BEEN SECURED						
DALLAS	DALLAS	0353-06-064	SH 114	E,R	IRVING	TXDOT-DALLAS
LIMITS FROM:	SL 12					REV DATE: 07/2024
LIMITS TO:	SH 183					MPO PROJECT ID: 52569
TIP	RECONSTRUCT 6 TO 6 GENERAL PURPOSE LANES AND RECONSTRUCT 6 LANE					MTP REFERENCE: MO3-001
DESCRIPTION:	CONTINUOUS TO 6 LANE CONTINUOUS FRONTAGE ROADS (ULTIMATE)					
REMARKS:						
Project History: RELATED TO TIP 52569.2/CSJ 0353-06-066						
DALLAS	DALLAS	0353-06-066	SH 114	E,R	IRVING	TXDOT-DALLAS
LIMITS FROM:	EAST OF ROCHELLE					REV DATE: 07/2024
LIMITS TO:	SH 183					MPO PROJECT ID: 52569.2
TIP	RECONSTRUCT 2 TO 2 CONCURRENT MANAGED LANES					MTP REFERENCE: MO3-001
DESCRIPTION:						
REMARKS:						
Project History: RELATED TO TIP 52569/CSJ 0353-06-064						
DALLAS	DALLAS	0442-02-159	IH 35E	E,R	DALLAS	TXDOT-DALLAS
LIMITS FROM:	US 67					REV DATE: 07/2024
LIMITS TO:	ANN ARBOR AVE					MPO PROJECT ID: 55094
TIP	CONSTRUCT 0 TO 1 REVERSIBLE EXPRESS LANE					MTP REFERENCE: FT1-7.90.1
DESCRIPTION:						
REMARKS:						
Project History: REGIONAL 10-YEAR PLAN PROJECT; S. GATEWAY (ULTIMATE)						
DALLAS	ROCKWALL	0451-01-053	SH 205	C,E,R	ROCKWALL	TXDOT-DALLAS
LIMITS FROM:	SOUTH OF FM 548					REV DATE: 07/2024
LIMITS TO:	JCT SH 205/JOHN KING (S. GOLIAD ST)					MPO PROJECT ID: 55071
TIP	WIDEN 2 LANE RURAL HIGHWAY TO 4 LANE DIVIDED (6 LANE ULTIMATE)					MTP REFERENCE: RSA1-1.715.475, RSA1-1.715.500, RSA1-1.715.525
DESCRIPTION:						
REMARKS:						
Project History: REGIONAL 10-YEAR PLAN PROJECT						

DISTRICT	COUNTY	CSJ	HWY	PHASE	CITY	PROJECT SPONSOR
DALLAS	KAUFMAN	0451-02-028	SH 205	C	TERRELL	TXDOT-DALLAS
LIMITS FROM:	SOUTH OF FM 548					REV DATE: 07/2024
LIMITS TO:	US 80					MPO PROJECT ID: 55072
TIP	S OF FM 548 TO N OF US 80: WIDEN 2 LANE RURAL HIGHWAY TO 4 LANE DIVIDED; FROM N					MTP REFERENCE: RSA1-1.715.550, RSA1-1.715.610
DESCRIPTION:	OF US 80 TO US 80: RECONSTRUCT 4 LANE RURAL HIGHWAY TO 4 LANE DIVIDED WITH RAISED MEDIAN AND CONTINUOUS LEFT TURN LANE THROUGHOUT ENTIRE LIMITS (6 LANE ULTIMATE)					
REMARKS:						Project History: REGIONAL 10-YEAR PLAN PROJECT
DALLAS	ROCKWALL	0451-04-021	SH 205	E,R	ROCKWALL	TXDOT-DALLAS
LIMITS FROM:	JCT SH 205/JOHN KING (N. GOLIAD ST)					REV DATE: 07/2024
LIMITS TO:	NORTH OF JOHN KING (COLLIN COUNTY LINE)					MPO PROJECT ID: 55074
TIP	RECONSTRUCT AND WIDEN 4 LANE TO 6 LANE ROADWAY					MTP REFERENCE: RSA1-1.715.200
DESCRIPTION:						
REMARKS:						Project History: REGIONAL 10-YEAR PLAN PROJECT; RELATED TO TIP 55074.1/CSJ 0451-04-025
DALLAS	ROCKWALL	0451-04-025	SH 205	C	ROCKWALL	TXDOT-DALLAS
LIMITS FROM:	JCT SH 205/JOHN KING (N. GOLIAD ST)					REV DATE: 07/2024
LIMITS TO:	NORTH OF JOHN KING (COLLIN COUNTY LINE)					MPO PROJECT ID: 55074.1
TIP	RECONSTRUCT AND WIDEN 2 LANE TO 4 LANE ROADWAY (6 LANE ULTIMATE)					MTP REFERENCE: RSA1-1.715.200
DESCRIPTION:						
REMARKS:						Project History: REGIONAL 10 YEAR PLAN PROJECT; RELATED TO TIP 55074/CSJ 0451-04-021
DALLAS	ROCKWALL	0451-05-001	SH 205	E,R	ROCKWALL	TXDOT-DALLAS
LIMITS FROM:	JCT SH 205/JOHN KING (S GOLIAD ST)					REV DATE: 07/2024
LIMITS TO:	JCT SH 205/JOHN KING (N GOLIAD ST)					MPO PROJECT ID: 13038
TIP	WIDEN 4 TO 6 LANE DIVIDED URBAN ROADWAY					MTP REFERENCE: RSA1-1.720.300, RSA1-1.720.350
DESCRIPTION:						
REMARKS:						Project History: REGIONAL 10-YEAR PLAN PROJECT
DALLAS	ROCKWALL	0451-05-003	SH 205	C	ROCKWALL	TXDOT-DALLAS
LIMITS FROM:	JCT SH 205/JOHN KING (S GOLIAD ST)					REV DATE: 07/2024
LIMITS TO:	JCT SH 205/JOHN KING (N GOLIAD ST)					MPO PROJECT ID: 13038.1
TIP	RECONSTRUCT 4 LANE TO 4 LANE ROADWAY					MTP REFERENCE: TSMO2-001, MO3-001
DESCRIPTION:						
REMARKS:						Project History: REGIONAL 10 YEAR PLAN PROJECT; TIP 13038.1/CSJ 0451-05-003 IS THE INTERIM AND TIP 13038/CSJ 0451-05-001 IS THE ULTIMATE; LETTING WITH TIP 55074.1/CSJ 0451-04-025
DALLAS	KAUFMAN	0495-01-064	SP 557	C,E	TERRELL	TERRELL
LIMITS FROM:	AT LAS LOMAS PARKWAY (CR 305)					REV DATE: 07/2024
LIMITS TO:						MPO PROJECT ID: 53138.2
TIP	CONSTRUCT PHASE 1 (4-LANES) OF ULTIMATE 6 LANE BRIDGE PLUS CONNECTIONS TO					MTP REFERENCE: FT1-34.10.1
DESCRIPTION:	LAS LOMAS PARKWAY					
REMARKS:	LOCAL CONTRIBUTION PAID FOR BY CITY OF TERRELL AND KAUFMAN CO					Project History:
DALLAS	KAUFMAN	0495-01-065	SP 557	C,E	TERRELL	TERRELL
LIMITS FROM:	AT LAS LOMAS PARKWAY (CR 305)					REV DATE: 07/2024
LIMITS TO:						MPO PROJECT ID: 83262
TIP	CONSTRUCT PHASE 2 (FINAL 2-LANES) OF ULTIMATE 6 LANE BRIDGE PLUS CONNECTIONS					MTP REFERENCE: FT1-34.10.1
DESCRIPTION:	TO LAS LOMAS PARKWAY					
REMARKS:	LOCAL CONTRIBUTION PAID FOR BY CITY OF TERRELL					Project History:

DISTRICT	COUNTY	CSJ	HWY	PHASE	CITY	PROJECT SPONSOR
DALLAS	KAUFMAN	0495-01-066	SP 557	C,E,R	TERRELL	TERRELL
LIMITS FROM:	FM 148					REV DATE: 07/2024
LIMITS TO:	IH 20					MPO PROJECT ID: 83224
TIP	CONSTRUCT 0 TO 2 LANE DISCONTINUOUS FRONTAGE ROAD (EASTBOUND ONLY)					MTP REFERENCE: FT1-34.10.1
DESCRIPTION:						
REMARKS:	LOCAL CONTRIBUTION PAID BY CITY OF TERRELL					
						Project History: ROW WILL BE DONATED
DALLAS	KAUFMAN	0495-01-071	IH 20	C	TERRELL	TXDOT-DALLAS
LIMITS FROM:	SP 557					REV DATE: 07/2024
LIMITS TO:	EAST OF CR 138 (WILSON RD)					MPO PROJECT ID: 55220
TIP	CONSTRUCT 0 TO 4 LANE CONTINUOUS FRONTAGE ROADS					MTP REFERENCE: NRSA1-30.110.1, NRSA1-30.110.2
DESCRIPTION:						
REMARKS:						
						Project History: REGIONAL 10-YEAR PLAN PROJECT
DALLAS	KAUFMAN	0495-01-081	SS 557	E,R	TERRELL	TXDOT-DALLAS
LIMITS FROM:	US 80					REV DATE: 07/2024
LIMITS TO:	IH 20					MPO PROJECT ID: 55296
TIP	RECONSTRUCT AND WIDEN 4 TO 6 MAIN LANES AND RECONSTRUCT 2/4 LANE					MTP REFERENCE: FT1-34.10.1
DESCRIPTION:	DISCONTINUOUS TO 4/6 LANE DISCONTINUOUS FRONTAGE ROAD AND RECONSTRUCT IH 20 AND US 80 INTERCHANGES					
REMARKS:						
						Project History:
DALLAS	KAUFMAN	0495-01-083	IH 20	C	VARIOUS	TXDOT-DALLAS
LIMITS FROM:	SH 34					REV DATE: 07/2024
LIMITS TO:	WILSON ROAD					MPO PROJECT ID: 13081
TIP	CONSTRUCT 0 TO 4 LANE CONTINUOUS FRONTAGE ROADS					MTP REFERENCE: NRSA1-30.110.2
DESCRIPTION:						
REMARKS:						
						Project History: REGIONAL 10-YEAR PLAN PROJECT
DALLAS	COLLIN	0549-03-031	SH 121	E	MELISSA	TXDOT-DALLAS
LIMITS FROM:	AT SH 5					REV DATE: 07/2024
LIMITS TO:						MPO PROJECT ID: 55257
TIP	RECONSTRUCT INTERCHANGE					MTP REFERENCE: TSMO2-001, RSA1-1.745.350
DESCRIPTION:						
REMARKS:						
						Project History:
DALLAS	DALLAS	0581-02-077	SL 12	E,R	VARIOUS	TXDOT-DALLAS
LIMITS FROM:	SP 408					REV DATE: 07/2024
LIMITS TO:	SOUTH OF SH 183					MPO PROJECT ID: 11930
TIP	SH 183 TO IH 30: RECONST & WDN 6/8 TO 8 GP LN, & RECONST & WDN 4 LN DISC TO 4/6 LN					MTP REFERENCE: FT1-17.20.1, FT1-17.20.2, FT1-17.30.1
DESCRIPTION:	CONT FRTG RD; IH 30 TO SPUR 408: RECONST 8 TO 8 GP LN, AND RECONST & WDN 4 LN CONT TO 4/8 LANE CONT FRTG RD					
REMARKS:	MANAGED LANES ARE IN CSJ 0581-02-154 AND 4 DISC TO 4/6 DISC FRONTAGE ROADS IN CSJ 0581-02-124					
						Project History: RELATED TO TIP 11930.2/CSJ 0581-02-154; PART OF THE SH 183/MIDTOWN EXPRESS CORRIDOR
DALLAS	DALLAS	0581-02-153	SL 12	E,R	IRVING	TXDOT-DALLAS
LIMITS FROM:	SOUTH OF SH 183					REV DATE: 07/2024
LIMITS TO:	IH 35E					MPO PROJECT ID: 54128
TIP	WIDEN 6 TO 8 GENERAL PURPOSE LANES AND RECONSTRUCT 4/6 LANE DISCONTINUOUS					MTP REFERENCE: FT1-17.10.1
DESCRIPTION:	TO 4/6 LANE CONTINUOUS FRONTAGE ROADS (ULTIMATE)					
REMARKS:						
						Project History: RELATED TO TIP 54128.2/CSJ 0581-02-055; PART OF THE SH 183 ULTIMATE PROJECT

DISTRICT	COUNTY	CSJ	HWY	PHASE	CITY	PROJECT SPONSOR
DALLAS LIMITS FROM: LIMITS TO: TIP DESCRIPTION: REMARKS:	DALLAS SP 408 SOUTH OF SH 183 CONSTRUCT 0 TO 2 REVERSIBLE MANAGED LANES	0581-02-154	SL 12	E	VARIOUS	TXDOT-DALLAS REV DATE: 07/2024 MPO PROJECT ID: 11930.2 MTP REFERENCE: FT1-17.20.1, FT1-17.20.2, FT1-17.30.1
						Project History: RELATED TO TIP 11930/CSJ 0581-02-077; PART OF THE SH 183/MIDTOWN EXPRESS CORRIDOR
DALLAS LIMITS FROM: LIMITS TO: TIP DESCRIPTION: REMARKS:	DALLAS SOUTH OF SH 183 IH 35E CONSTRUCT 2 TO 4 CONCURRENT MANAGED LANES	0581-02-155	SL 12	E,R	IRVING	TXDOT-DALLAS REV DATE: 07/2024 MPO PROJECT ID: 54128.2 MTP REFERENCE: FT1-17.10.1
						Project History: RELATED TO TIP 54128/CSJ 0581-02-153
DALLAS LIMITS FROM: LIMITS TO: TIP DESCRIPTION: REMARKS:	KAUFMAN US 80 SOUTH OF US 80 RECONSTRUCT, WIDEN, AND REALIGN 2 LANE TO 4 LANE ROADWAY WITH SHOULDERS	0697-07-002	FM 429	C	TERRELL	TXDOT-DALLAS REV DATE: 07/2024 MPO PROJECT ID: 13074.1 MTP REFERENCE: TSMO2-001, NRSA1-DAL-342
						Project History: REGIONAL 10-YEAR PLAN PROJECT; PART OF LOOP 9 CATEGORY 2/STBG EXCHANGE
DALLAS LIMITS FROM: LIMITS TO: TIP DESCRIPTION: REMARKS:	DENTON AT LAKE LEWISVILLE CONSTRUCT NEW NORTHBOUND BRIDGE OVER LAKE LEWISVILLE	0918-46-354	IH 35E	C	VARIOUS	TXDOT-DALLAS REV DATE: 07/2024 MPO PROJECT ID: 24014 MTP REFERENCE: FT1-7.10.5
						Project History:
DALLAS LIMITS FROM: LIMITS TO: TIP DESCRIPTION: REMARKS:	DALLAS DALLAS CBD STREETCAR CIRCULATOR EXPANSION FROM UNION STATION/HOUSTON STREET YOUNG AT THE CONVENTION CENTER HOTEL DALLAS CBD STREETCAR CIRCULATOR EXPANSION FROM OAK CLIFF TO DOWNTOWN DALLAS (PHASE III); CONSTRUCT DALLAS CBD STREETCAR EXTENSION NORTH	0918-47-087	VA	C	DALLAS	DALLAS REV DATE: 07/2024 MPO PROJECT ID: 11917 MTP REFERENCE: TR2-002, TR2-005, TR1-10351.2
						Project History: RELATED TO TIP 11922/CSJ 0918-47-088, TIP 11916/CSJ 0918-47-086, & TIP 20134/CSJ 0918-45-887
DALLAS LIMITS FROM: LIMITS TO: TIP DESCRIPTION: REMARKS:	DALLAS ON MERRITT RD/WOODBRIDGE PKWY FROM PLEASANT VALLEY ROAD NORTH OF SACHSE ROAD RECONSTRUCT AND WIDEN 2 TO 4 LANE DIVIDED URBAN; INTERSECTION, SIGNAL, AND SHARED-USE PATH IMPROVEMENTS ALONG MERRITT ROAD, INCLUDING ILLUMINATION AND MEDIAN LANDSCAPE	0918-47-240	CS	C	SACHSE	SACHSE REV DATE: 07/2024 MPO PROJECT ID: 14024 MTP REFERENCE: TSMO2-001, TSMO2-002, BP2-002, RSA1-660.400
						Project History:
DALLAS LIMITS FROM: LIMITS TO: TIP DESCRIPTION: REMARKS:	DALLAS ON PRAIRIE CREEK RD FROM N OF MILITARY PKWY NORTH OF FORNEY ROAD CONSTRUCT GRADE SEPARATION OVER UPRR LOCAL CONTRIBUTION PAID BY UNION PACIFIC RAILROAD, CITY OF DALLAS, AND DALLAS COUNTY	0918-47-244	CS	C	DALLAS	DALLAS REV DATE: 07/2024 MPO PROJECT ID: 14000 MTP REFERENCE: TSMO2-001
						Project History:

DISTRICT	COUNTY	CSJ	HWY	PHASE	CITY	PROJECT SPONSOR
DALLAS	DALLAS	0918-47-273	VA	C	DALLAS	DALLAS
LIMITS FROM:	ON KCS TRAIL CONNECTOR FROM LBJ/SKILLMAN DART STATION					REV DATE: 07/2024
LIMITS TO:	RICHARDSON CITY LIMIT					MPO PROJECT ID: 14064
TIP DESCRIPTION:	CONSTRUCT SHARED USE PATH					MTP REFERENCE: BP2-002
REMARKS:						
						Project History: 720,000 TRANSPORTATION DEVELOPMENT CREDITS (CAT 3-TDC[MPO]) UTILIZED IN LIEU OF A LOCAL MATCH AND ARE NOT CALCULATED IN FUNDING TOTAL; DALLAS MTP POLICY BUNDLE TDCS; PROJECT ON HOLD DUE TO ALIGNMENT NOT BEING PERMITTED WITHIN KCS RR ROW
DALLAS	DALLAS	0918-47-278	CS	C	DALLAS	DALLAS
LIMITS FROM:	ON HARRY HINES BLVD FROM SOUTHEAST OF MEDICAL DISTRICT DRIVE					REV DATE: 07/2024
LIMITS TO:	SOUTHEAST OF INWOOD ROAD					MPO PROJECT ID: 14023
TIP DESCRIPTION:	RECONSTRUCT 6 TO 6 LANE ROADWAY WITH INTERSECTION IMPROVEMENTS, NEW SIGNALS AND RE-TIMING, NEW BIKE FACILITY, NEW AND RECONSTRUCTED SIDEWALKS, LIGHTING, AND MINOR LANDSCAPING					MTP REFERENCE: BP2-002, TSMO2-001, TSMO2-002, MO3-001
REMARKS:	LOCAL CONTRIBUTION PAID BY CITY OF DALLAS AND PRIVATE SECTOR PARTNERS					
						Project History: PROJ. WILL NOT BE ADDED TO THE FOUR-YEAR WINDOW UNTIL PRIVATE SECTOR CONTRIBUTIONS HAVE BEEN SECURED; 600,000 TDCS UTILIZED IN LIEU OF A LOCAL MATCH AND ARE NOT CALCULATED IN FUNDING TOTAL; CATEGORY 5 TDCS
DALLAS	DALLAS	0918-47-469	CS	E	DALLAS	DALLAS
LIMITS FROM:	CADIZ ST FROM WEST OF HOTEL ST					REV DATE: 07/2024
LIMITS TO:	BOTHAM JEAN BLVD					MPO PROJECT ID: 25028
TIP DESCRIPTION:	RECONSTRUCT THE CADIZ RAILROAD BRIDGE INCLUDING RECONSTRUCT AND WIDEN CADIZ ST FROM 3 LN DIVIDED TO 4 LN DIVIDED WITH BIKE/PEDESTRIAN IMPROVEMENTS					MTP REFERENCE: FP3-004, FP3-013, BP2-002, NRSA1-DAL-344, TSMO2-001
REMARKS:	LOCAL CONTRIBUTION PAID BY THE CITY OF DALLAS					
						Project History: 1,000,000 OF TRANSPORTATION DEVELOPMENT CREDITS (TDC [MPO]) UTILIZED IN LIEU OF A LOCAL MATCH AND ARE NOT CALCULATED IN FUNDING TOTAL; CATEGORY 5 TDCS
DALLAS	DALLAS	0918-47-516	VA	C	DALLAS	DALLAS
LIMITS FROM:	THANKS-GIVING SQUARE IMPROVEMENTS					REV DATE: 07/2024
LIMITS TO:						MPO PROJECT ID: 24009
TIP DESCRIPTION:	CONSTRUCT ROADWAY AND PEDESTRIAN IMPROVEMENTS TO CONNECT THANKS-GIVING SQUARE TO AT&T PERFORMING ARTS CENTER AND KLYDE WARREN PARK					MTP REFERENCE: BP2-002, MO3-001
REMARKS:	RTR 121-DA2; LOCAL CONTRIBUTION TO BE PAID BY PRIVATE SECTOR					
						Project History: RTC FUNDS FOR PUBLIC SECTOR IMPROVEMENTS ONLY AND ARE CONTINGENT UPON \$20M CONTRIBUTION FROM PRIVATE SECTOR
DALLAS	DALLAS	0918-47-520	CS	C	DALLAS	DALLAS
LIMITS FROM:	WEST DALLAS GATEWAY PROJECT; ON HERBERT STREET FROM BROADWAY AVENUE					REV DATE: 07/2024
LIMITS TO:	COMMERCE STREET					MPO PROJECT ID: 24006
TIP DESCRIPTION:	CONSTRUCT 0 TO 4 LANE GRADE SEPARATED ROADWAY WITH SIDEWALKS AND BICYCLE LANES UNDER THE UNION PACIFIC RAILROAD LINE					MTP REFERENCE: BP2-002, TSMO2-001, NRSA1-DAL-359
REMARKS:	RTR 121-DA2; LOCAL CONTRIBUTION TO BE PAID FOR BY CITY OF DALLAS (2012 BOND FUNDS)					
						Project History:

DISTRICT	COUNTY	CSJ	HWY	PHASE	CITY	PROJECT SPONSOR
DALLAS	DALLAS	0918-47-523	VA	C	DALLAS	DALLAS
LIMITS FROM:	INFRASTRUCTURE IMPROVEMENTS IN PROXIMITY TO FOREST THEATER; BOUNDED BY IH 45, SM WRIGHT, AND PEABODY AVENUE					REV DATE: 07/2024
LIMITS TO:	CONSTRUCT PUBLIC PARKING UNDER IH 45 INCLUDING LIGHTING & EV CHARGING STATIONS;					MPO PROJECT ID: 24005
TIP DESCRIPTION:	CONSTRUCT INTERSECTION IMPROVEMENTS AT MLK JR BLVD & S HARWOOD ST, (ENHANCED CROSSWALKS, CLOSURE OF RIGHT TURN "SLIP" LANE); CONSTRUCT LANDSCAPING/STREETSCAPING ENHANCEMENTS IN PUBLIC RIGHT-OF-WAY ALONG SM WRIGHT FRONTAGE ROAD					MTP REFERENCE: BP2-002, AQ2-003, TSMO2-001, SD3-003
REMARKS:	RTR 121 - DA2					
Project History:						
DALLAS	ROCKWALL	1017-01-015	FM 552	E,R	ROCKWALL	TXDOT-DALLAS
LIMITS FROM:	SH 205					REV DATE: 07/2024
LIMITS TO:	SH 66					MPO PROJECT ID: 55006
TIP DESCRIPTION:	WIDEN FROM 2 LANE RURAL TO 4 LANE URBAN SECTION					MTP REFERENCE: NRSA1-DAL-126
REMARKS:	LOCAL CONTRIBUTION PAID BY ROCKWALL COUNTY					
Project History:						
DALLAS	ELLIS	1051-01-038	FM 664	E,R	VARIOUS	TXDOT-DALLAS
LIMITS FROM:	US 287 IN WAXAHACHIE					REV DATE: 07/2024
LIMITS TO:	FM 1387					MPO PROJECT ID: 83223
TIP DESCRIPTION:	RECONSTRUCT AND WIDEN 2 LANE RURAL TO 4 LANE DIVIDED URBAN ROADWAY (ULTIMATE 6)					MTP REFERENCE: RSA1-1.563.200, RSA1-2.710.225
REMARKS:						
Project History:						
DALLAS	ELLIS	1051-01-051	FM 664	C	VARIOUS	TXDOT-DALLAS
LIMITS FROM:	IH 35E					REV DATE: 07/2024
LIMITS TO:	WEST OF FERRIS ROAD					MPO PROJECT ID: 13035.1
TIP DESCRIPTION:	RECONSTRUCT AND WIDEN 2/4 LANE RURAL ROADWAY TO 6 LANE DIVIDED URBAN					MTP REFERENCE: RSA1-2.710.300, RSA1-2.710.325
REMARKS:						
Project History: REGIONAL 10-YEAR PLAN PROJECT; RELATED TO TIP 13035.2/CSJ 1051-03-001						
DALLAS	ELLIS	1051-01-052	FM 664	C	MIDLOTHIAN	TXDOT-DALLAS
LIMITS FROM:	FM 1387					REV DATE: 07/2024
LIMITS TO:	WESTMORELAND ROAD					MPO PROJECT ID: 13028
TIP DESCRIPTION:	RECONSTRUCT AND WIDEN 2 LANE RURAL TO 4 LANE DIVIDED URBAN ROADWAY (ULTIMATE 6 LANE)					MTP REFERENCE: RSA1-1.563.200, RSA1-2.710.225
REMARKS:						
Project History: REGIONAL 10-YEAR PLAN PROJECT						
DALLAS	DENTON	1059-01-047	FM 1173	E,R	KRUM	TXDOT-DALLAS
LIMITS FROM:	FM 156					REV DATE: 07/2024
LIMITS TO:	MASCH BRANCH ROAD					MPO PROJECT ID: 55267
TIP DESCRIPTION:	WIDEN AND RECONSTRUCT FROM 2 LANE RURAL TO 4/6 LANE URBAN DIVIDED ROADWAY					MTP REFERENCE: NRSA1-DAL-318
REMARKS:						
Project History:						
DALLAS	DENTON	1059-02-002	FM 1173	E,R	VARIOUS	TXDOT-DALLAS
LIMITS FROM:	MASCH BRANCH ROAD					REV DATE: 07/2024
LIMITS TO:	IH 35					MPO PROJECT ID: 55268
TIP DESCRIPTION:	REALIGN FROM 2 LANE RURAL UNDIVIDED TO 6 LANE URBAN DIVIDED ROADWAY					MTP REFERENCE: NRSA1-DAL-319
REMARKS:						
Project History:						

DISTRICT	COUNTY	CSJ	HWY	PHASE	CITY	PROJECT SPONSOR
DALLAS LIMITS FROM: LIMITS TO: TIP DESCRIPTION: REMARKS:	KAUFMAN US 80 NORTH OF US 80 RECONSTRUCT, WIDEN, AND REALIGN 2 LANE TO 4 LANE ROADWAY WITH SHOULDERS	1089-04-002	FM 429	C	TERRELL	TXDOT-DALLAS REV DATE: 07/2024 MPO PROJECT ID: 13074.2 MTP REFERENCE: TSMO2-001, NRSA1-DAL-343
						Project History: REGIONAL 10-YEAR PLAN PROJECT; PROJECT RELATED TO TIP 13074.1/CSJ 0697-07-002; PART OF THE LOOP 9 CAT 2/STBG EXCHANGE
DALLAS LIMITS FROM: LIMITS TO: TIP DESCRIPTION: REMARKS:	KAUFMAN US 175 FM 548 WIDEN AND RECONSTRUCT FROM 2 LANE RURAL UNDIVIDED TO 4/6 LANE URBAN DIVIDED ROADWAY	1092-01-021	FM 741	E,R	VARIOUS	TXDOT-DALLAS REV DATE: 07/2024 MPO PROJECT ID: 55272 MTP REFERENCE: NRSA1-DAL-320
						Project History:
DALLAS LIMITS FROM: LIMITS TO: TIP DESCRIPTION: REMARKS:	KAUFMAN FM 548 FM 148 RECONSTRUCT AND WIDEN 2 LANE TO 4 LANE URBAN DIVIDED	1217-01-019	FM 1641	E,R	FORNEY	TXDOT-DALLAS REV DATE: 07/2024 MPO PROJECT ID: 55256 MTP REFERENCE: NRSA1-DAL-314
						Project History:
DALLAS LIMITS FROM: LIMITS TO: TIP DESCRIPTION: REMARKS:	ROCKWALL FM 549 FM 551 RECONSTRUCT AND WIDEN 2 LANE RURAL TO 4 LANE DIVIDED URBAN (ULTIMATE 6)	1290-03-016	SH 276	E,R	ROCKWALL	TXDOT-DALLAS REV DATE: 07/2024 MPO PROJECT ID: 51255 MTP REFERENCE: RSA1-2.375.250
						Project History: RELATED TO TIP 55151/CSJ 1290-05-019
DALLAS LIMITS FROM: LIMITS TO: TIP DESCRIPTION: REMARKS:	ROCKWALL FM 551 FM 548 RECONSTRUCT AND WIDEN 2 LANE RURAL TO 4 LANE DIVIDED URBAN (ULTIMATE 6)	1290-03-020	SH 276	E,R	ROCKWALL	TXDOT-DALLAS REV DATE: 07/2024 MPO PROJECT ID: 52524 MTP REFERENCE: RSA1-2.375.275
						Project History: RELATED TO TIP 54035/CSJ 1290-04-011 AND TIP 55151/CSJ 1290-05-019
DALLAS LIMITS FROM: LIMITS TO: TIP DESCRIPTION: REMARKS:	ROCKWALL FM 548 WEST OF COUNTY ROAD 2472 (HUNT COUNTY LINE) RECONSTRUCT AND WIDEN 2 LANE RURAL TO 4 LANE DIVIDED URBAN (ULTIMATE 6)	1290-04-011	SH 276	E,R	ROCKWALL	TXDOT-DALLAS REV DATE: 07/2024 MPO PROJECT ID: 54035 MTP REFERENCE: RSA1-2.375.300
						Project History: RELATED TO TIP 55151/CSJ 1290-05-019 AND TIP 52524/CSJ 1290-03-020
DALLAS LIMITS FROM: LIMITS TO: TIP DESCRIPTION: REMARKS:	DENTON IH 35W WEST OF FM 156 CONSTRUCT NEW 0/2 TO 4/6 LANE DIVIDED ARTERIAL LOCAL CONTRIBUTION PAID BY DENTON COUNTY	1311-01-055	FM 1171	E,R	VARIOUS	TXDOT-DALLAS REV DATE: 07/2024 MPO PROJECT ID: 55218 MTP REFERENCE: RSA1-2.270.200, RSA1-2.270.225, RSA1-2.270.235
						Project History:

DISTRICT	COUNTY	CSJ	HWY	PHASE	CITY	PROJECT SPONSOR
DALLAS	DENTON	1315-01-030	FM 1385	C,E,R	VARIOUS	TXDOT-DALLAS
LIMITS FROM:	US 380					REV DATE: 07/2024
LIMITS TO:	FM 455					MPO PROJECT ID: 55273
TIP	WIDEN AND RECONSTRUCT FROM 2 LANE URBAN UNDIVIDED TO 4/6 LANES URBAN					
DESCRIPTION:	DIVIDED (ULTIMATE 6 LANES); REALIGNMENT OF INTERSECTIONS AT MUSTANG ROAD AND GEE ROAD					MTP REFERENCE: NRSA1-DAL-326
REMARKS:	RTR 121-DE1					
Project History:						
DALLAS	COLLIN	1392-03-012	FM 1461	E,R	VARIOUS	TXDOT-DALLAS
LIMITS FROM:	WEST OF COUNTY ROAD 166					REV DATE: 07/2024
LIMITS TO:	CR 123					MPO PROJECT ID: 55236
TIP	WIDEN AND RECONSTRUCT 2 LANE RURAL TO 4 LANE URBAN (ULTIMATE 6 LANES)					
DESCRIPTION:						MTP REFERENCE: NRSA1-DAL-300
REMARKS:						
Project History:						
DALLAS	ELLIS	1394-02-027	FM 1387	C	MIDLOTHIAN	TXDOT-DALLAS
LIMITS FROM:	MIDLOTHIAN PARKWAY					REV DATE: 07/2024
LIMITS TO:	LONG BRANCH RD/BRYSON LANE					MPO PROJECT ID: 13020
TIP	RECONSTRUCT AND WIDEN FROM 2 LANE UNDIVIDED RURAL TO 4 LANE URBAN DIVIDED					
DESCRIPTION:	(ULTIMATE 6 LANE)					MTP REFERENCE: NRSA1-DAL-193
REMARKS:						
Project History: REGIONAL 10-YEAR PLAN PROJECT; RELATED TO TIP 13020.1/CSJ 1394-01-002						
DALLAS	DENTON	1951-01-011	FM 1515	E,R	DENTON	TXDOT-DALLAS
LIMITS FROM:	BONNIE BRAE STREET					REV DATE: 07/2024
LIMITS TO:	MASCH BRANCH ROAD					MPO PROJECT ID: 55239
TIP	WIDEN 2 LANE RURAL SECTION TO 4/6 LANE DIVIDED URBAN					
DESCRIPTION:						MTP REFERENCE: NRSA1-DAL-302
REMARKS:						
Project History:						
DALLAS	COLLIN	1973-01-015	FM 1461	E,R	VARIOUS	TXDOT-DALLAS
LIMITS FROM:	SH 289					REV DATE: 07/2024
LIMITS TO:	WEST OF COUNTY ROAD 166					MPO PROJECT ID: 55237
TIP	RECONSTRUCT AND WIDEN 2 LANE RURAL TO 4 LANE URBAN (ULTIMATE 6 LANES)					
DESCRIPTION:						MTP REFERENCE: NRSA1-DAL-301
REMARKS:						
Project History:						
DALLAS	DENTON	2250-01-032	SL 288	C	DENTON	TXDOT-DALLAS
LIMITS FROM:	US 380 WEST OF DENTON					REV DATE: 07/2024
LIMITS TO:	IH 35W SOUTH OF DENTON					MPO PROJECT ID: 53075
TIP	FROM US 380 TO JOHN PAINE ROAD: CONSTRUCT 0 TO 2 LANE CONTINUOUS FRONTAGE					
DESCRIPTION:	ROADS (ULTIMATE 4 LANES). FROM JOHN PAINE ROAD TO IH 35W: RECONSTRUCT 2 TO 2					MTP REFERENCE: FT1-103.10.1, FT1-103.10.2, RSA1-1.430.150, RSA1-1.430.200
REMARKS:	LANE CONTINUOUS FRONTAGE ROADS (ULTIMATE 4 LANES)					
REMARKS:	LOCAL CONTRIBUTION PAID BY DENTON COUNTY					
Project History: RELATED TO TIP 20175/CSJ 2250-02-013						
DALLAS	DENTON	2250-02-013	SL 288	E,R	DENTON	TXDOT-DALLAS
LIMITS FROM:	IH 35 AT SL 288					REV DATE: 07/2024
LIMITS TO:	US 380 WEST OF DENTON					MPO PROJECT ID: 20175
TIP	CONSTRUCT 0 TO 2 LANE FRONTAGE ROADS WITH INTERCHANGE AT IH 35					
DESCRIPTION:						MTP REFERENCE: BP2-002, FT1-100.10.1, RSA1-2.190.250
REMARKS:	LOCAL CONTRIBUTION PAID BY DENTON COUNTY					
Project History: RELATED TO TIP 53075/CSJ 2250-02-014						
DALLAS	DALLAS	2374-01-192	IH 635	E	DALLAS	TXDOT-DALLAS
LIMITS FROM:	SL 354 (DENTON DRIVE)					REV DATE: 07/2024
LIMITS TO:	BNSF RAILROAD					MPO PROJECT ID: 55163
TIP	CONSTRUCTION OF ULTIMATE IH 35E/IH 635 INTERCHANGE INCLUDING 8/10 TO 8/12					
DESCRIPTION:	GENERAL PURPOSE LANES, 4 LANE DISCONTINUOUS TO 4/6 CONTINUOUS LANE					MTP REFERENCE: FT1-130.30.2, FT1-7.130.1
REMARKS:	FRONTAGE ROADS, AND 4 TO 4 LANE CONCURRENT MANAGED LANES					
REMARKS:						
Project History:						


DISTRICT	COUNTY	CSJ	HWY	PHASE	CITY	PROJECT SPONSOR
DALLAS	DALLAS	2374-01-193	IH 635	E	DALLAS	TXDOT-DALLAS
LIMITS FROM:	EAST OF US 75					REV DATE: 07/2024
LIMITS TO:	MILLER ROAD					MPO PROJECT ID: 55165.3
TIP DESCRIPTION:	WIDEN EXISTING 2 TO 4 CONCURRENT MANAGED LANES (ULTIMATE)					MTP REFERENCE: FT1-131.10.1
REMARKS:						
						Project History: LBJ EAST CORRIDOR
DALLAS	DALLAS	2374-01-194	IH 635	E	DALLAS	TXDOT-DALLAS
LIMITS FROM:	MILLER ROAD					REV DATE: 07/2024
LIMITS TO:	WEST OF THE KCS RR (WEST OF SH 78)					MPO PROJECT ID: 55060.3
TIP DESCRIPTION:	RESTRIPE EXISTING 2 LANE HOV/EXPRESS TO 4 CONCURRENT MANAGED LANES (ULTIMATE)					MTP REFERENCE: FT1-131.10.2
REMARKS:						
						Project History: LBJ EAST CORRIDOR
DALLAS	DALLAS	2374-02-158	IH 635	E	GARLAND	TXDOT-DALLAS
LIMITS FROM:	WEST OF THE KCS RR (WEST OF SH 78)					REV DATE: 07/2024
LIMITS TO:	IH 30					MPO PROJECT ID: 55075.4
TIP DESCRIPTION:	WIDEN EXISTING 2 CONCURRENT EXPRESS LANES TO 4 CONCURRENT MANAGED LANES (ULTIMATE)					MTP REFERENCE: FT1-131.10.3
REMARKS:						
						Project History: LBJ EAST CORRIDOR
DALLAS	DALLAS	2374-07-063	IH 635	E	COPPELL	TXDOT-DALLAS
LIMITS FROM:	ROYAL LANE					REV DATE: 07/2024
LIMITS TO:	WEST OF BELT LINE RD					MPO PROJECT ID: 54047
TIP DESCRIPTION:	CONSTRUCT 0 TO 2 LANE WB FRONTAGE ROAD AND RAMP MODIFICATIONS					MTP REFERENCE: TSMO2-005, NRSA1-130.10.2
REMARKS:	LOCAL CONTRIBUTION TO BE PAID BY COPPELL					
						Project History:
DALLAS	DALLAS	2374-07-075	IH 635	E	DALLAS	TXDOT-DALLAS
LIMITS FROM:	WEST OF LUNA ROAD					REV DATE: 07/2024
LIMITS TO:	BNSF RAILROAD					MPO PROJECT ID: 55164
TIP DESCRIPTION:	RECONSTRUCT AND WIDEN 10 TO 12 GENERAL PURPOSE LANES, RECONSTRUCT 4 TO 4 LANE CONCURRENT MANAGED LANES, AND 4 TO 4/6 LANE CONTINUOUS FRONTAGE ROADS; RECONSTRUCTION OF IH 35E/IH 635 INTERCHANGE					MTP REFERENCE: FT1-130.20.2
REMARKS:						
						Project History:
DALLAS	KAUFMAN	2588-01-017	FM 548	C	FORNEY	TXDOT-DALLAS
LIMITS FROM:	WINDMILL FARMS BLVD					REV DATE: 07/2024
LIMITS TO:	S OF SH 205 (ROCKWALL C/L)					MPO PROJECT ID: 55111
TIP DESCRIPTION:	WIDEN AND RECONSTRUCT 2 LANE RURAL TO 4 LANE URBAN DIVIDED (6 LANE ULTIMATE)					MTP REFERENCE: NRSA1-DAL-169
REMARKS:						
						Project History: REGIONAL 10-YEAR PLAN PROJECT; RELATED TO TIP 55111.2/CSJ 2588-01-022
DALLAS	KAUFMAN	2588-01-020	FM 548	E,R	FORNEY	TXDOT-DALLAS
LIMITS FROM:	US 80					REV DATE: 07/2024
LIMITS TO:	FM 1641					MPO PROJECT ID: 55265
TIP DESCRIPTION:	WIDEN AND RECONSTRUCT 2 LANE TO 4 LANE URBAN DIVIDED					MTP REFERENCE: NRSA1-DAL-267
REMARKS:						
						Project History:
DALLAS	ROCKWALL	2588-02-008	FM 548	C	VARIOUS	TXDOT-DALLAS
LIMITS FROM:	S OF SH 205 (KAUFMAN COUNTY LINE)					REV DATE: 07/2024
LIMITS TO:	SH 205					MPO PROJECT ID: 13017
TIP DESCRIPTION:	WIDEN AND RECONSTRUCT 2 LANE RURAL TO 4 LANE DIVIDED URBAN ROADWAY (ULTIMATE 6)					MTP REFERENCE: NRSA1-DAL-190
REMARKS:						
						Project History: REGIONAL 10-YEAR PLAN PROJECT; RELATED TO TIP 55111/CSJ 2588-01-017

DISTRICT	COUNTY	CSJ	HWY	PHASE	CITY	PROJECT SPONSOR
DALLAS	ELLIS	2921-01-010	SS 394	C	WAXAHACHIE	TXDOT-DALLAS
LIMITS FROM:	IH 35E					REV DATE: 07/2024
LIMITS TO:	FM 877					MPO PROJECT ID: 13076
TIP	CONSTRUCT 0 TO 4 LANE ROADWAY ON NEW LOCATION					
DESCRIPTION:						MTP REFERENCE: NRSA1-DAL-349
REMARKS:						
						Project History: REGIONAL 10-YEAR PLAN PROJECT
DALLAS	DALLAS	2964-06-011	SH 190	E,R	VARIOUS	NTTA
LIMITS FROM:	IH 30					REV DATE: 07/2024
LIMITS TO:	US 80					MPO PROJECT ID: 54015
TIP	CONSTRUCT 0 TO 6 LANE TOLLWAY AND 0 TO 4 LANE DISCONTINUOUS FRONTAGE ROADS					
DESCRIPTION:						MTP REFERENCE: FT1-39.10.1
REMARKS:	LOCAL CONTRIBUTION PAID BY NTTA					
						Project History: PGBT EAST BRANCH CORRIDOR
DALLAS	DALLAS	2964-06-012	SH 190	E	VARIOUS	NTTA
LIMITS FROM:	US 80					REV DATE: 07/2024
LIMITS TO:	IH 20					MPO PROJECT ID: 54070
TIP	CONSTRUCT 0 TO 6 LANE TOLLWAY AND 0 TO 4 LANE DISCONTINUOUS FRONTAGE ROADS					
DESCRIPTION:						MTP REFERENCE: FT1-39.10.1
REMARKS:	LOCAL CONTRIBUTION PAID BY NTTA					
						Project History: EIS ONGOING; PBGT EAST BRANCH CORRIDOR
DALLAS	DALLAS	2964-10-005	SL 9	E,R	VARIOUS	TXDOT-DALLAS
LIMITS FROM:	SL 9 (SOUTHEAST CORRIDOR) FROM IH 35E					REV DATE: 07/2024
LIMITS TO:	IH 45					MPO PROJECT ID: 54119
TIP	CONSTRUCT 2 TO 6 LANE FRONTAGE ROADS (ULTIMATE)					
DESCRIPTION:						MTP REFERENCE: FT1-6.30.1, RSA1-2.700.225
REMARKS:						
						Project History: RELATED TO TIP 54119.1/CSJ 2964-10-008, 54119.2/2964-10-009, 54119.3/2964-12-001, 54119.4/2964-12-002, 54119.5/0442-02-162, 54119.6/0442-03-044, & 55249/0092-02-130
DALLAS	DALLAS	2964-10-006	SL 9	C	VARIOUS	TXDOT-DALLAS
LIMITS FROM:	US 67					REV DATE: 07/2024
LIMITS TO:	IH 35E					MPO PROJECT ID: 55105
TIP	CONSTRUCT 0 TO 2 (ULTIMATE 6) LANE CONTINUOUS FRONTAGE ROADS					
DESCRIPTION:						MTP REFERENCE: FT1-6.20.1, RSA1-2.700.200
REMARKS:						
						Project History: REGIONAL 10-YEAR PLAN PROJECT
DALLAS	DALLAS	2964-10-012	SL 9	E,R	VARIOUS	TXDOT-DALLAS
LIMITS FROM:	IH 45					REV DATE: 07/2024
LIMITS TO:	IH 20					MPO PROJECT ID: 55106
TIP	CONSTRUCT 0 TO 2 (ULTIMATE 6) LANE FRONTAGE ROADS					
DESCRIPTION:						MTP REFERENCE: FT1-6.40.1, FT1-6.50.1, RSA1-2.700.275, RSA1-2.700.300
REMARKS:						
						Project History:
DALLAS	DENTON	2979-01-011	FM 2931	E,R	VARIOUS	TXDOT-DALLAS
LIMITS FROM:	US 380					REV DATE: 07/2024
LIMITS TO:	FM 428					MPO PROJECT ID: 55274
TIP	WIDEN AND RECONSTRUCT FROM 2 LANE RURAL TO 4 LANES URBAN DIVIDED (ULTIMATE 6 LANES)					
DESCRIPTION:						MTP REFERENCE: NRSA1-DAL-327
REMARKS:						
						Project History:

Appendix D

Environmental Clearance Projects

Paris District



DALLAS-FORT WORTH MPO
 FY 2025-2028 TRANSPORTATION IMPROVEMENT PROGRAM
 PARIS DISTRICT PROJECTS
 APPENDIX D

DISTRICT	COUNTY	CSJ	HWY	PHASE	CITY	PROJECT SPONSOR
PARIS LIMITS FROM: LIMITS TO: TIP DESCRIPTION: REMARKS:	HUNT FM 2642 MONTY STRATTON PARKWAY	0009-13-174	IH 30	C	VARIOUS	TXDOT-PARIS REV DATE: 07/2024 MPO PROJECT ID: 13065 MTP REFERENCE: FT1-28.100.1
Project History: REGIONAL 10-YEAR PLAN PROJECT						
PARIS LIMITS FROM: LIMITS TO: TIP DESCRIPTION: REMARKS:	HUNT WEST OF SH 24 MONROE STREET	0083-11-026	SH 11	C	COMMERCE	TXDOT-PARIS REV DATE: 07/2024 MPO PROJECT ID: 13053.2 MTP REFERENCE: BP2-002
Project History: REGIONAL 10-YEAR PLAN PROJECT						
PARIS LIMITS FROM: LIMITS TO: TIP DESCRIPTION: REMARKS:	HUNT CR 698/CR 699 (COLLIN/HUNT COUNTY LINE) EAST OF CR 698/CR 699 (COLLIN/HUNT COUNTY LINE)	0135-06-038	US 380	E,R	VARIOUS	TXDOT-DALLAS REV DATE: 07/2024 MPO PROJECT ID: 55293 MTP REFERENCE: FT1-2.140.2, RSA1-2.225.725
Project History:						
PARIS LIMITS FROM: LIMITS TO: TIP DESCRIPTION: REMARKS:	HUNT IH 30 SH 34 WIDEN 2 LANE TO 4 LANE DIVIDED ROADWAY (SOUTH PROJECT)	0692-01-020	FM 1570	C	GREENVILLE	TXDOT-PARIS REV DATE: 07/2024 MPO PROJECT ID: 13051 MTP REFERENCE: RSA1-2.260.225
Project History: REGIONAL 10-YEAR PLAN PROJECT						
PARIS LIMITS FROM: LIMITS TO: TIP DESCRIPTION: REMARKS:	HUNT HUNT COUNTY LINE COUNTY ROAD 2472	1290-05-019	SH 276	E,R	VARIOUS	TXDOT-DALLAS REV DATE: 07/2024 MPO PROJECT ID: 55151 MTP REFERENCE: RSA1-2.375.300
Project History: RELATED TO TIP 52524/CSJ 1290-03-020 AND TIP 54035/CSJ 1290-04-011						