


# Appendix D


## Environmental Clearance Projects

Appendix D contains a list of projects that are not planned for construction within the four-year time frame of the Transportation Improvement Program (TIP) but are referenced in the current TIP to allow engineering, feasibility, environmental clearance, or other pre-construction/project development efforts to continue. Most of these projects are preliminary, do not represent any commitment of construction funding, and are strictly intended to pursue environmental clearance and early project development activities. Consistency with the Mobility Plan will be reexamined as alternatives are explored in these studies and environmental clearance efforts.



# Appendix D

## Environmental Clearance Projects Fort Worth District



DALLAS-FORT WORTH MPO  
FY 2025-2028 TRANSPORTATION IMPROVEMENT PROGRAM  
FORT WORTH DISTRICT PROJECTS  
APPENDIX D

PAGE: 1

| DISTRICT                   | COUNTY  | CSJ         | HWY     | PHASE | CITY       | PROJECT SPONSOR  |
|----------------------------|---|-------------|---------|-------|------------|--|
| FORT WORTH<br>LIMITS FROM: | TARRANT   | 0000-02-089 | VA      | C     | FORT WORTH | FORT WORTH<br>REV DATE: 07/2024  |
| LIMITS TO:                 | BOUNDED BY IH 35W TO THE WEST, EAST ROSEDALE ST ON THE SOUTH, TERRELL AVE ON THE NORTH, AND SOUTH RIVERSIDE DR ON THE EAST  |             |         |       |            | MPO PROJECT ID: 25012.4  |
| TIP<br>DESCRIPTION:        | DEPLOY BROADBAND AS A TRAVEL DEMAND MANAGEMENT PROGRAM TO REDUCE THE NEED FOR SINGLE OCCUPANT VEHICLE TRAVEL  |             |         |       |            | MTP REFERENCE: TT2-010, TT2-011, TT3-010, TT3-013, TDM3-003  |
| REMARKS:                   |   |             |         |       |            | <b>Project History:</b> PART OF NATIONAL JUNETEENTH MUSEUM PARTNERSHIP; 50,000 TRANSPORTATION DEVELOPMENT CREDITS TO BE UTILIZED IN LIEU OF A LOCAL MATCH; CATEGORY 2 TDCS |
| FORT WORTH<br>LIMITS FROM: | VARIOUS   | 0000-02-092 | VA      | C     | VARIOUS    | NCTCOG<br>REV DATE: 07/2024  |
| LIMITS TO:                 | RAILROAD CROSSING SAFETY PROGRAM FUNDING POOL   |             |         |       |            | MPO PROJECT ID: 24033  |
| TIP<br>DESCRIPTION:        | CONSTRUCT RAILROAD/ROADWAY CROSSING IMPROVEMENTS TO IMPROVE SAFETY  |             |         |       |            | MTP REFERENCE: FP3-011   |
| REMARKS:                   | RTR 121-WSA2; RTR 121-ESA2  |             |         |       |            | <b>Project History:</b> 2024 STRATEGIC TRANSPORTATION FUNDING PROGRAM PROJECT  |
| FORT WORTH<br>LIMITS FROM: | VARIOUS   | 0000-18-053 | VA      | C     | VARIOUS    | NCTCOG<br>REV DATE: 11/2025  |
| LIMITS TO:                 | BICYCLE/PEDESTRIAN SPOT IMPROVEMENTS; PROVIDE FUNDING TO LOCAL AGENCIES FOR SAFETY TREATMENTS   |             |         |       |            | MPO PROJECT ID: 11651  |
| TIP<br>DESCRIPTION:        | AND COUNTERMEASURES ON BIKE/PEDESTRIAN FACILITIES, INCLUDING LIGHTING/INTERSECTION IMPROVEMENTS, CROSSWALK ENHANCEMENTS, ON-STREET BIKE SAFETY TREATMENTS, ETC IDENTIFIED IN REGIONAL BIKE OR PEDESTRIAN SAFETY PLANS |             |         |       |            | MTP REFERENCE: BP2-001, BP2-002, SD2-002, SD2-003, TSMO2-001   |
| REMARKS:                   |   |             |         |       |            | <b>Project History:</b>  |
| FORT WORTH<br>LIMITS FROM: | PARKER  | 0008-03-131 | IH 20   | C     | VARIOUS    | TXDOT-FORT WORTH<br>REV DATE: 07/2024  |
| LIMITS TO:                 | FM 1187   |             |         |       |            | MPO PROJECT ID: 21093.1  |
| TIP<br>DESCRIPTION:        | RECONSTRUCT FROM 6 TO 6 GENERAL PURPOSE LANES AND RECONSTRUCT AND WIDEN 4 CONTINUOUS TO 4/6 LANE CONTINUOUS FRONTAGE ROADS  |             |         |       |            | MTP REFERENCE: NRSA1-30.10.5, MO3-001  |
| REMARKS:                   |   |             |         |       |            | <b>Project History:</b> PART OF THE 2021 US 287 CATEGORY 2/STBG EXCHANGE; RELATED TO TIP 21093.2/CSJ 0314-07-0799  |
| FORT WORTH<br>LIMITS FROM: | PARKER  | 0008-09-037 | FM 1187 | C     | ALEDO      | TXDOT-FORT WORTH<br>REV DATE: 07/2024  |
| LIMITS TO:                 | MAVERICK ST   |             |         |       |            | MPO PROJECT ID: 14041  |
| TIP<br>DESCRIPTION:        | RECONSTRUCT AND WIDEN FROM 2 LANES (WITH CENTER TURN LANE) TO 4 LANE (WITH CENTER TURN LANE) URBAN ROADWAY (6 LANE ULTIMATE); INTERSECTION IMPROVEMENTS   |             |         |       |            | MTP REFERENCE: TSMO2-001, TSMO2-005, RSA1-2.545.260  |
| REMARKS:                   | CMAQ FOR INTERSECTION IMPROVEMENTS ONLY   |             |         |       |            | <b>Project History:</b> REGIONAL 10-YEAR PLAN PROJECT; PART OF THE 2022 SE CONNECTOR CATEGORY 2/STBG EXCHANGE  |
| FORT WORTH<br>LIMITS FROM: | TARRANT   | 0008-13-124 | IH 820  | E,R   | VARIOUS    | TXDOT-FORT WORTH<br>REV DATE: 07/2024  |
| LIMITS TO:                 | NORTH INTERCHANGE AT SH 121   |             |         |       |            | MPO PROJECT ID: 55009  |
| TIP<br>DESCRIPTION:        | RANDOL MILL ROAD  |             |         |       |            | MTP REFERENCE: FT1-151.10.1, FT1-151.20.1  |
| REMARKS:                   | SH 121/183 INTERCHANGE TO TRINITY BLVD: RECONFIGURE 11 TO 11 MAIN LANES TO ADD 0 TO 2 CONCURRENT MANAGED TOLL LANES; TRINITY BLVD TO RANDOL MILL: RECONSTRUCT AND WIDEN 6 TO 10 MAIN LANES (ULTIMATE)                 |             |         |       |            | <b>Project History:</b>  |

DALLAS-FORT WORTH MPO  
FY 2025-2028 TRANSPORTATION IMPROVEMENT PROGRAM  
FORT WORTH DISTRICT PROJECTS  
APPENDIX D

PAGE: 2

| DISTRICT  | COUNTY  | CSJ         | HWY           | PHASE | CITY       | PROJECT SPONSOR   |
|---|---|-------------|---------------|-------|------------|---|
| FORT WORTH<br>LIMITS FROM:<br>LIMITS TO:<br>TIP<br>DESCRIPTION:<br>REMARKS: | TARRANT<br>AT CHISHOLM TRAIL<br><br>ADD NB/SB DIRECT CONNECT RAMPS  | 0008-16-043 | IH 20/ SH 183 | C     | FORT WORTH | TXDOT-FORT WORTH<br>REV DATE: 07/2024<br>MPO PROJECT ID: 13019<br><br>MTP REFERENCE: IN1-30.31.1  |
| Project History: REGIONAL 10-YEAR PLAN PROJECT                              |   |             |               |       |            |   |
| FORT WORTH<br>LIMITS FROM:<br>LIMITS TO:<br>TIP<br>DESCRIPTION:<br>REMARKS: | WISE<br>NORTH OF CR 2195<br>NORTH OF US 380<br>CONSTRUCT MAINLANE GRADE SEPARATION AT RELOCATED FM 1810 AND US 81D WITH ADDITION OF RAMPS AND 0 TO 2 LANE ACCESS ROADS  | 0013-07-083 | US 81         | C     | DECATUR    | TXDOT-FORT WORTH<br>REV DATE: 11/2025<br>MPO PROJECT ID: 13004.2<br><br>MTP REFERENCE: NRSA1-1.10.3, NRSA1-1.10.4, TSMO2-001, TSMO2-012 |
| Project History:  |   |             |               |       |            |   |
| FORT WORTH<br>LIMITS FROM:<br>LIMITS TO:<br>TIP<br>DESCRIPTION:<br>REMARKS: | WISE<br>CR 1160 - REALIGNED FM 1810 INTERSECTION<br>NORTH OF CR 2090<br>REALIGNMENT OF BU 81-D AT REALIGNED INTERSECTION OF US 81/287 & FM 1810/BU 81-D   | 0013-09-012 | BU 81-D       | C     | DECATUR    | TXDOT-FORT WORTH<br>REV DATE: 11/2025<br>MPO PROJECT ID: 13004.3<br><br>MTP REFERENCE: NRSA2-002, SPD2-001, TSMO2-002                   |
| Project History:  |   |             |               |       |            |   |
| FORT WORTH<br>LIMITS FROM:<br>LIMITS TO:<br>TIP<br>DESCRIPTION:<br>REMARKS: | TARRANT<br>ON BONDS RANCH ROAD AT BUS 287 AND THE BNSF AND UP RAILROAD LINES<br>CONSTRUCT GRADE SEPARATION<br>LOCAL CONTRIBUTION TO BE PAID BY FORT WORTH, TARRANT CO, BNSF & UP  | 0013-10-094 | CS            | C     | FORT WORTH | TARRANT CO<br>REV DATE: 07/2024<br>MPO PROJECT ID: 24019<br><br>MTP REFERENCE: TSMO2-001  |
| Project History:  |   |             |               |       |            |   |
| FORT WORTH<br>LIMITS FROM:<br>LIMITS TO:<br>TIP<br>DESCRIPTION:<br>REMARKS: | JOHNSON<br>FM 3391/E RENFRO ST<br>SOUTH OF US 67<br>RECONSTRUCT AND WIDEN 4 TO 6 LANES WITH 2/4 DISCONTINUOUS ONE WAY FRONTAGE ROAD LANES TO 4/6 CONTINUOUS ONE WAY FRONTAGE ROAD LANES AND ADD SHARED USE PATH<br>MTP SEGMENT (5.100.1) IS LONGER THAN TIP LIMITS; 2 LANE SECTION AND DISCONTINUOUS SECTION APPEAR SOUTH OF TIP LIMITS BUT WITHIN MTP LIMITS | 0014-03-098 | IH 35W        | E,R   | BURLESON   | TXDOT-FORT WORTH<br>REV DATE: 07/2024<br>MPO PROJECT ID: 55241<br><br>MTP REFERENCE: FT1-5.90.1, FT1-5.90.2, FT1-5.100.1, BP2-002       |
| Project History:  |   |             |               |       |            |   |
| FORT WORTH<br>LIMITS FROM:<br>LIMITS TO:<br>TIP<br>DESCRIPTION:<br>REMARKS: | JOHNSON<br>SH 174<br>FM 3391/E RENFRO STREET<br>RECONSTRUCT AND WIDEN 4 TO 6 MAINLANES WITH 4/6 LANE CONTINUOUS TO 4/6 LANE CONTINUOUS LANE ONE WAY FRONTAGE ROADS AND SHARED USE PATH<br>TIP PROJECT FITS WITHIN LONGER MTP SEGMENT  | 0014-03-106 | IH 35W        | E,R   | BURLESON   | TXDOT-FORT WORTH<br>REV DATE: 07/2024<br>MPO PROJECT ID: 55301<br><br>MTP REFERENCE: FT1-5.90.1, BP2-002                                |
| Project History:  |   |             |               |       |            |   |
| FORT WORTH<br>LIMITS FROM:<br>LIMITS TO:<br>TIP<br>DESCRIPTION:<br>REMARKS: | JOHNSON<br>S OF US 67<br>S OF CR 401<br>RECONSTRUCT AND WIDEN 4 TO 6 LANES WITH DISCONTINUOUS 2/4 LANE TO CONTINUOUS 2/6 LANE ONE WAY FRONTAGE ROADS AND CONSTRUCT SHARED USE PATH<br>THIS CSJ IS PART OF A LONGER MTP SEGMENT WITH FRONTAGE ROADS IMPLEMENTED BY 2026 IN ANOTHER SECTION; THIS SECTION IS 2/4 EXISTING                                       | 0014-04-089 | IH 35W        | E,R   | ALVARADO   | TXDOT-FORT WORTH<br>REV DATE: 07/2024<br>MPO PROJECT ID: 55294<br><br>MTP REFERENCE: BP2-002, FT1-5.100.1                               |
| Project History:  |   |             |               |       |            |   |

DALLAS-FORT WORTH MPO  
FY 2025-2028 TRANSPORTATION IMPROVEMENT PROGRAM  
FORT WORTH DISTRICT PROJECTS  
APPENDIX D

PAGE: 3

| DISTRICT  | COUNTY  | CSJ         | HWY          | PHASE | CITY       | PROJECT SPONSOR   |
|---|---|-------------|--------------|-------|------------|---|
| FORT WORTH<br>LIMITS FROM:<br>LIMITS TO:<br>TIP<br>DESCRIPTION:<br>REMARKS: | TARRANT<br>TARRANT/WISE COUNTY LINE<br>SOUTH OF AVONDALE-HASLET ROAD<br>RECONSTRUCT AND WIDEN 4 LANE RURAL TO 6 LANE FREEWAY AND GRADE<br>SEPARATION; RECONSTRUCT EXISTING 4 LANE DISCONTINUOUS FRONTAGE ROADS TO<br>4/6 LANE CONTINUOUS FRONTAGE ROADS   | 0014-15-076 | US 81/287    | E     | VARIOUS    | TXDOT-FORT WORTH<br>REV DATE: 07/2024<br>MPO PROJECT ID: 55026.1<br>MTP REFERENCE: FT1-1.40.1, TSMO2-001  |
|   |   |             |              |       |            | <b>Project History:</b> RELATED TO TIP 55026/CSJ 0013-08-111  |
| FORT WORTH<br>LIMITS FROM:<br>LIMITS TO:<br>TIP<br>DESCRIPTION:<br>REMARKS: | TARRANT<br>SOUTH OF NORTH TARRANT PARKWAY<br>AVONDALE HASLET ROAD<br>OPERATIONAL IMPROVEMENTS INCLUDING RAMP MODIFICATIONS, 4/6 DISCONTINUOUS<br>TO 4/8 CONTINUOUS FRONTAGE ROADS LANES, AND SIDEWALKS<br>REVISE SCOPE  | 0014-15-078 | US 81/US 287 | C     | FORT WORTH | TXDOT-FORT WORTH<br>REV DATE: 11/2025<br>MPO PROJECT ID: 13063<br>MTP REFERENCE: BP2-002, FT1-1.40.2, MO3-001   |
|   |   |             |              |       |            | <b>Project History:</b> REGIONAL 10-YEAR PLAN PROJECT   |
| FORT WORTH<br>LIMITS FROM:<br>LIMITS TO:<br>TIP<br>DESCRIPTION:<br>REMARKS: | TARRANT<br>IH 820<br>US 81/287<br>WIDEN 4 LANES TO 8 LANES WITH INTERMITTENT AUXILIARY LANES AND 4/8 LANE<br>DISCONTINUOUS TO 4/8 LANE CONTINUOUS FRONTAGE ROADS; AND ADD 2 MANAGED<br>LANES FROM BASSWOOD TO IH 820 FOR AN ULTIMATE OF 6 MANAGED LANES (SECTION<br>3B)<br>LOCAL CONTRIBUTION PAID BY CDA PARTNER           | 0014-16-252 | IH 35W       | C,E,R | FORT WORTH | TXDOT-FORT WORTH<br>REV DATE: 07/2024<br>MPO PROJECT ID: 11578<br>MTP REFERENCE: FT1-5.40.1, FT1-5.40.2   |
|   |   |             |              |       |            | <b>Project History:</b>   |
| FORT WORTH<br>LIMITS FROM:<br>LIMITS TO:<br>TIP<br>DESCRIPTION:<br>REMARKS: | TARRANT<br>IH 820 (SEGMENT 3A-ULTIMATE)<br>IH 30<br>WDN 4 TO 8 GP LNS & RCNST 4/6 DSCNT FR FROM IH 820 TO SH 183; WDN 6 TO 8 GP LNS &<br>WDN 4/6 DSCNT TO 4/6 CONT FR LNS FROM SH 183 TO SH 121; RCNST 8 TO 8 GP LANES &<br>1/2 NB TO 4/6 DSCNT FR LNS FROM SH 121 TO IH 30<br>LOCAL CONTRIBUTION PAID FOR BY CDA PARTNER   | 0014-16-268 | IH 35W       | C,E,R | FORT WORTH | TXDOT-FORT WORTH<br>REV DATE: 07/2024<br>MPO PROJECT ID: 54109<br>MTP REFERENCE: FT1-5.50.1, FT1-5.50.2, FT1-5.60.1   |
|   |   |             |              |       |            | <b>Project History:</b>   |
| FORT WORTH<br>LIMITS FROM:<br>LIMITS TO:<br>TIP<br>DESCRIPTION:<br>REMARKS: | HOOD<br>OVERSTREET BLVD<br>PIRATE DR<br>US 377 FROM OVERSTREET BLVD TO SH 144: RECONSTRUCT 4 LN TO 4 LN DIV<br>(TRANSITION SECTION AT END WITH AUX LANES); FROM SH 144 TO PIRATE DR: UPGRADE<br>4 LN RURAL HWY TO 4 LN URBAN HWY WITH 0 TO 4 LN DISCONTINUOUS ACCESS RDS;<br>RECONSTRUCT SH 144 INTERCHANGE<br>REVISE SCOPE | 0080-03-049 | US 377       | C     | GRANBURY   | TXDOT-FORT WORTH<br>REV DATE: 11/2025<br>MPO PROJECT ID: 54018<br>MTP REFERENCE: RSA1-1.540.510, RSA1-1.540.520,<br>RSA1-1.540.540  |
|   |   |             |              |       |            | <b>Project History:</b> RELATED TO TIP 54019/CSJ 0080-04-081<br>& TIP 54071/CSJ 0080-04-094; REGIONAL<br>10-YEAR PLAN PROJECT   |
| FORT WORTH<br>LIMITS FROM:<br>LIMITS TO:<br>TIP<br>DESCRIPTION:<br>REMARKS: | HOOD<br>PIRATE DR<br>HOLMES DRIVE<br>RECONSTRUCT 4 LANE RURAL HIGHWAY TO 4 LANE URBAN HIGHWAY WITH<br>INTERCHANGE AT BUS 377H   | 0080-03-060 | US 377       | E,R   | GRANBURY   | TXDOT-FORT WORTH<br>REV DATE: 07/2024<br>MPO PROJECT ID: 54022<br>MTP REFERENCE: RSA1-1.540.540, RSA1-1.540.550   |
|   |   |             |              |       |            | <b>Project History:</b> RELATED TO TIP 54018/CSJ 0080-03-049<br>AND TIP 54109/CSJ 0080-04-081   |
| FORT WORTH<br>LIMITS FROM:<br>LIMITS TO:<br>TIP<br>DESCRIPTION:<br>REMARKS: | HOOD<br>FM 4<br>OVERSTREET BOULEVARD<br>RECONSTRUCT AND WIDEN 4 LANE WITH CONTINUOUS CENTER TURN LANE TO 6 LANE<br>DIVIDED ROAD WITH INTERCHANGE AT BU 377H   | 0080-04-081 | US 377       | E,R   | GRANBURY   | TXDOT-FORT WORTH<br>REV DATE: 07/2024<br>MPO PROJECT ID: 54019<br>MTP REFERENCE: RSA1-1.540.480, RSA1-1.540.490,<br>RSA1-1.540.500, RSA1-1.540.510                          |
|   |   |             |              |       |            | <b>Project History:</b> E PHASE CAT 10 EARMARK PREVIOUSLY<br>OBLIGATED (\$3.79M FUNDED IN FY2002);<br>RELATED TO TIP 54018/CSJ 0080-03-049<br>AND TIP 54071/CSJ 0080-04-094 |

PHASE: C=CONSTRUCTION, E = ENGINEERING, R = ROW, T = TRANSFER

DALLAS-FORT WORTH MPO  
FY 2025-2028 TRANSPORTATION IMPROVEMENT PROGRAM  
FORT WORTH DISTRICT PROJECTS  
APPENDIX D

PAGE: 4

| DISTRICT  | COUNTY  | CSJ         | HWY    | PHASE | CITY       | PROJECT SPONSOR  |
|---|---|-------------|--------|-------|------------|--|
| FORT WORTH<br>LIMITS FROM:<br>LIMITS TO:<br>TIP<br>DESCRIPTION:<br>REMARKS: | HOOD<br>NORTH OF FM 167 (FALL CREEK HWY)<br>FM 4<br>RECONSTRUCT AND WIDEN 4 LANE TO 6 LANE DIVIDED WITH 4 LANE TRANSITIONAL SECTION AT END; CONSTRUCT 0 TO 4 LANE DISCONTINUOUS ACCESS ROADS  | 0080-04-094 | US 377 | E,R   | GRANBURY   | TXDOT-FORT WORTH<br>REV DATE: 07/2024<br>MPO PROJECT ID: 54071<br><br>MTP REFERENCE: RSA1-1.540.470, RSA1-1.540.480<br><br><b>Project History:</b> RELATED TO TIP 54018/CSJ 0080-03-049 AND TIP 54019/CSJ 0080-04-081  |
| FORT WORTH<br>LIMITS FROM:<br>LIMITS TO:<br>TIP<br>DESCRIPTION:<br>REMARKS: | TARRANT<br>AT RM 2871<br><br>INTERSECTION IMPROVEMENTS INCLUDING CONSTRUCTION OF NEW DUAL LEFT TURN LANES AND RECONSTRUCTION OF RIGHT TURN LANE ON EB RM 2871, AND TRAFFIC SIGNAL IMPROVEMENTS TO ACCOMMODATE THE ADDITIONAL TURN LANES<br>ADD PROJECT TO APPENDIX D OF THE 2025-2028 STIP      | 0080-07-099 | US 377 | C     | BENBROOK   | TXDOT-FORT WORTH<br>REV DATE: 08/2025<br>MPO PROJECT ID: 21019<br><br>MTP REFERENCE: TSMO2-001, TSMO2-002<br><br><b>Project History:</b> REGIONAL 10-YEAR PLAN PROJECT   |
| FORT WORTH<br>LIMITS FROM:<br>LIMITS TO:<br>TIP<br>DESCRIPTION:<br>REMARKS: | TARRANT<br>US 81/287<br>DENTON COUNTY LINE<br>RECONSTRUCT FROM 4 TO 6 LANES WITH 4 TO 4 CONCURRENT MANAGED TOLL LANES AND 4/8 CONTINUOUS TO 4/8 CONTINUOUS FRONTAGE ROAD LANES (SEGMENT 3C)<br>LOCAL CONTRIBUTION TO BE FUNDED BY CDA PARTNER   | 0081-12-041 | IH 35W | C,E,R | FORT WORTH | TXDOT-FORT WORTH<br>REV DATE: 07/2024<br>MPO PROJECT ID: 54104.1<br><br>MTP REFERENCE: FT1-5.20.2<br><br><b>Project History:</b> CAT 10 CONGRESSIONAL EARMARK-IMD; RELATED TO TIP 54104.2/CSJ 0081-13-060; IH 35W SEGMENT 3C ULTIMATE  |
| FORT WORTH<br>LIMITS FROM:<br>LIMITS TO:<br>TIP<br>DESCRIPTION:<br>REMARKS: | TARRANT<br>IH 35W TRUCK PARKING HUB ON IH 35W AT SH 170 NEAR HARMON ROAD<br>CONSTRUCT TRUCK PARKING AREA TO INCLUDE SAFETY REST AREA FOR TRUCK DRIVERS, VEHICLE TO INFRASTRUCTURE COMMUNICATION EQUIPMENT, STRIPING, AND SIGNAGE<br>DELAY TO FY2029 AND ADD TO APPENDIX D OF THE 2025-2028 STIP | 0081-12-053 | IH 35W | C     | FORT WORTH | FORT WORTH<br>REV DATE: 02/2026<br>MPO PROJECT ID: 11684.2<br><br>MTP REFERENCE: FP2-120, FP2-330, FP3-003, TT3-006, TT3-010<br><br><b>Project History:</b>  |
| FORT WORTH<br>LIMITS FROM:<br>LIMITS TO:<br>TIP<br>DESCRIPTION:<br>REMARKS: | DENTON<br>DENTON COUNTY LINE<br>EAGLE PARKWAY<br>RECONSTRUCT FROM 4 TO 6 LANES WITH 4 TO 4 CONCURRENT MANAGED TOLL LANES AND 4/8 CONTINUOUS TO 4/8 CONTINUOUS FRONTAGE ROAD LANES (SEGMENT 3C) (ULTIMATE)<br>LOCAL CONTRIBUTION PAID BY CDA PARTNERS  | 0081-13-060 | IH 35W | C,R   | FORT WORTH | TXDOT-FORT WORTH<br>REV DATE: 07/2024<br>MPO PROJECT ID: 54104.2<br><br>MTP REFERENCE: FT1-5.20.2<br><br><b>Project History:</b> RELATED TO TIP 54104.1/CSJ 0081-12-041  |
| FORT WORTH<br>LIMITS FROM:<br>LIMITS TO:<br>TIP<br>DESCRIPTION:<br>REMARKS: | TARRANT<br>AT PUMPHREY<br>CONSTRUCT INTERSECTION IMPROVEMENTS INCLUDING TURN LANES AND NEW TRAFFIC SIGNAL   | 0094-05-070 | SH 183 | C     | FORT WORTH | TXDOT-FORT WORTH<br>REV DATE: 07/2024<br>MPO PROJECT ID: 13064<br><br>MTP REFERENCE: TSMO2-001, TSMO2-002<br><br><b>Project History:</b> REGIONAL 10-YEAR PLAN PROJECT   |
| FORT WORTH<br>LIMITS FROM:<br>LIMITS TO:<br>TIP<br>DESCRIPTION:<br>REMARKS: | TARRANT<br>NORTH OF AZLE AVENUE<br>SOUTH OF IH 820<br>CONSTRUCT 0 TO 4 MAIN LANES (6 ULTIMATE) WITH INTERCHANGE AT IH 820   | 0171-05-068 | SH 199 | C     | LAKE WORTH | TXDOT-FORT WORTH<br>REV DATE: 07/2024<br>MPO PROJECT ID: 13005<br><br>MTP REFERENCE: TSMO2-005, FT1-14.20.8, IN1-14.153.1<br><br><b>Project History:</b> REGIONAL 10-YEAR PLAN PROJECT; RELATED TO TIP 13005.1/CSJ 0008-14-132; PART OF 2023 CAT 2/CAT 12 FUNDING EXCHANGE TO ADVANCE THE IH 30 CANYON PROJECT |

DALLAS-FORT WORTH MPO  
FY 2025-2028 TRANSPORTATION IMPROVEMENT PROGRAM  
FORT WORTH DISTRICT PROJECTS  
APPENDIX D

PAGE: 5

| DISTRICT   | COUNTY   | CSJ         | HWY    | PHASE | CITY        | PROJECT SPONSOR   |
|--|--|-------------|--------|-------|-------------|---|
| FORT WORTH<br>LIMITS FROM:<br>LIMITS TO:<br>TIP<br>DESCRIPTION:<br>REMARKS:  | TARRANT<br>NORTH UNIVERSITY DRIVE/WEST NORTHSIDE DRIVE<br>SOUTH OF IH 820<br>RECONSTRUCT AND WIDEN 4 TO 6 LANE DIVIDED URBAN   | 0171-05-094 | SH 199 | C,E,R | VARIOUS     | TXDOT-FORT WORTH<br>REV DATE: 07/2024<br>MPO PROJECT ID: 13037<br><br>MTP REFERENCE: RSA1-2.280.740, RSA1-2.280.725 |
| Project History: REGIONAL 10-YEAR PLAN PROJECT   |  |             |        |       |             |   |
| FORT WORTH<br>LIMITS FROM:<br>LIMITS TO:<br>TIP<br>DESCRIPTION:<br>REMARKS:  | TARRANT<br>ON EAST ROSEDALE STREET AT VEAL STREET<br><br>REALIGN INTERSECTION  | 0172-01-060 | CS     | C     | FORT WORTH  | FORT WORTH<br>REV DATE: 07/2024<br>MPO PROJECT ID: 25012.1<br><br>MTP REFERENCE: TSMO2-001                          |
| Project History: PART OF NATIONAL JUNETEENTH MUSEUM PARTNERSHIP; 150,000 TRANSPORTATION DEVELOPMENT CREDITS TO BE UTILIZED IN LIEU OF A LOCAL MATCH; CATEGORY 2 TDCS                         |  |             |        |       |             |   |
| FORT WORTH<br>LIMITS FROM:<br>LIMITS TO:<br>TIP<br>DESCRIPTION:<br>REMARKS:  | TARRANT<br>VILLAGE CREEK ROAD<br>BERRY STREET<br>RECONSTRUCT 6 TO 6 MAINLANES PLUS AUXILIARY LANES WITH 4 DISCONTINUOUS FRONTAGE ROAD LANES TO 4/6 DISCONTINUOUS FRONTAGE ROAD LANES; ADD SHARED-USE PATH AND SIDEWALKS  | 0172-06-105 | US 287 | C,E,R | FORT WORTH  | TXDOT-FORT WORTH<br>REV DATE: 07/2024<br>MPO PROJECT ID: 55044.1<br><br>MTP REFERENCE: BP2-002, FT1-1.50.3          |
| Project History: REGIONAL 10-YEAR PLAN PROJECT; PART OF SOUTHEAST CONNECTOR (DEFERRED COMPONENT); RELATED TO TIP 55041/CSJ 0008-13-125, TIP 55043/CSJ 2374-05-066, TIP 55044/CSJ 0172-06-080 |  |             |        |       |             |   |
| FORT WORTH<br>LIMITS FROM:<br>LIMITS TO:<br>TIP<br>DESCRIPTION:<br>REMARKS:  | JOHNSON<br>SOMERVELL COUNTY LINE<br>FM 1434<br>RECONSTRUCT AND WIDEN FROM 2 TO 4 LANES<br>ADD PROJECT TO APPENDIX D OF THE 2025-2028 TIP/STIP  | 0259-04-041 | US 67  | E     | CLEBURNE    | TXDOT-FORT WORTH<br>REV DATE: 05/2025<br>MPO PROJECT ID: 55317<br><br>MTP REFERENCE: RSA1-2.815.225, RSA1-2.815.250 |
| Project History:   |  |             |        |       |             |   |
| FORT WORTH<br>LIMITS FROM:<br>LIMITS TO:<br>TIP<br>DESCRIPTION:<br>REMARKS:  | PARKER<br>FM 2552<br>BANKHEAD HIGHWAY<br>CONSTRUCT 0 TO 4/6 LANE CONTINUOUS FRONTAGE ROADS<br>REVISE FUNDING AND DELAY CONSTRUCTION TO FY2033  | 0314-07-061 | IH 20  | C     | WEATHERFORD | TXDOT-FORT WORTH<br>REV DATE: 11/2025<br>MPO PROJECT ID: 13054<br><br>MTP REFERENCE: BP2-002, FT1-30.10.4           |
| Project History: REGIONAL 10-YEAR PLAN PROJECT   |  |             |        |       |             |   |
| FORT WORTH<br>LIMITS FROM:<br>LIMITS TO:<br>TIP<br>DESCRIPTION:<br>REMARKS:  | PARKER<br>SS 312<br>SH 171<br>RECONSTRUCT AND WIDEN FROM 4 TO 6 GENERAL PURPOSE LANES AND 2/6 LANE DISCONTINUOUS TO 4/6 LANE CONTINUOUS FRONTAGE ROADS<br>ENGINEERING TO TAKE APPROXIMATELY 4 YEARS, RIGHT-OF-WAY AND UTILITY RELOCATIONS TO TAKE APPROXIMATELY 3 YEARS, AND CONSTRUCTION TO TAKE 3 YEARS, RESULTING IN OPENING DATE IN 2037 | 0314-07-079 | IH 20  | C     | VARIOUS     | TXDOT-FORT WORTH<br>REV DATE: 07/2024<br>MPO PROJECT ID: 21093.2<br><br>MTP REFERENCE: FT1-30.10.2, FT1-30.10.3     |
| Project History: RELATED TO TIP 21093.1/CSJ 0008-03-131  |  |             |        |       |             |   |
| FORT WORTH<br>LIMITS FROM:<br>LIMITS TO:<br>TIP<br>DESCRIPTION:<br>REMARKS:  | PARKER<br>SH 171<br>US 180<br>RECONSTRUCT AND WIDEN FROM 4 TO 6 GENERAL PURPOSE LANES AND 4/6 LANE DISCONTINUOUS TO 4/6 LANE CONTINUOUS FRONTAGE RDS   | 0314-07-083 | IH 20  | C     | WEATHERFORD | TXDOT-FORT WORTH<br>REV DATE: 07/2024<br>MPO PROJECT ID: 21093.3<br><br>MTP REFERENCE: FT1-30.10.4                  |
| Project History: RELATED TO TIP 21093.2/CSJ 0314-07-079  |  |             |        |       |             |   |

DALLAS-FORT WORTH MPO  
FY 2025-2028 TRANSPORTATION IMPROVEMENT PROGRAM  
FORT WORTH DISTRICT PROJECTS  
APPENDIX D

PAGE: 6

| DISTRICT  | COUNTY  | CSJ         | HWY     | PHASE | CITY           | PROJECT SPONSOR   |
|---|---|-------------|---------|-------|----------------|---|
| FORT WORTH<br>LIMITS FROM:<br>LIMITS TO:<br>TIP<br>DESCRIPTION:<br>REMARKS:   | TARRANT<br>BEDFORD-EULESS<br>BROWN TRAIL (HURST SECTION)<br>RECONSTRUCT FROM 4 LANE TO 6 LANE DIVIDED<br>LOCAL CONTRIBUTION BY CITY OF HURST  | 0363-01-110 | SH 26   | E,R   | HURST          | TXDOT-FORT WORTH<br>REV DATE: 07/2024<br>MPO PROJECT ID: 54065<br><br>MTP REFERENCE: RSA1-1.495.275                 |
| Project History:  |   |             |         |       |                |   |
| FORT WORTH<br>LIMITS FROM:<br>LIMITS TO:<br>TIP<br>DESCRIPTION:<br>REMARKS:   | TARRANT<br>IH 820<br>HANDLEY-EDERVILLE<br>RECONSTRUCT FROM 6 GP LANES TO 6 GP LANES, 2/4 LANE CONTINUOUS FRONTAGE<br>ROADS TO 2/6 LANE CONTINUOUS FRONTAGE ROADS AND 0 TO 2 CONCURRENT<br>MANAGED TOLL LANES (ULTIMATE) | 0363-03-051 | SH 121  | E,R   | RICHLAND HILLS | TXDOT-FORT WORTH<br>REV DATE: 07/2024<br>MPO PROJECT ID: 54133<br><br>MTP REFERENCE: FT1-11.100.1                   |
| Project History:  |   |             |         |       |                |   |
| FORT WORTH<br>LIMITS FROM:<br>LIMITS TO:<br>TIP<br>DESCRIPTION:<br>REMARKS:   | TARRANT<br>IH 35W (SEGMENT 3A-ULTIMATE PHASE 1)<br>RIVERSIDE DR<br>RECONSTRUCT SYLVANIA AVE BRIDGE OVER SH 121 WITH RECONSTRUCTION OF<br>EXISTING FRONTAGE ROADS AND ASSOCIATED RAMPS TO SH 121                         | 0363-03-060 | SH 121  | C     | FORT WORTH     | TXDOT-FORT WORTH<br>REV DATE: 07/2024<br>MPO PROJECT ID: 54102.1<br><br>MTP REFERENCE: TSMO2-001, FT3-007           |
| Project History: CAT 10 IS FOR NTE CONCESSION FUNDING   |   |             |         |       |                |   |
| FORT WORTH<br>LIMITS FROM:<br>LIMITS TO:<br>TIP<br>DESCRIPTION:<br>REMARKS:   | JOHNSON<br>BU 287 P<br>US 67<br>REALIGN AND WIDEN ROADWAY FROM 2 TO 4 LANES URBAN DIVIDED   | 0747-05-035 | FM 157  | C     | MANSFIELD      | TXDOT-FORT WORTH<br>REV DATE: 07/2024<br>MPO PROJECT ID: 54053<br><br>MTP REFERENCE: RSA1-1.465.400, RSA1-1.465.425 |
| Project History: REGIONAL 10-YEAR PLAN PROJECT  |   |             |         |       |                |   |
| FORT WORTH<br>LIMITS FROM:<br>LIMITS TO:<br>TIP<br>DESCRIPTION:<br>REMARKS:   | TARRANT<br>TARRANT COUNTY PEOPLE/GOODS MOVER<br>ALONG SH 360<br>ENGINEERING AND CONSTRUCTION OF AN AUTOMATED CARGO MOVEMENT SYSTEM TO<br>IMPROVE FREIGHT AND GOODS MOVEMENT   | 0902-00-327 | VA      | C,E,R | VARIOUS        | NCTCOG<br>REV DATE: 07/2024<br>MPO PROJECT ID: 21018<br><br>MTP REFERENCE: TR2-002                                  |
| Project History: 2,200,000 TRANSPORTATION DEVELOPMENT CREDITS (CAT 3 - TDC[MPO]) UTILIZED IN LIEU OF A LOCAL MATCH AND ARE NOT CALCULATED IN FUNDING TOTAL; REGIONAL TDCS |   |             |         |       |                |   |
| FORT WORTH<br>LIMITS FROM:<br>LIMITS TO:<br>TIP<br>DESCRIPTION:<br>REMARKS:   | TARRANT<br>ALTAMESA/SUBLETT FROM ANGLIN DRIVE<br>DICK PRICE ROAD<br>CONSTRUCT 0 TO 4 LANE ROADWAY WITH SIDEWALKS  | 0902-00-390 | CS      | C     | FORT WORTH     | TARRANT CO<br>REV DATE: 07/2024<br>MPO PROJECT ID: 24018<br><br>MTP REFERENCE: BP2-002, NRSA1-FTW-106               |
| Project History:  |   |             |         |       |                |   |
| FORT WORTH<br>LIMITS FROM:<br>LIMITS TO:<br>TIP<br>DESCRIPTION:<br>REMARKS:   | VARIOUS<br>VARIOUS LOCATIONS ON US 180 AND SH 121<br>INSTALL NEW ITS AND COMMUNICATIONS EQUIPMENT<br>ADD PROJECT TO APPENDIX D OF THE 2025-2028 STIP  | 0902-00-412 | VARIOUS | C     | VARIOUS        | TXDOT-FORT WORTH<br>REV DATE: 08/2025<br>MPO PROJECT ID: 53076.4<br><br>MTP REFERENCE: TSMO2-006, TSMO2-009         |
| Project History: RELATED TO TIP 53076.1/CSJ 0902-90-112, 53076.2/CSJ 0902-90-368, AND TIP 53076.3/CSJ 0902-90-366   |   |             |         |       |                |   |



DALLAS-FORT WORTH MPO  
FY 2025-2028 TRANSPORTATION IMPROVEMENT PROGRAM  
FORT WORTH DISTRICT PROJECTS  
APPENDIX D

PAGE: 7

| DISTRICT  | COUNTY  | CSJ         | HWY | PHASE | CITY        | PROJECT SPONSOR   |
|---|---|-------------|-----|-------|-------------|---|
| FORT WORTH<br>LIMITS FROM:<br>LIMITS TO:<br>TIP<br>DESCRIPTION:<br><br>REMARKS: | TARRANT<br>BROADWAY AVE FROM US 377<br>SH 26<br>RECONSTRUCT AND ADD TURN LANES WITH INTERSECTION, SIDEWALK AND SIGNAL IMPROVEMENTS<br><br>DELAY TO FY2029 AND ADD TO APPENDIX D OF THE 2025-2028 STIP   | 0902-90-164 | CS  | C     | HALTOM CITY | HALTOM CITY<br>REV DATE: 02/2026<br>MPO PROJECT ID: 14082<br><br>MTP REFERENCE: TSMO2-001, NRSA1-FTW-97, TSMO2-002  |
|   |   |             |     |       |             | <b>Project History:</b>   |
| FORT WORTH<br>LIMITS FROM:<br>LIMITS TO:<br>TIP<br>DESCRIPTION:<br><br>REMARKS: | TARRANT<br>ON HASLET PARKWAY/SH 170 FROM IH 35W<br>INTERMODAL PKWY<br>CONSTRUCT 0 TO 2 LANE GRADE SEPARATED DIRECT CONNECTORS<br><br>LOCAL CONTRIBUTION PAID BY TARRANT CO  | 0902-90-166 | CS  | C     | HASLET      | TXDOT-FORT WORTH<br>REV DATE: 07/2024<br>MPO PROJECT ID: 11898.6<br><br>MTP REFERENCE: FT3-007, FP3-003, FP3-006, FP2-120   |
|   |   |             |     |       |             | <b>Project History:</b> SH 170 DIRECT CONNECTOR   |
| FORT WORTH<br>LIMITS FROM:<br>LIMITS TO:<br>TIP<br>DESCRIPTION:<br><br>REMARKS: | TARRANT<br>BUTLER HOUSING PROJECT BOUNDED BY IH 35W, IH 30, AND US 287<br><br>PLANNING STUDY TO CONDUCT AN ANALYSIS OF ALTERNATIVES TO IMPROVE ROADWAY ACCESSIBILITY TO FORMER BUTLER PLACE HISTORIC DISTRICT THAT WILL ASSESS ECONOMIC AND SOCIAL OPPORTUNITIES, INCLUDING TRAFFIC STUDY OF THE E LANCASTER AVE INTERSECTIONS OF JONES ST          | 0902-90-229 | VA  | R     | FORT WORTH  | FORT WORTH<br>REV DATE: 07/2024<br>MPO PROJECT ID: 14091.1<br><br>MTP REFERENCE: EJ3-001, F3-002, F3-012, FT3-007, FT3-011, SD2-001, TR2-005, BP2-001, BP3-001, EJ3-003, PI3-003, SD3-001, SD3-002, SD3-003, FT3-016, FT3-007 |
|   |   |             |     |       |             | <b>Project History:</b> RELATED TO TIP 14091.2/CSJ 0902-90-230  |
| FORT WORTH<br>LIMITS FROM:<br>LIMITS TO:<br>TIP<br>DESCRIPTION:<br><br>REMARKS: | TARRANT<br>BUTLER HOUSING PROJECT BOUNDED BY IH 35W, IH 30, AND US 287<br><br>IMPROVE ROADWAY ACCESSIBILITY TO FORMER BUTLER PLACE HISTORIC DISTRICT  | 0902-90-230 | VA  | C     | FORT WORTH  | FORT WORTH<br>REV DATE: 07/2024<br>MPO PROJECT ID: 14091.2<br><br>MTP REFERENCE: SD2-001, EJ3-001, F3-002, FT3-007  |
|   |   |             |     |       |             | <b>Project History:</b> RELATED TO TIP 14091.1/CSJ 0902-90-229; 2,000,000 OF TDCS (CAT 3-TDC [MPO]) UTILIZED IN LIEU OF A LOCAL MATCH; CITY OF FORT WORTH POLICY BUNDLE TDC   |
| FORT WORTH<br>LIMITS FROM:<br>LIMITS TO:<br>TIP<br>DESCRIPTION:<br><br>REMARKS: | TARRANT<br>BROADWAY AVE FROM US 377<br>SH 26<br>RECONSTRUCT AND ADD TURN LANES WITH INTERSECTION, SIDEWALK AND SIGNAL IMPROVEMENTS<br><br>DELAY TO FY2029 AND ADD TO APPENDIX D OF THE 2025-2028 STIP   | 0902-90-302 | CS  | C     | HALTOM CITY | HALTOM CITY<br>REV DATE: 02/2026<br>MPO PROJECT ID: 14082<br><br>MTP REFERENCE: TSMO2-001, NRSA1-FTW-97, TSMO2-002  |
|   |   |             |     |       |             | <b>Project History:</b>   |
| FORT WORTH<br>LIMITS FROM:<br>LIMITS TO:<br>TIP<br>DESCRIPTION:<br><br>REMARKS: | TARRANT<br>ON RANDOL MILL RD FROM COOPER ST<br>CEDARLAND PLAZA DR<br>N COOPER ST TO COLLINS ST: RECONSTRUCT AND WIDEN FROM 4 TO 6 LANES INCLUDING SIDEWALKS, STREETLIGHTS, AND LANDSCAPING; COLLINS ST TO CEDARLAND PLAZA DR: CONSTRUCT DRAINAGE IMPROVEMENTS<br><br>DELAY CONSTRUCTION PHASE TO FY2029 AND ADD TO APPENDIX D OF THE 2025-2028 STIP | 0902-90-325 | CS  | C     | ARLINGTON   | ARLINGTON<br>REV DATE: 11/2025<br>MPO PROJECT ID: 14022<br><br>MTP REFERENCE: BP2-002, NRSA1-FTW-104  |
|   |   |             |     |       |             | <b>Project History:</b>   |
| FORT WORTH<br>LIMITS FROM:<br>LIMITS TO:<br>TIP<br>DESCRIPTION:<br><br>REMARKS: | TARRANT<br>ON WESTPORT PARKWAY FROM HIGH MESA<br>SH 170 FRONTAGE ROAD<br>CONSTRUCT 0 TO 4 LANE ROADWAY WITH SIDEWALKS   | 0902-90-333 | CS  | C     | FORT WORTH  | TARRANT CO<br>REV DATE: 07/2024<br>MPO PROJECT ID: 24020<br><br>MTP REFERENCE: BP2-002, NRSA1-FTW-107   |
|   |   |             |     |       |             | <b>Project History:</b>   |

DALLAS-FORT WORTH MPO  
FY 2025-2028 TRANSPORTATION IMPROVEMENT PROGRAM  
FORT WORTH DISTRICT PROJECTS  
APPENDIX D

PAGE: 8

| DISTRICT                   | COUNTY   | CSJ         | HWY | PHASE | CITY        | PROJECT SPONSOR  |
|----------------------------|--|-------------|-----|-------|-------------|--|
| FORT WORTH<br>LIMITS FROM: | TARRANT  | 0902-90-334 | VA  | C     | VARIOUS     | FORT WORTH<br>REV DATE: 07/2024  |
| LIMITS TO:                 | EVERMAN SAFE STREETS PROJECT; BOUNDED BY ENON AVENUE TO THE NORTH, OAK GROVE ROAD TO THE WEST, OAK GROVE-SHELBY ROAD TO THE SOUTH, AND FOREST HILL DRIVE TO THE EAST   |             |     |       |             | MPO PROJECT ID: 24021  |
| TIP<br>DESCRIPTION:        | CONSTRUCT BIKE/PED & TRAFFIC CALMING IMP INCL RESTRIPIING TO REDUCE LANE WIDTHS, BIKE LANES, SIDEWALKS, CROSSWALKS & HAWK SIGNALS NEAR EVERMAN HS, EVERMAN ACADEMY HS, DAN POWELL EARLY LEARNING ACADEMY, ROY JOHNSON STEM ACADEMY, JW BISHOP ELEM & HOMMEL ELEM |             |     |       |             | MTP REFERENCE: BP2-002   |
| REMARKS:                   | LOCAL CONTRIBUTION TO BE PAID BY TARRANT COUNTY  |             |     |       |             |  |
|                            |  |             |     |       |             | <b>Project History:</b> 1,660,000 TRANSPORTATION DEVELOPMENT CREDITS TO BE UTILIZED IN LIEU OF A LOCAL CASH MATCH & ARE NOT CALCULATED IN FUNDING TOTAL; HALF FORT WORTH POLICY BUNDLE & HALF CAT 2 TDCS |
| FORT WORTH<br>LIMITS FROM: | TARRANT  | 0902-90-338 | CS  | C     | FOREST HILL | TARRANT CO<br>REV DATE: 05/2025  |
| LIMITS TO:                 | ON FOREST HILL DRIVE; FROM LON STEPHENSON ROAD   |             |     |       |             | MPO PROJECT ID: 24035  |
| TIP<br>DESCRIPTION:        | SHELBY ROAD  |             |     |       |             |  |
| REMARKS:                   | RECONSTRUCT AND WIDEN 2 LANE RURAL TO 4 LANE DIVIDED ROADWAY WITH SIDEWALKS  |             |     |       |             | MTP REFERENCE: BP2-002, NRSA1-FTW-103, SD2-001   |
|                            |  |             |     |       |             | <b>Project History:</b> 4,000,000 OF TRANSPORTATION DEVELOPMENT CREDITS USED IN LIEU OF LOCAL MATCH; CATEGORY 2 TDCS   |
| FORT WORTH<br>LIMITS FROM: | TARRANT  | 0902-90-340 | VA  | C     | FORT WORTH  | FORT WORTH<br>REV DATE: 07/2024  |
| LIMITS TO:                 | JUNETEENTH MUSEUM INFRASTRUCTURE IMPROVEMENTS - BOUNDED BY VERBENA STREET ON THE SOUTH, EVANS AVE ON THE WEST, EAST PULASKI ST ON THE NORTH, AND NEW YORK AVE ON THE EAST  |             |     |       |             | MPO PROJECT ID: 25012.2  |
| TIP<br>DESCRIPTION:        | RECONSTRUCT AND MANAGE PARKING (TO BE PUBLICLY OWNED/LEASED), CONSTRUCT STREETScape AND SECURITY ENHANCEMENTS, ADD LIGHTING  |             |     |       |             | MTP REFERENCE: SD3-001   |
| REMARKS:                   | RTR 121-WSA1   |             |     |       |             |  |
|                            |  |             |     |       |             | <b>Project History:</b> PART OF NATIONAL JUNETEENTH MUSEUM PARTNERSHIP; NO MATCH REQUIRED  |
| FORT WORTH<br>LIMITS FROM: | TARRANT  | 0902-90-341 | CS  | T     | FORT WORTH  | FWTA<br>REV DATE: 07/2024  |
| LIMITS TO:                 | ON EAST ROSEDALE STREET AND VEAL STREET  |             |     |       |             | MPO PROJECT ID: 25012.3  |
| TIP<br>DESCRIPTION:        | CONSTRUCT TRANSIT PORTICO STATION, INCLUDING REAL-TIME ARRIVAL/DEPARTURE INFORMATION   |             |     |       |             | MTP REFERENCE: TR2-005   |
| REMARKS:                   |  |             |     |       |             |  |
|                            |  |             |     |       |             | <b>Project History:</b> PART OF NATIONAL JUNETEENTH MUSEUM PARTNERSHIP; 100,000 TRANSPORTATION DEVELOPMENT CREDITS TO BE UTILIZED IN LIEU OF A LOCAL MATCH; CATEGORY 2 TDCS                              |
| FORT WORTH<br>LIMITS FROM: | TARRANT  | 0902-90-342 | VA  | C     | FORT WORTH  | FORT WORTH<br>REV DATE: 07/2024  |
| LIMITS TO:                 | BOUNDED BY VERBENA STREET ON THE SOUTH, EVANS AVE ON THE WEST, EAST PULASKI ST ON THE NORTH, AND NEW YORK AVE ON THE EAST  |             |     |       |             | MPO PROJECT ID: 25012.5  |
| TIP<br>DESCRIPTION:        | CONSTRUCTION OF CONTEXT SENSITIVE DESIGN TO MANAGE PUBLIC SPACE TO CREATE/FACILITATE A WALKABLE DESTINATION (STREETSCAPING, LANDSCAPING, ETC)  |             |     |       |             | MTP REFERENCE: BP2-002   |
| REMARKS:                   | RTR 121-WSA1   |             |     |       |             |  |
|                            |  |             |     |       |             | <b>Project History:</b> PART OF NATIONAL JUNETEENTH MUSEUM PARTNERSHIP; NO MATCH REQUIRED  |

DALLAS-FORT WORTH MPO  
FY 2025-2028 TRANSPORTATION IMPROVEMENT PROGRAM  
FORT WORTH DISTRICT PROJECTS  
APPENDIX D

PAGE: 9

| DISTRICT  | COUNTY  | CSJ         | HWY   | PHASE | CITY       | PROJECT SPONSOR  |
|---|---|-------------|-------|-------|------------|--|
| FORT WORTH<br>LIMITS FROM:<br>LIMITS TO:<br>TIP<br>DESCRIPTION:<br>REMARKS: | TARRANT<br>BONDS RANCH RD FROM FOSSIL SPRINGS/KITTERING<br>US 81/287<br>CONSTRUCT 2 TO 4 LANE GRADE SEPARATION OVER UPRR WITH SHARED-USE PATH;<br>SEGMENT 5<br>ADD PROJECT TO APPENDIX D OF THE 2025-2028 STIP  | 0902-90-360 | CS    | C     | FORT WORTH | TXDOT-FORT WORTH<br>REV DATE: 11/2025<br>MPO PROJECT ID: 24019.1<br>MTP REFERENCE: BP2-002, NRSA1-FTW-113, TSMO2-001   |
|   |   |             |       |       |            | <b>Project History:</b> RELATED TO TIP 24019/CSJ 0013-10-094;<br>\$17,187,533 OF CAT 10 IS FY2022<br>RAILROAD CROSSING ELIMINATION<br>GRANT FUNDING AND \$229,167 ARE<br>SECTION 130 FUNDS |
| FORT WORTH<br>LIMITS FROM:<br>LIMITS TO:<br>TIP<br>DESCRIPTION:<br>REMARKS: | TARRANT<br>SOUTH MATLOCK RD FROM HERITAGE PKWY<br>RIVER BIRCH DR<br>CONSTRUCT 0 TO 4 LANE ROADWAY WITH GRADE SEPARATION OVER UP RR<br>ADD PROJECT TO APPENDIX D OF THE 2025-2028 STIP   | 0902-90-369 | CS    | C     | MANSFIELD  | MANSFIELD<br>REV DATE: 08/2025<br>MPO PROJECT ID: 24054<br>MTP REFERENCE: FP3-011, FP3-013, NRSA1-FTW-112,<br>TSMO2-012  |
|   |   |             |       |       |            | <b>Project History:</b>  |
| FORT WORTH<br>LIMITS FROM:<br>LIMITS TO:<br>TIP<br>DESCRIPTION:<br>REMARKS: | TARRANT<br>MEACHAM BLVD FROM BLUE MOUND ROAD<br>IH 35W<br>RECONSTRUCT AND WIDEN 3/4 LANE UNDIVIDED TO 4 LANE DIVIDED ROADWAY;<br>CONSTRUCT INTERSECTION IMPROVEMENTS AT BLUE MOUND ROAD; RECONSTRUCT<br>TRAFFIC SIGNAL AT MARK IV PKWY; CONSTRUCT SHARED USE PATH AND SIDEWALKS<br>DELAY CONSTRUCTION TO FY2029 AND ADD TO APPENDIX D OF THE 2025-2028 STIP | 0902-90-374 | CS    | C     | FORT WORTH | FORT WORTH<br>REV DATE: 02/2026<br>MPO PROJECT ID: 24058<br>MTP REFERENCE: BP2-002, RSA1-2.450.250, RSA1-<br>2.450.275, RSA1-2.450.300, RSA1-<br>2.450.325, TSMO2-001, TSMO2-002           |
|   |   |             |       |       |            | <b>Project History:</b> PROJECT CONSISTS OF MULTIPLE 3<br>LANE AND 4 LANE TRANSITIONAL<br>SECTIONS   |
| FORT WORTH<br>LIMITS FROM:<br>LIMITS TO:<br>TIP<br>DESCRIPTION:<br>REMARKS: | TARRANT<br>CHERRY LANE<br>GREEN OAKS ROAD<br>RECONSTRUCT FROM 6 TO 8 MAIN LANES AND RECONSTRUCT 2/8 LANE DISCONTINUOUS<br>TO 2/8 LANE DISCONTINUOUS FRONTAGE ROADS; RECONSTRUCT IH 30/SH 183<br>INTERCHANGE   | 1068-01-230 | IH 30 | E,R   | FORT WORTH | TXDOT-FORT WORTH<br>REV DATE: 07/2024<br>MPO PROJECT ID: 13002<br>MTP REFERENCE: FT1-28.20.1, FT1-28.20.2  |
|   |   |             |       |       |            | <b>Project History:</b> REGIONAL 10-YEAR PLAN PROJECT;<br>BREAKOUT PROJECT FROM CSJ 1068-01-<br>213  |
| FORT WORTH<br>LIMITS FROM:<br>LIMITS TO:<br>TIP<br>DESCRIPTION:<br>REMARKS: | TARRANT<br>WEST FREEWAY TRAIL FROM DALE LANE<br>ALTA MERE DRIVE (SH 183)<br>CONSTRUCT SHARED-USE PATH<br>ADD PROJECT TO APPENDIX D OF THE 2025-2028 STIP  | 1068-01-240 | VA    | C     | FORT WORTH | FORT WORTH<br>REV DATE: 08/2025<br>MPO PROJECT ID: 24059<br>MTP REFERENCE: BP2-002   |
|   |   |             |       |       |            | <b>Project History:</b>  |
| FORT WORTH<br>LIMITS FROM:<br>LIMITS TO:<br>TIP<br>DESCRIPTION:<br>REMARKS: | TARRANT<br>WEST OF COOPER ST<br>DALLAS COUNTY LINE<br>RECONSTRUCT AND WIDEN 6 TO 8 GENERAL PURPOSE LANES, CONVERT 2 CONCURRENT<br>MANAGED LANES TO 2/3 CONCURRENT MANAGED LANES, AND RECONSTRUCT EXISTING<br>4/6 DISCONTINUOUS TO 4/6 DISCONTINUOUS FRONTAGE ROAD LANES<br>DELAY CONSTRUCTION TO FY2029 AND ADD TO APPENDIX D OF THE 2025-2028 STIP         | 1068-02-147 | IH 30 | C     | ARLINGTON  | TXDOT-FORT WORTH<br>REV DATE: 02/2026<br>MPO PROJECT ID: 13001<br>MTP REFERENCE: FT1-28.40.3   |
|   |   |             |       |       |            | <b>Project History:</b> REGIONAL 10-YEAR PLAN PROJECT;<br>RELATED TO TIP 55097/CSJ 1068-02-127;<br>TXDOT TO BUILD SAFETY BARRIERS<br>INTO MANAGED LANE DESIGN                              |

DALLAS-FORT WORTH MPO  
FY 2025-2028 TRANSPORTATION IMPROVEMENT PROGRAM  
FORT WORTH DISTRICT PROJECTS  
APPENDIX D

PAGE: 10

| DISTRICT  | COUNTY  | CSJ         | HWY    | PHASE | CITY      | PROJECT SPONSOR   |
|---|---|-------------|--------|-------|-----------|---|
| FORT WORTH<br>LIMITS FROM:<br>LIMITS TO:<br>TIP<br>DESCRIPTION:<br>REMARKS: | JOHNSON<br>WEST OF AVE F<br>MAIN STREET<br>CONSTRUCT RAILROAD GRADE SEPARATION AND REALIGN FM 917   | 1181-02-033 | FM 917 | C     | JOSHUA    | TXDOT-FORT WORTH<br>REV DATE: 07/2024<br>MPO PROJECT ID: 11955.1<br><br>MTP REFERENCE: TSMO2-001, RSA1-2.740.225<br><br><b>Project History:</b> REGIONAL 10 YEAR PLAN PROJECT;<br>RELATED TO TIP 11955.2/CSJ 1181-03-036                              |
| FORT WORTH<br>LIMITS FROM:<br>LIMITS TO:<br>TIP<br>DESCRIPTION:<br>REMARKS: | JOHNSON<br>MAIN STREET<br>EAST OF SH 174<br>CONSTRUCT RR GRADE SEPARATION AND REALIGN FM 917  | 1181-03-036 | FM 917 | C     | JOSHUA    | TXDOT-FORT WORTH<br>REV DATE: 07/2024<br>MPO PROJECT ID: 11955.2<br><br>MTP REFERENCE: TSMO2-001, RSA1-2.740.225<br><br><b>Project History:</b> REGIONAL 10 YEAR PLAN PROJECT;<br>RELATED TO TIP 11955.1/CSJ 1181-02-033                              |
| FORT WORTH<br>LIMITS FROM:<br>LIMITS TO:<br>TIP<br>DESCRIPTION:<br>REMARKS: | TARRANT<br>AVE K/BROWN BLVD<br>ABRAM STREET<br>RECONSTRUCT 6 TO 6 LANES FROM AVE K/BROWN BLVD TO IH 30 AND RECONSTRUCT<br>FROM 6 TO 8 LANES FROM IH 30 TO ABRAM ST  | 2266-02-054 | SH 360 | E,R   | ARLINGTON | TXDOT-FORT WORTH<br>REV DATE: 07/2024<br>MPO PROJECT ID: 51345<br><br>MTP REFERENCE: FT1-9.20.4<br><br><b>Project History:</b>  |
| FORT WORTH<br>LIMITS FROM:<br>LIMITS TO:<br>TIP<br>DESCRIPTION:<br>REMARKS: | TARRANT<br>NORTH OF E RANDOL MILL RD<br>SOUTH OF E RANDOL MILL RD<br>RECONSTRUCT 6 TO 8 MAIN LANES AND RAILROAD UNDERPASS AND 4/8 LANE TO 4/8<br>LANE CONTINUOUS FRONTAGE ROADS   | 2266-02-148 | SH 360 | C     | ARLINGTON | TXDOT-FORT WORTH<br>REV DATE: 07/2024<br>MPO PROJECT ID: 13008<br><br>MTP REFERENCE: FT1-9.20.4<br><br><b>Project History:</b> REGIONAL 10-YEAR PLAN PROJECT;<br>PART OF 2023 CAT 2/CAT 12 FUNDING<br>EXCHANGE TO ADVANCE THE IH 30<br>CANYON PROJECT |
| FORT WORTH<br>LIMITS FROM:<br>LIMITS TO:<br>TIP<br>DESCRIPTION:<br>REMARKS: | TARRANT<br>SH 183<br>IH 30<br>OPERATIONAL IMPROVEMENTS  | 2266-02-150 | SH 360 | E,R   | ARLINGTON | TXDOT-FORT WORTH<br>REV DATE: 11/2025<br>MPO PROJECT ID: 13058<br><br>MTP REFERENCE: NRSA1-9.20.1, TSMO2-003, TSMO2-<br>005<br><br><b>Project History:</b> REGIONAL 10-YEAR PLAN PROJECT  |
| FORT WORTH<br>LIMITS FROM:<br>LIMITS TO:<br>TIP<br>DESCRIPTION:<br>REMARKS: | TARRANT<br>SUBLETT/CAMP WISDOM ROAD<br>TARRANT/ELLIS COUNTY LINE<br>CNST 4 TO 8 TOLL LN FRM SUBLETT/CAMP WISDOM RD TO DEBBIE LN; 4 TO 6 TOLL LN FRM<br>DEBBIE LN TO TARRANT/ELLIS CO LINE; ADD 4/6 TO 4/6 CONT FRD FRM SUBLETT/CAMP<br>WISDOM TO HERITAGE & 4 TO 6 TOLL LN & 4 TO 4 CONT FRDS FRM HERITAGE TO<br>TARRANT/ELLIS CO LINE (ULT)<br>LOCAL CONTRIBUTION PAID BY NTTA | 2266-02-157 | SH 360 | C,E   | ARLINGTON | NTTA<br>REV DATE: 07/2024<br>MPO PROJECT ID: 55028<br><br>MTP REFERENCE: FT1-9.40.2, FT1-9.40.3, FT1-9.40.4,<br>FT1-9.40.5<br><br><b>Project History:</b>   |
| FORT WORTH<br>LIMITS FROM:<br>LIMITS TO:<br>TIP<br>DESCRIPTION:<br>REMARKS: | TARRANT<br>STONE MYERS PARKWAY<br>MID CITIES BLVD<br>WIDEN FROM 4 TO 6 LANES  | 2266-02-158 | SH 360 | E     | VARIOUS   | TXDOT-FORT WORTH<br>REV DATE: 07/2024<br>MPO PROJECT ID: 55266<br><br>MTP REFERENCE: FT1-9.10.2<br><br><b>Project History:</b>  |

DALLAS-FORT WORTH MPO  
FY 2025-2028 TRANSPORTATION IMPROVEMENT PROGRAM  
FORT WORTH DISTRICT PROJECTS  
APPENDIX D

PAGE: 11

| DISTRICT  | COUNTY  | CSJ         | HWY     | PHASE | CITY          | PROJECT SPONSOR   |
|---|---|-------------|---------|-------|---------------|---|
| FORT WORTH<br>LIMITS FROM:<br>LIMITS TO:<br>TIP<br>DESCRIPTION:<br>REMARKS: | TARRANT<br>TRINITY RIVER<br>POST AND PADDOCK<br>CONSTRUCT 0 TO 2 LANE SOUTHBOUND FRONTAGE ROAD, BRIDGE OVER RIVERSIDE PARKWAY, AND NEW SIDEWALKS<br>LOCAL CONTRIBUTION TO BE PAID BY CITY OF GRAND PRAIRIE AND PRIVATE SECTOR PARTNER   | 2266-02-159 | SH 360  | E,R   | GRAND PRAIRIE | TXDOT-FORT WORTH<br>REV DATE: 11/2025<br>MPO PROJECT ID: 14092<br><br>MTP REFERENCE: BP2-002, NRSA2-002, SPD2-001   |
|   |   |             |         |       |               | <b>Project History:</b> FUNDING WILL NOT BE ADDED TO 4-YEAR TIP WINDOW UNTIL ILA IS EXECUTED WITH CITY OF GRAND PRAIRIE; PART OF 2021 US 287 CATEGORY 2/STBG EXCHANGE                               |
| FORT WORTH<br>LIMITS FROM:<br>LIMITS TO:<br>TIP<br>DESCRIPTION:<br>REMARKS: | ELLIS<br>TARRANT/ELLIS COUNTY LINE<br>US 287<br>CONSTRUCT 4 TO 6 TOLL LANES AND 4 TO 4 CONTINUOUS FRONTAGE ROADS (ULTIMATE)<br>LOCAL CONTRIBUTION PAID BY NTTA  | 2266-03-006 | SH 360  | C,E   | ARLINGTON     | NTTA<br>REV DATE: 07/2024<br>MPO PROJECT ID: 55030<br><br>MTP REFERENCE: FT1-9.40.5   |
|   |   |             |         |       |               | <b>Project History:</b>   |
| FORT WORTH<br>LIMITS FROM:<br>LIMITS TO:<br>TIP<br>DESCRIPTION:<br>REMARKS: | PARKER<br>FM 5<br>ALEDO IONA ROAD<br>RECONSTRUCT AND WIDEN 2 LANE TO 4 LANE ROADWAY WITH SIDEWALKS<br>LOCAL CONTRIBUTION TO BE PAID BY PARKER COUNTY  | 2291-01-018 | FM 1187 | C,E,R | ALEDO         | PARKER CO<br>REV DATE: 07/2024<br>MPO PROJECT ID: 24029<br><br>MTP REFERENCE: BP2-002, RSA1-2.545.275   |
|   |   |             |         |       |               | <b>Project History:</b> PROJECT TO BE LET BY TXDOT ONCE DESIGNED BY PARKER COUNTY   |
| FORT WORTH<br>LIMITS FROM:<br>LIMITS TO:<br>TIP<br>DESCRIPTION:<br>REMARKS: | TARRANT<br>PARK SPRINGS BLVD<br>DALLAS COUNTY LINE<br>RECONSTRUCT AND WIDEN FROM 8 TO 10 GENERAL PURPOSE LANES AND 4/6/8 LANE CONTINUOUS TO 4/6/8 LANE CONTINUOUS FRONTAGE ROADS  | 2374-05-084 | IH 20   | E,R   | ARLINGTON     | TXDOT-FORT WORTH<br>REV DATE: 07/2024<br>MPO PROJECT ID: 13027.1<br><br>MTP REFERENCE: FT1-30.60.2, FT1-30.60.3, FT1-30.70.1, MO3-001   |
|   |   |             |         |       |               | <b>Project History:</b> REGIONAL 10-YEAR PLAN PROJECT; RELATED TO TIP 13027.2/CSJ 2374-05-093   |
| FORT WORTH<br>LIMITS FROM:<br>LIMITS TO:<br>TIP<br>DESCRIPTION:<br>REMARKS: | TARRANT<br>PARK SPRINGS BLVD<br>DALLAS COUNTY LINE<br>RECONSTRUCT EB AND WB FRONTAGE ROADS FROM 4/8 LANE DISCONTINUOUS TO 4/8 LANE CONTINUOUS ON IH 20 FROM PARK SPRINGS TO COOPER STREET; ON EB IH 20 EXIT TO BARDIN ROAD (FRONTAGE ROAD) IMPROVE DRAINAGE<br>PROJECT LIMITS ARE WITHIN LARGER LIMITS OF MTP ID FT1-30.60.2 (WHICH COVERS FRONTAGE ROAD WORK); REMAINING SCOPE IS COVERED UNDER MTP ID MO3-001 | 2374-05-093 | IH 20   | C,E,R | ARLINGTON     | TXDOT-FORT WORTH<br>REV DATE: 07/2024<br>MPO PROJECT ID: 13027.2<br><br>MTP REFERENCE: FT1-30.60.2, MO3-001   |
|   |   |             |         |       |               | <b>Project History:</b> REGIONAL 10-YEAR PLAN PROJECT; RELATED TO TIP 13027.1/CSJ 2374-05-084   |
| FORT WORTH<br>LIMITS FROM:<br>LIMITS TO:<br>TIP<br>DESCRIPTION:<br>REMARKS: | TARRANT<br>LITTLE ROAD<br>PARK SPRINGS BLVD<br>RECONSTRUCT AND WIDEN FROM 8 TO 10 GENERAL PURPOSE LANES, 4/6 DISCONTINUOUS LANES TO 4/8 CONTINUOUS FRONTAGE ROAD LANES; ADD SHARED-USE PATH AND SIDEWALKS<br>MTP SEGMENT LIMITS ARE LONGER THAN TIP LIMITS; FRONTAGE ROADS BETWEEN US 287 AND PARK SPRINGS ARE DISCONTINUOUS, WHILE TIP PROJECT FROM LITTLE ROAD TO PARK SPRINGS IS CONTINUOUS                  | 2374-05-094 | IH 20   | C,E,R | ARLINGTON     | TXDOT-FORT WORTH<br>REV DATE: 11/2025<br>MPO PROJECT ID: 55043.1<br><br>MTP REFERENCE: BP2-002, FT1-30.60.1   |
|   |   |             |         |       |               | <b>Project History:</b> PART OF SOUTHEAST CONNECTOR (DEFERRED COMPONENT); RELATED TO TIP 55041/CSJ 0008-13-125, TIP 55043/CSJ 2374-05-066, TIP 55044/CSJ 0172-06-080; REGIONAL 10-YEAR PLAN PROJECT |


DALLAS-FORT WORTH MPO  
FY 2025-2028 TRANSPORTATION IMPROVEMENT PROGRAM  
FORT WORTH DISTRICT PROJECTS  
APPENDIX D

PAGE: 12

| DISTRICT  | COUNTY  | CSJ         | HWY     | PHASE | CITY     | PROJECT SPONSOR  |
|---|---|-------------|---------|-------|----------|--|
| FORT WORTH<br>LIMITS FROM:<br>LIMITS TO:<br>TIP<br>DESCRIPTION:<br>REMARKS: | WISE<br>WEST OF CR 1170<br>INTERSECTION OF US 81/287 AT FM 1810<br>CONSTRUCT 0 TO 4 LANE ROADWAY ON NEW ALIGNMENT OF FM 1810                                    | 2418-01-013 | FM 1810 | C     | DECATUR  | TXDOT-FORT WORTH<br>REV DATE: 11/2025<br>MPO PROJECT ID: 13004.1<br><br>MTP REFERENCE: NRSA1-FTW-65, TSMO2-001 |
|   |   |             |         |       |          | <b>Project History:</b>  |
| FORT WORTH<br>LIMITS FROM:<br>LIMITS TO:<br>TIP<br>DESCRIPTION:<br>REMARKS: | TARRANT<br>IH 20<br>US 377<br>RECONSTRUCT AND WIDEN 2 LANE RURAL TO 4 LANE DIVIDED ROADWAY WITH<br>SIDEWALKS<br>LOCAL CONTRIBUTION TO BE PAID BY TARRANT COUNTY | 2855-01-029 | RM 2871 | C,E,R | VARIOUS  | TXDOT-FORT WORTH<br>REV DATE: 07/2024<br>MPO PROJECT ID: 24027<br><br>MTP REFERENCE: BP2-002, RSA1-1.335.250   |
|   |   |             |         |       |          | <b>Project History:</b>  |
| FORT WORTH<br>LIMITS FROM:<br>LIMITS TO:<br>TIP<br>DESCRIPTION:<br>REMARKS: | JOHNSON<br>IH 35W<br>EAST OF CR 602<br>WIDEN FROM 2 LANES TO 6 LANES FROM IH 35W TO HURST AVENUE AND 2 LANES TO 4<br>LANES FROM HURST AVENUE TO CR 602          | 3372-01-010 | FM 3391 | C     | BURLESON | TXDOT-FORT WORTH<br>REV DATE: 07/2024<br>MPO PROJECT ID: 52501<br><br>MTP REFERENCE: NRSA1-FTW-8               |
|   |   |             |         |       |          | <b>Project History:</b> REGIONAL 10-YEAR PLAN PROJECT  |

# Appendix D

## Environmental Clearance Projects Dallas District



DALLAS-FORT WORTH MPO  
FY 2025-2028 TRANSPORTATION IMPROVEMENT PROGRAM  
DALLAS DISTRICT PROJECTS  
APPENDIX D

PAGE: 1

| DISTRICT     | COUNTY  | CSJ         | HWY    | PHASE | CITY          | PROJECT SPONSOR  |
|--------------|---|-------------|--------|-------|---------------|--|
| DALLAS       | VARIOUS   | 0000-18-056 | VA     | C     | VARIOUS       | NCTCOG   |
| LIMITS FROM: | PLACEHOLDER FUNDS FOR IMPLEMENTATION OF THE ROADWAY SAFETY PLAN                                     |             |        |       |               | REV DATE: 02/2025  |
| LIMITS TO:   |   |             |        |       |               | MPO PROJECT ID: 30010  |
| TIP          | PROVIDE FUNDING FOR STRIPING, SIGNAGE, OPERATIONAL CHANGES, TECHNOLOGY                              |             |        |       |               |  |
| DESCRIPTION: | (ADVANCE WARNINGS), ETC.; PROJECTS TO BE IMPLEMENTED BY LOCAL AGENCIES                              |             |        |       |               | MTP REFERENCE: MO3-001, TSSF3-002  |
| REMARKS:     |   |             |        |       |               |  |
|              |   |             |        |       |               | Project History:   |
| DALLAS       | VARIOUS   | 0000-18-072 | VA     | C     | VARIOUS       | NCTCOG   |
| LIMITS FROM: | 2024-2026 M&O SAFETY PLACEHOLDER FUNDS  |             |        |       |               | REV DATE: 02/2025  |
| LIMITS TO:   |   |             |        |       |               | MPO PROJECT ID: 30008  |
| TIP          | PLACEHOLDER PROJECTS AND PROGRAMS TO BE IDENTIFIED IN THE FUTURE                                    |             |        |       |               |  |
| DESCRIPTION: |   |             |        |       |               | MTP REFERENCE: TSSF3-003   |
| REMARKS:     | ADD PROJECT TO APPENDIX D OF THE 2025-2028 STIP   |             |        |       |               |  |
|              |   |             |        |       |               | Project History:   |
| DALLAS       | VARIOUS   | 0000-18-183 | VA     | C     | VARIOUS       | NCTCOG   |
| LIMITS FROM: | DFW HIGH SPEED RAIL   |             |        |       |               | REV DATE: 07/2024  |
| LIMITS TO:   | FROM DALLAS TO FORT WORTH   |             |        |       |               | MPO PROJECT ID: 25127  |
| TIP          | CONSTRUCTION OF THE DFW HIGH SPEED RAIL LINE  |             |        |       |               |  |
| DESCRIPTION: |   |             |        |       |               | MTP REFERENCE: TR3-005   |
| REMARKS:     |   |             |        |       |               |  |
|              |   |             |        |       |               | Project History:   |
| DALLAS       | DALLAS  | 0008-08-078 | SH 180 | C,R   | GRAND PRAIRIE | GRAND PRAIRIE  |
| LIMITS FROM: | MAIN STREET FROM 6TH STREET NW  |             |        |       |               | REV DATE: 07/2024  |
| LIMITS TO:   | 5TH STREET NE   |             |        |       |               | MPO PROJECT ID: 21041  |
| TIP          | RECONSTRUCT FROM 4 LANE DIVIDED URBAN ROADWAY TO 2 LANE DIVIDED URBAN                               |             |        |       |               |  |
| DESCRIPTION: | ROADWAY WITH SIDEWALKS AND ON-STREET PARKING  |             |        |       |               | MTP REFERENCE: BP2-002, RSA1-2.520.525   |
| REMARKS:     | LOCAL CONTRIBUTION PAID BY CITY OF GRAND PRAIRIE & DALLAS COUNTY; CMAQ FUNDS ARE FOR SIDEWALKS ONLY |             |        |       |               |  |
|              |   |             |        |       |               | Project History: CONST FUNDING CANNOT BE ADDED TO TIP UNTIL ILA IS EXECUTED WITH CITY OF GRAND PRAIRIE; \$2,000,000 OF RTC FUNDING WOULD BE GRANT AND REST WOULD BE A LOAN |
| DALLAS       | DALLAS  | 0008-08-081 | CS     | C,R   | GRAND PRAIRIE | GRAND PRAIRIE  |
| LIMITS FROM: | ON MAIN STREET FROM SH 161  |             |        |       |               | REV DATE: 07/2024  |
| LIMITS TO:   | 6TH STREET NW   |             |        |       |               | MPO PROJECT ID: 21040  |
| TIP          | RECONSTRUCT FROM 4 TO 2 LANES WITH TURN LANES, AUXILIARY LANES, AND                                 |             |        |       |               |  |
| DESCRIPTION: | SIDEWALKS   |             |        |       |               | MTP REFERENCE: BP2-002, RSA1-2.520.525   |
| REMARKS:     | LOCAL CONTRIBUTION TO BE PAID BY CITY OF GRAND PRAIRIE  |             |        |       |               |  |
|              |   |             |        |       |               | Project History: FUNDING WILL NOT BE ADDED TO THE 4-YEAR TIP WINDOW UNTIL ILA IS EXECUTED WITH CITY OF GRAND PRAIRIE; RTC FUNDS TO BE PAID BACK BY CITY OF GRAND PRAIRIE   |
| DALLAS       | DALLAS  | 0008-08-082 | CS     | C,R   | GRAND PRAIRIE | GRAND PRAIRIE  |
| LIMITS FROM: | ON MAIN STREET FROM 5TH STREET NE   |             |        |       |               | REV DATE: 07/2024  |
| LIMITS TO:   | BELT LINE ROAD  |             |        |       |               | MPO PROJECT ID: 21042  |
| TIP          | RECONSTRUCT FROM 4 TO 2 LANES WITH TURN LANES, AUXILIARY LANES, AND                                 |             |        |       |               |  |
| DESCRIPTION: | SIDEWALKS   |             |        |       |               | MTP REFERENCE: BP2-002, RSA1-2.520.525   |
| REMARKS:     | LOCAL CONTRIBUTION TO BE PAID BY CITY OF GRAND PRAIRIE  |             |        |       |               |  |
|              |   |             |        |       |               | Project History: FUNDING WILL NOT BE ADDED TO THE 4-YEAR TIP WINDOW UNTIL ILA IS EXECUTED WITH CITY OF GRAND PRAIRIE; RTC FUNDS TO BE PAID BACK BY CITY OF GRAND PRAIRIE   |
| DALLAS       | DALLAS  | 0009-11-248 | IH 30  | C     | DALLAS        | TXDOT-DALLAS   |
| LIMITS FROM: | AT BASS PRO DRIVE   |             |        |       |               | REV DATE: 07/2024  |
| LIMITS TO:   |   |             |        |       |               | MPO PROJECT ID: 55253  |
| TIP          | RECONSTRUCT INTERCHANGE   |             |        |       |               |  |
| DESCRIPTION: |   |             |        |       |               | MTP REFERENCE: IN1-28.190.1  |
| REMARKS:     |   |             |        |       |               |  |
|              |   |             |        |       |               | Project History: REGIONAL 10-YEAR PLAN PROJECT   |

PHASE: C=CONSTRUCTION, E = ENGINEERING, R = ROW, T = TRANSFER



| DISTRICT  | COUNTY   | CSJ         | HWY   | PHASE | CITY     | PROJECT SPONSOR   |
|---|--|-------------|-------|-------|----------|---|
| DALLAS<br>LIMITS FROM:<br>LIMITS TO:<br>TIP<br>DESCRIPTION:<br>REMARKS:                   | DALLAS<br>IH 45<br>FERGUSON RD<br>RECONSTRUCT AND WIDEN FROM 8 TO 10 GENERAL PURPOSE LANES AND<br>RECONSTRUCT 4/6 DISCONTINUOUS TO 2/6 DISCONTINUOUS FRONTAGE ROADS  | 0009-11-252 | IH 30 | C     | VARIOUS  | TXDOT-DALLAS<br>REV DATE: 07/2024<br>MPO PROJECT ID: 13043.1<br>MTP REFERENCE: FT1-28.60.3                  |
| Project History: REGIONAL 10-YEAR PLAN PROJECT;<br>RELATED TO TIP 13043.2/CSJ 0009-11-259 |  |             |       |       |          |   |
| DALLAS<br>LIMITS FROM:<br>LIMITS TO:<br>TIP<br>DESCRIPTION:<br>REMARKS:                   | DALLAS<br>US 80<br>IH 635<br>RECONSTRUCT 1 REVERSIBLE HOV LANE TO 1 REVERSIBLE MANAGED LANE  | 0009-11-265 | IH 30 | E     | VARIOUS  | TXDOT-DALLAS<br>REV DATE: 07/2024<br>MPO PROJECT ID: 13083<br>MTP REFERENCE: FT1-28.70.2, FT1-28.70.3       |
| Project History:  |  |             |       |       |          |   |
| DALLAS<br>LIMITS FROM:<br>LIMITS TO:<br>TIP<br>DESCRIPTION:<br>REMARKS:                   | DALLAS<br>IH 635<br>BASS PRO DRIVE (IN GARLAND)<br>FROM IH 635 TO BOBTOWN RD: RECONSTRUCT AND WIDEN FROM 8 TO 11 LANES<br>(ULTIMATE 12); ROADWAY AND RAMP MODIFICATIONS; FROM BOBTOWN RD TO BASS PRO<br>DR: OPERATIONAL IMPROVEMENTS | 0009-11-267 | IH 30 | C     | VARIOUS  | TXDOT-DALLAS<br>REV DATE: 07/2024<br>MPO PROJECT ID: 13043.4<br>MTP REFERENCE: FT1-28.70.5                  |
| Project History:  |  |             |       |       |          |   |
| DALLAS<br>LIMITS FROM:<br>LIMITS TO:<br>TIP<br>DESCRIPTION:<br>REMARKS:                   | COLLIN<br>SOUTH OF SH 121<br>SOUTH OF MELISSA ROAD<br>RECONSTRUCT AND WIDEN 2 LANE (4 LANE TRANSITIONAL) UNDIVIDED ROADWAY TO 4<br>LANE DIVIDED URBAN ROADWAY (ULTIMATE 6)   | 0047-04-029 | SH 5  | R     | MELISSA  | TXDOT-DALLAS<br>REV DATE: 07/2024<br>MPO PROJECT ID: 13075<br>MTP REFERENCE: RSA1-1.680.210, RSA1-1.680.225 |
| Project History:  |  |             |       |       |          |   |
| DALLAS<br>LIMITS FROM:<br>LIMITS TO:<br>TIP<br>DESCRIPTION:<br>REMARKS:                   | COLLIN<br>SOUTH OF CR 275<br>SOUTH OF SH 121<br>RECONSTRUCT, WIDEN, AND REALIGN 2 LANE UNDIVIDED ROADWAY TO 4 LANE DIVIDED<br>ROADWAY (ULTIMATE 6) AND REALIGN SH 121/SH 5 INTERSECTION  | 0047-04-030 | SH 5  | E,R   | MELISSA  | TXDOT-DALLAS<br>REV DATE: 07/2024<br>MPO PROJECT ID: 13026.2<br>MTP REFERENCE: RSA1-1.680.225               |
| Project History: REGIONAL 10-YEAR PLAN PROJECT;<br>RELATED TO TIP 13026/CSJ 0047-05-054   |  |             |       |       |          |   |
| DALLAS<br>LIMITS FROM:<br>LIMITS TO:<br>TIP<br>DESCRIPTION:<br>REMARKS:                   | COLLIN<br>POWER HOUSE STREET<br>SOUTH OF CR 275<br>RECONSTRUCT AND WIDEN 2 LANE UNDIVIDED ROADWAY TO 4 LANE DIVIDED URBAN<br>ROADWAY (ULTIMATE 6 LANES)  | 0047-05-054 | SH 5  | E,R   | MCKINNEY | TXDOT-DALLAS<br>REV DATE: 07/2024<br>MPO PROJECT ID: 13026<br>MTP REFERENCE: RSA1-1.680.225                 |
| Project History: REGIONAL 10-YEAR PLAN PROJECT;<br>RELATED TO TIP 13026.2/CSJ 0047-04-030 |  |             |       |       |          |   |
| DALLAS<br>LIMITS FROM:<br>LIMITS TO:<br>TIP<br>DESCRIPTION:<br>REMARKS:                   | DALLAS<br>SOUTH OF ROYAL LANE<br>CHURCHILL WAY<br>OPERATIONAL IMPROVEMENT (CONSTRUCT RAMP MODIFICATIONS AND ADD AUXILIARY<br>LANES) FOR IMPROVED WEAVING AND LANE BALANCE  | 0047-07-249 | US 75 | E     | DALLAS   | TXDOT-DALLAS<br>REV DATE: 07/2024<br>MPO PROJECT ID: 55304<br>MTP REFERENCE: TSMO2-003                      |
| Project History:  |  |             |       |       |          |   |

| DISTRICT  | COUNTY   | CSJ         | HWY    | PHASE | CITY       | PROJECT SPONSOR  |
|---|--|-------------|--------|-------|------------|--|
| DALLAS<br>LIMITS FROM:<br>LIMITS TO:<br>TIP<br>DESCRIPTION:<br>REMARKS: | COLLIN<br>STACY ROAD (FM 2786)<br>SOUTH OF FM 1378<br>STACY TO INDIAN SPRINGS: RECONSTRUCT AND WIDEN 2 LN UNDIVIDED TO 4 LN DIVIDED<br>(ULTIMATE 6) & INT IMP; INDIAN SPRINGS TO S OF FM1378: WDN 2 LN UNDIVIDED TO 4 LN<br>DIVIDED  | 0047-09-037 | SH 5   | E,R   | FAIRVIEW   | TXDOT-DALLAS<br>REV DATE: 07/2024<br>MPO PROJECT ID: 55288<br>MTP REFERENCE: TSMO2-001, RSA1-1.680.325, RSA1-1.680.350 |
|   |  |             |        |       |            | <b>Project History:</b>  |
| DALLAS<br>LIMITS FROM:<br>LIMITS TO:<br>TIP<br>DESCRIPTION:<br>REMARKS: | COLLIN<br>SH 5<br>US 380<br>SH 5 TO STEWART: WIDEN 4 LANE TO 8 LANE FREEWAY AND 4/6 LANE CONT TO 4/6 LANE<br>CONT FRTG; FROM STEWART TO US 380: CONSTRUCT 0 TO 8 LANE FREEWAY AND 0 TO 4/6<br>LANE DISC FRTG   | 0047-10-002 | SS 399 | E,R   | MCKINNEY   | TXDOT-DALLAS<br>REV DATE: 11/2025<br>MPO PROJECT ID: 55287<br>MTP REFERENCE: FT1-4.15.1, FT1-4.20.1                    |
|   |  |             |        |       |            | <b>Project History:</b> REGIONAL 10-YEAR PLAN PROJECT;<br>ENVIRONMENTAL CLEARANCE CSJ                                  |
| DALLAS<br>LIMITS FROM:<br>LIMITS TO:<br>TIP<br>DESCRIPTION:<br>REMARKS: | COLLIN<br>SH 5<br>AIRPORT DR<br>SH 5 TO STEWART RD: RECONSTRUCT AND WIDEN 4 TO 8 LANE FREEWAY AND 4/6 LANE<br>CONTINUOUS TO 4/6 LANE CONTINUOUS FRONTAGE ROADS; STEWART RD TO AIRPORT<br>DR: CONSTRUCT 0 TO 8 LANE FREEWAY AND 0 TO 4/6 LANE DISCONTINUOUS FRONTAGE<br>ROADS | 0047-10-005 | SS 399 | C,E   | MCKINNEY   | TXDOT-DALLAS<br>REV DATE: 02/2026<br>MPO PROJECT ID: 13088<br>MTP REFERENCE: FT1-4.15.1, FT1-4.20.1                    |
|   |  |             |        |       |            | <b>Project History:</b> REGIONAL 10-YEAR PLAN PROJECT  |
| DALLAS<br>LIMITS FROM:<br>LIMITS TO:<br>TIP<br>DESCRIPTION:<br>REMARKS: | COLLIN<br>AIRPORT DR<br>US 380<br>CONSTRUCT 0 TO 8 LANE FREEWAY AND CONSTRUCT 0 TO 4/6 LANE CONTINUOUS<br>FRONTAGE ROADS   | 0047-10-006 | SS 399 | C,E   | MCKINNEY   | TXDOT-DALLAS<br>REV DATE: 11/2025<br>MPO PROJECT ID: 13088.1<br>MTP REFERENCE: FT1-4.20.1                              |
|   |  |             |        |       |            | <b>Project History:</b> REGIONAL 10-YEAR PLAN PROJECT;<br>BREAKOUT PROJECT FROM TIP<br>55287/CSJ 0047-10-002           |
| DALLAS<br>LIMITS FROM:<br>LIMITS TO:<br>TIP<br>DESCRIPTION:<br>REMARKS: | ELLIS<br>US 77 SOUTH<br>US 77 NORTH<br>RECONSTRUCT 4 INTERCHANGES (BUS 287/US 287 BYPASS/LOFLAND/STERRET RD), 4 LN<br>DISCON TO 4/6 LN CONTINUOUS FRTG RD & RAMP MODIFICATIONS   | 0048-04-090 | IH 35E | E     | WAXAHACHIE | TXDOT-DALLAS<br>REV DATE: 07/2024<br>MPO PROJECT ID: 55092<br>MTP REFERENCE: FT3-007, SPD2-001, NRSA1-7.100.5          |
|   |  |             |        |       |            | <b>Project History:</b>  |
| DALLAS<br>LIMITS FROM:<br>LIMITS TO:<br>TIP<br>DESCRIPTION:<br>REMARKS: | ELLIS<br>AT FM 1446<br>RECONSTRUCT INTERCHANGE INCLUDING 4 LANE CONTINUOUS TO 4/6 LANE<br>CONTINUOUS FRONTAGE ROADS AND RAMP MODIFICATIONS   | 0048-04-092 | IH 35E | E,R   | WAXAHACHIE | TXDOT-DALLAS<br>REV DATE: 07/2024<br>MPO PROJECT ID: 55227<br>MTP REFERENCE: IN1-7.504.1, NRSA1-7.100.5                |
|   |  |             |        |       |            | <b>Project History:</b>  |
| DALLAS<br>LIMITS FROM:<br>LIMITS TO:<br>TIP<br>DESCRIPTION:<br>REMARKS: | ELLIS<br>AT FM 66<br>RECONSTRUCT INTERCHANGE INCLUDING 4 LANE DISCONTINUOUS TO 4/6 CONTINUOUS<br>LANE FRONTAGE ROADS AND RAMP MODIFICATIONS  | 0048-04-093 | IH 35E | E,R   | WAXAHACHIE | TXDOT-DALLAS<br>REV DATE: 07/2024<br>MPO PROJECT ID: 55228<br>MTP REFERENCE: IN1-7.503.1, NRSA1-7.100.5                |
|   |  |             |        |       |            | <b>Project History:</b>  |

DALLAS-FORT WORTH MPO  
FY 2025-2028 TRANSPORTATION IMPROVEMENT PROGRAM  
DALLAS DISTRICT PROJECTS  
APPENDIX D

PAGE: 4

| DISTRICT  | COUNTY   | CSJ         | HWY    | PHASE | CITY       | PROJECT SPONSOR   |
|---|--|-------------|--------|-------|------------|---|
| DALLAS<br>LIMITS FROM:<br>LIMITS TO:<br>TIP<br>DESCRIPTION:<br>REMARKS:                             | ELLIS<br>US 77 SOUTH<br>US 77 NORTH<br>RECONSTRUCT 4 INTERCHANGES (BUS 287/US 287 BYPASS/LOFLAND/STERRET RD), 4 LN<br>DISCON TO 4/6 LN CONTINUOUS FRTG RD & RAMP MODIFICATIONS<br>0048-04-090 IS CONSTRUCTION CSJ AND 0048-04-096 IS ROW CSJ | 0048-04-096 | IH 35E | R     | WAXAHACHIE | TXDOT-DALLAS<br>REV DATE: 07/2024<br>MPO PROJECT ID: 55092<br>MTP REFERENCE: FT3-007, SPD2-001, NRSA1-7.100.5               |
| Project History:  |  |             |        |       |            |   |
| DALLAS<br>LIMITS FROM:<br>LIMITS TO:<br>TIP<br>DESCRIPTION:<br>REMARKS:                             | DENTON<br>CRAWFORD RD<br>NORTH OF HICKORY CREEK<br>RECONSTRUCT AND WIDEN 2 LANE RURAL HIGHWAY TO 6 LANE DIVIDED URBAN<br>LOCAL CONTRIBUTION PAID BY DENTON COUNTY  | 0081-03-054 | US 377 | E     | VARIOUS    | TXDOT-DALLAS<br>REV DATE: 07/2024<br>MPO PROJECT ID: 55002<br>MTP REFERENCE: RSA1-1.540.220                                 |
| Project History:  |  |             |        |       |            |   |
| DALLAS<br>LIMITS FROM:<br>LIMITS TO:<br>TIP<br>DESCRIPTION:<br>REMARKS:                             | DENTON<br>NORTH OF HICKORY CREEK<br>FM 1830<br>RECONSTRUCT AND WIDEN 2 LANE RURAL HIGHWAY TO 6 LANE DIVIDED URBAN<br>LOCAL CONTRIBUTION PAID BY DENTON COUNTY  | 0081-04-038 | US 377 | E     | VARIOUS    | TXDOT-DALLAS<br>REV DATE: 07/2024<br>MPO PROJECT ID: 55004<br>MTP REFERENCE: RSA1-1.540.220                                 |
| Project History:  |  |             |        |       |            |   |
| DALLAS<br>LIMITS FROM:<br>LIMITS TO:<br>TIP<br>DESCRIPTION:<br>REMARKS:                             | DENTON<br>US 380<br>NORTH OF BUS 377E<br>RECONSTRUCT AND WIDEN 2 LANE UNDIVIDED ROADWAY TO 6 LANE DIVIDED FACILITY   | 0081-06-040 | US 377 | E,R   | VARIOUS    | TXDOT-DALLAS<br>REV DATE: 07/2024<br>MPO PROJECT ID: 55229<br>MTP REFERENCE: RSA1-1.523.110, RSA1-1.523.120, RSA1-1.523.130 |
| Project History:  |  |             |        |       |            |   |
| DALLAS<br>LIMITS FROM:<br>LIMITS TO:<br>TIP<br>DESCRIPTION:<br>REMARKS:                             | DENTON<br>SH 114<br>IH 35W/IH 35E INTERCHANGE<br>WIDEN AND RECONSTRUCT 4 LANE RURAL TO 6 LANE URBAN FREEWAY  | 0081-13-050 | IH 35W | E     | VARIOUS    | TXDOT-DALLAS<br>REV DATE: 07/2024<br>MPO PROJECT ID: 55242<br>MTP REFERENCE: FT1-5.10.1, FT1-5.10.2                         |
| Project History: REGIONAL 10-YEAR PLAN PROJECT;<br>RELATED TO TIP 55259/CSJ 0081-13-065             |  |             |        |       |            |   |
| DALLAS<br>LIMITS FROM:<br>LIMITS TO:<br>TIP<br>DESCRIPTION:<br>REMARKS:                             | DENTON<br>TARRANT COUNTY LINE<br>SH 114<br>RECONSTRUCT AND WIDEN 4 LANE RURAL TO 6 LANE URBAN FREEWAY  | 0081-13-058 | IH 35W | E     | VARIOUS    | TXDOT-DALLAS<br>REV DATE: 07/2024<br>MPO PROJECT ID: 55230<br>MTP REFERENCE: FT1-5.20.1                                     |
| Project History: REGIONAL 10-YEAR PLAN PROJECT  |  |             |        |       |            |   |
| DALLAS<br>LIMITS FROM:<br>LIMITS TO:<br>TIP<br>DESCRIPTION:<br>REMARKS:                             | ELLIS<br>AT FM 664<br>CONSTRUCT INTERCHANGE<br>DELAY CONSTRUCTION TO FY2029, REMOVE FROM THE 2025-2028 STIP, AND ADD TO APPENDIX D   | 0092-03-053 | IH 45  | C     | FERRIS     | TXDOT-DALLAS<br>REV DATE: 11/2024<br>MPO PROJECT ID: 13029<br>MTP REFERENCE: IN1-27.560.1                                   |
| Project History: REGIONAL 10-YEAR PLAN PROJECT;<br>PROJECT LETTING WITH TIP 13035.2/CSJ 1051-03-001 |  |             |        |       |            |   |

DALLAS-FORT WORTH MPO  
FY 2025-2028 TRANSPORTATION IMPROVEMENT PROGRAM  
DALLAS DISTRICT PROJECTS  
APPENDIX D

PAGE: 5

| DISTRICT  | COUNTY  | CSJ         | HWY    | PHASE | CITY   | PROJECT SPONSOR   |
|---|---|-------------|--------|-------|--------|---|
| DALLAS<br>LIMITS FROM:<br>LIMITS TO:<br>TIP<br>DESCRIPTION:<br>REMARKS:                             | ELLIS<br>SH 34<br>NORTH OF SH 34<br>CONSTRUCT RAMP MODIFICATIONS AND GRADE SEPARATION IMPROVEMENTS  | 0092-04-078 | IH 45  | E,R   | ENNIS  | TXDOT-DALLAS<br>REV DATE: 07/2024<br>MPO PROJECT ID: 14089.4<br><br>MTP REFERENCE: TSMO2-001,TSMO2-002      |
| <b>Project History:</b>   |   |             |        |       |        |   |
| DALLAS<br>LIMITS FROM:<br>LIMITS TO:<br>TIP<br>DESCRIPTION:<br>REMARKS:                             | ELLIS<br>SH 34<br>FM 85<br>RAMP REVERSAL, RECONSTRUCT 4 LANE CONTINUOUS TO 4 LANE CONTINUOUS FRONTAGE ROADS, RECONSTRUCT BRIDGE AT FM 1181  | 0092-05-053 | IH 45  | E,R   | ENNIS  | TXDOT-DALLAS<br>REV DATE: 07/2024<br>MPO PROJECT ID: 14089.3<br><br>MTP REFERENCE: TSMO2-001, NRSA1-27.40.4 |
| <b>Project History:</b> RELATED TO TIP 14089/CSJ 0092-04-077 AND TIP 14089.1/CSJ 0092-04-075        |   |             |        |       |        |   |
| DALLAS<br>LIMITS FROM:<br>LIMITS TO:<br>TIP<br>DESCRIPTION:<br>REMARKS:                             | DALLAS<br>IH 30<br>SPUR 366<br>RECONSTRUCT 6 LANE FREEWAY TO 6 LANE FREEWAY, RECONSTRUCT 4/6 LANE DISCONTINUOUS TO 2/6 LANE DISCONTINUOUS FRONTAGE ROADS AND RECONSTRUCT INTERCHANGES AT IH 30 AND SP 366<br>ADD CONSTRUCTION PHASE TO APPENDIX D OF THE 2025-2028 STIP | 0092-14-094 | IH 345 | C     | DALLAS | TXDOT-DALLAS<br>REV DATE: 11/2025<br>MPO PROJECT ID: 50001<br><br>MTP REFERENCE: FT1-25.10.1                |
| <b>Project History:</b> REGIONAL 10-YEAR PLAN PROJECT   |   |             |        |       |        |   |
| DALLAS<br>LIMITS FROM:<br>LIMITS TO:<br>TIP<br>DESCRIPTION:<br>REMARKS:                             | DALLAS<br>WEST OF SH 161<br>0.66 MILES WEST OF SL 12<br>WIDEN 6/8 TO 8 GENERAL PURPOSE LANES AND RECONSTRUCT 4/6 LANE DISCONTINUOUS TO 4/6 LANE DISCONTINUOUS FRONTAGE ROADS (ULTIMATE)   | 0094-03-120 | SH 183 | E,R   | IRVING | TXDOT-DALLAS<br>REV DATE: 07/2024<br>MPO PROJECT ID: 55032<br><br>MTP REFERENCE: FT1-22.30.1, FT1-22.30.2   |
| <b>Project History:</b> RELATED TO TIP 55032.2/CSJ 0094-03-125; PART OF THE SH 183 ULTIMATE PROJECT |   |             |        |       |        |   |
| DALLAS<br>LIMITS FROM:<br>LIMITS TO:<br>TIP<br>DESCRIPTION:<br>REMARKS:                             | DALLAS<br>0.66 MILES WEST OF SL 12<br>1 MILE EAST OF SL 12<br>WIDEN 4/6 LANE TO 4/8 LANE CONTINUOUS FRONTAGE ROADS AND CONSTRUCT ULTIMATE INTERCHANGE OF SL 12/SH 183/SH 114 (ULTIMATE)   | 0094-03-121 | SH 183 | E,R   | IRVING | TXDOT-DALLAS<br>REV DATE: 07/2024<br>MPO PROJECT ID: 54129<br><br>MTP REFERENCE: FT1-22.30.2, IN1-17.12.1   |
| <b>Project History:</b> RELATED TO TIP 54129.2/CSJ 0094-03-124; PART OF THE SH 183 ULTIMATE PROJECT |   |             |        |       |        |   |
| DALLAS<br>LIMITS FROM:<br>LIMITS TO:<br>TIP<br>DESCRIPTION:<br>REMARKS:                             | DALLAS<br>0.66 MILES WEST OF SL 12<br>1 MILE EAST OF SL 12<br>RECONSTRUCT 2/4 TO 4 CONCURRENT MANAGED LANES   | 0094-03-124 | SH 183 | E,R   | IRVING | TXDOT-DALLAS<br>REV DATE: 07/2024<br>MPO PROJECT ID: 54129.2<br><br>MTP REFERENCE: FT1-22.30.2              |
| <b>Project History:</b> RELATED TO TIP 54129/CSJ 0094-03-121  |   |             |        |       |        |   |
| DALLAS<br>LIMITS FROM:<br>LIMITS TO:<br>TIP<br>DESCRIPTION:<br>REMARKS:                             | DALLAS<br>WEST OF SH 161<br>0.66 MILES WEST OF SL 12<br>WIDEN 2/4 TO 4 CONCURRENT HOV/MANAGED LANES   | 0094-03-125 | SH 183 | E,R   | IRVING | TXDOT-DALLAS<br>REV DATE: 07/2024<br>MPO PROJECT ID: 55032.2<br><br>MTP REFERENCE: FT1-22.30.1, FT1-22.30.2 |
| <b>Project History:</b> RELATED TO TIP 55032/CSJ 0094-03-120  |   |             |        |       |        |   |

| DISTRICT   | COUNTY  | CSJ         | HWY    | PHASE | CITY      | PROJECT SPONSOR   |
|--|---|-------------|--------|-------|-----------|---|
| DALLAS<br>LIMITS FROM:<br>LIMITS TO:<br>TIP<br>DESCRIPTION:<br>REMARKS:  | DALLAS<br>1.0 MILE EAST OF SL 12<br>WEST END OF ELM FORK TRINITY RIVER BRIDGE<br>RECONSTRUCT EXISTING 8 GP LANES, 2 TO 4 CONCURRENT MANAGED LANES, AND 4/6 DISCONTINUOUS TO 6/8 CONTINUOUS FRONTAGE ROADS (ULTIMATE)                                  | 0094-07-044 | SH 183 | E,R   | IRVING    | TXDOT-DALLAS<br>REV DATE: 07/2024<br>MPO PROJECT ID: 53198<br>MTP REFERENCE: FT1-22.40.2                |
| <b>Project History:</b>  |   |             |        |       |           |   |
| DALLAS<br>LIMITS FROM:<br>LIMITS TO:<br>TIP<br>DESCRIPTION:<br>REMARKS:  | DALLAS<br>WEST END OF ELM FORK TRINITY RIVER BRIDGE<br>WEST OF IH 35E<br>RECONSTRUCT AND WIDEN 6/8 TO 6/8 GP LANES & RECONSTRUCT 4/6 DISCONTINUOUS TO 4/8 LANE CONTINUOUS FRONTAGE ROADS (ULTIMATE)   | 0094-07-045 | SH 183 | E,R   | IRVING    | TXDOT-DALLAS<br>REV DATE: 07/2024<br>MPO PROJECT ID: 54072<br>MTP REFERENCE: FT1-22.40.2, FT1-22.40.3   |
| <b>Project History:</b> RELATED TO TIP 54072.2/CSJ 0094-07-046   |   |             |        |       |           |   |
| DALLAS<br>LIMITS FROM:<br>LIMITS TO:<br>TIP<br>DESCRIPTION:<br>REMARKS:  | DALLAS<br>WEST END OF ELM FORK TRINITY RIVER BRIDGE<br>WEST OF IH 35E<br>RECONSTRUCT AND WIDEN 2 TO 4/6 MANAGED LANES   | 0094-07-046 | SH 183 | E,R   | IRVING    | TXDOT-DALLAS<br>REV DATE: 07/2024<br>MPO PROJECT ID: 54072.2<br>MTP REFERENCE: FT1-22.40.2, FT1-22.40.3 |
| <b>Project History:</b> RELATED TO TIP 54072/CSJ 0094-07-045   |   |             |        |       |           |   |
| DALLAS<br>LIMITS FROM:<br>LIMITS TO:<br>TIP<br>DESCRIPTION:<br>REMARKS:  | DALLAS<br>EAST OF BELT LINE RD<br>LAWSON RD<br>RECONSTRUCT AND WIDEN 4 TO 6 MAINLANES AND 2/4 LANE CONTINUOUS FRONTAGE ROAD TO 4/6 LANE CONTINUOUS FRONTAGE ROADS<br>DELAY CONSTRUCTION TO FY2029 AND ADD PROJECT TO APPENDIX D OF THE 2025-2028 STIP | 0095-02-096 | US 80  | C     | SUNNYVALE | TXDOT-DALLAS<br>REV DATE: 11/2025<br>MPO PROJECT ID: 53110<br>MTP REFERENCE: FT1-32.10.3                |
| <b>Project History:</b> REGIONAL 10-YEAR PLAN PROJECT; RELATED TO TIP 53110.2/CSJ 2374-02-162; PROJECT IS A PORTION OF A LONGER MTP SECTION THAT HAS DISCONTINUOUS FRONTAGE ROADS, BUT FRONTAGE ROADS ARE CONTINUOUS IN THIS SECTION |   |             |        |       |           |   |
| DALLAS<br>LIMITS FROM:<br>LIMITS TO:<br>TIP<br>DESCRIPTION:<br>REMARKS:  | KAUFMAN<br>FM 460<br>EAST OF FM 548<br>RECONSTRUCT AND WIDEN 4 TO 6 MAIN LANES, RECONSTRUCT 4 LANE CONTINUOUS TO 4 LANE CONTINUOUS FRONTAGE ROADS, RECONSTRUCT FM 548 INTERCHANGE   | 0095-03-106 | US 80  | E,R   | VARIOUS   | TXDOT-DALLAS<br>REV DATE: 07/2024<br>MPO PROJECT ID: 55271<br>MTP REFERENCE: FT1-32.10.4                |
| <b>Project History:</b>  |   |             |        |       |           |   |
| DALLAS<br>LIMITS FROM:<br>LIMITS TO:<br>TIP<br>DESCRIPTION:<br>REMARKS:  | KAUFMAN<br>EAST OF FM 548<br>SP 557<br>RECONSTRUCT AND WIDEN 4 TO 6 MAINLANES AND RECONSTRUCT 2/6 CONTINUOUS TO 4 LANE CONTINUOUS FRONTAGE ROADS  | 0095-04-076 | US 80  | E,R   | VARIOUS   | TXDOT-DALLAS<br>REV DATE: 07/2024<br>MPO PROJECT ID: 55270<br>MTP REFERENCE: FT1-32.10.5                |
| <b>Project History:</b>  |   |             |        |       |           |   |
| DALLAS<br>LIMITS FROM:<br>LIMITS TO:<br>TIP<br>DESCRIPTION:<br>REMARKS:  | DALLAS<br>IH 30<br>EAST OF TOWN EAST BLVD<br>RECONSTRUCT AND WIDEN 4 TO 6 MAIN LANES AND 2/6 LANE CONTINUOUS TO 4/6 LANE CONTINUOUS FRONTAGE ROADS  | 0095-10-033 | US 80  | C     | MESQUITE  | TXDOT-DALLAS<br>REV DATE: 07/2024<br>MPO PROJECT ID: 53108<br>MTP REFERENCE: FT1-32.10.1                |
| <b>Project History:</b> REGIONAL 10-YEAR PLAN PROJECT  |   |             |        |       |           |   |

| DISTRICT  | COUNTY   | CSJ         | HWY    | PHASE | CITY         | PROJECT SPONSOR   |
|---|--|-------------|--------|-------|--------------|---|
| DALLAS<br>LIMITS FROM:<br>LIMITS TO:<br>TIP<br>DESCRIPTION:<br>REMARKS: | DALLAS<br>LAWSON ROAD<br>KAUFMAN COUNTY LINE<br>ADD 0 TO 4 LANE CONTINUOUS FRONTAGE ROADS  | 0095-13-038 | IH 20  | E,R   | MESQUITE     | TXDOT-DALLAS<br>REV DATE: 07/2024<br>MPO PROJECT ID: 55232<br><br>MTP REFERENCE: NRSA1-30.90.2                              |
| Project History:  |  |             |        |       |              |   |
| DALLAS<br>LIMITS FROM:<br>LIMITS TO:<br>TIP<br>DESCRIPTION:<br>REMARKS: | KAUFMAN<br>DALLAS COUNTY LINE<br>WEST OF FM 741<br>CONSTRUCT 0 TO 4 LANE CONTINUOUS FRONTAGE ROADS   | 0095-14-027 | IH 20  | E,R   | VARIOUS      | TXDOT-DALLAS<br>REV DATE: 07/2024<br>MPO PROJECT ID: 55219<br><br>MTP REFERENCE: NRSA1-30.100.1, NRSA1-30.100.2             |
| Project History:  |  |             |        |       |              |   |
| DALLAS<br>LIMITS FROM:<br>LIMITS TO:<br>TIP<br>DESCRIPTION:<br>REMARKS: | COLLIN<br>EAST OF SH 289<br>WEST OF LAKEWOOD DRIVE<br>RECONSTRUCT 6 LANE ARTERIAL TO 6 LANE FREEWAY AND CONSTRUCT 0 TO 4/6 LANE CONTINUOUS FRONTAGE ROADS  | 0135-02-068 | US 380 | C,E,R | FRISCO       | TXDOT-DALLAS<br>REV DATE: 07/2024<br>MPO PROJECT ID: 55281<br><br>MTP REFERENCE: FT1-2.50.2, RSA1-2.225.535, RSA1-2.225.550 |
| Project History: REGIONAL 10-YEAR PLAN PROJECT                          |  |             |        |       |              |   |
| DALLAS<br>LIMITS FROM:<br>LIMITS TO:<br>TIP<br>DESCRIPTION:<br>REMARKS: | COLLIN<br>JCT US 380/EAST PRINCETON DRIVE<br>CR 560<br>RECONSTRUCT AND WIDEN 4 LANE ARTERIAL TO 8 LANE FREEWAY AND CONSTRUCT 0 TO 4/6 LANE CONTINUOUS FRONTAGE ROADS   | 0135-04-036 | US 380 | C     | PRINCETON    | TXDOT-DALLAS<br>REV DATE: 07/2024<br>MPO PROJECT ID: 13069<br><br>MTP REFERENCE: FT1-2.130.1, RSA1-2.225.675                |
| Project History: REGIONAL 10-YEAR PLAN PROJECT                          |  |             |        |       |              |   |
| DALLAS<br>LIMITS FROM:<br>LIMITS TO:<br>TIP<br>DESCRIPTION:<br>REMARKS: | COLLIN<br>CR 560<br>JCT US 380/AUDIE MURPHY (WEST OF FARMERSVILLE)<br>RECONSTRUCT AND WIDEN 4 LANE ARTERIAL TO 6 LANE FREEWAY AND CONSTRUCT 0 TO 4/6 LANE CONTINUOUS FRONTAGE ROADS  | 0135-04-038 | US 380 | E,R   | FARMERSVILLE | TXDOT-DALLAS<br>REV DATE: 07/2024<br>MPO PROJECT ID: 55285<br><br>MTP REFERENCE: FT1-2.140.1, RSA1-2.225.675                |
| Project History: REGIONAL 10-YEAR PLAN PROJECT                          |  |             |        |       |              |   |
| DALLAS<br>LIMITS FROM:<br>LIMITS TO:<br>TIP<br>DESCRIPTION:<br>REMARKS: | COLLIN<br>WEST OF CR 698 (COLLIN/HUNT COUNTY LINE)<br>CR 698/CR 699 (COLLIN/HUNT COUNTY LINE)<br>RECONSTRUCT 4 LANE ARTERIAL TO 4 LANE FREEWAY AND CONSTRUCT 0 TO 4/6 LANE CONTINUOUS FRONTAGE ROADS   | 0135-05-028 | US 380 | E,R   | VARIOUS      | TXDOT-DALLAS<br>REV DATE: 07/2024<br>MPO PROJECT ID: 55282<br><br>MTP REFERENCE: FT1-2.140.2, RSA1-2.225.725                |
| Project History: REGIONAL 10-YEAR PLAN PROJECT                          |  |             |        |       |              |   |
| DALLAS<br>LIMITS FROM:<br>LIMITS TO:<br>TIP<br>DESCRIPTION:<br>REMARKS: | HUNT<br>CR 698/CR 699 (COLLIN/HUNT COUNTY LINE)<br>EAST OF CR 698/CR 699 (COLLIN/HUNT COUNTY LINE)<br>RECONSTRUCT EXISTING 4 LANE ARTERIAL FOR TRANSITION TO 4 LANE FREEWAY  | 0135-06-038 | US 380 | E,R   | VARIOUS      | TXDOT-DALLAS<br>REV DATE: 07/2024<br>MPO PROJECT ID: 55293<br><br>MTP REFERENCE: FT1-2.140.2, RSA1-2.225.725                |
| Project History:  |  |             |        |       |              |   |
| DALLAS<br>LIMITS FROM:<br>LIMITS TO:<br>TIP<br>DESCRIPTION:<br>REMARKS: | DENTON<br>TEEL PKWY/CHAMPIONSHIP DRIVE<br>DENTON/COLLIN COUNTY LINE<br>RECONSTRUCT AND WIDEN 4 TO 6 LANE ARTERIAL AND CONSTRUCT 0 TO 4/6 LANE CONTINUOUS ACCESS ROADS<br>PROJECT IS A PORTION OF A LONGER SECTION THAT INCLUDES AN EXISTING 6 LANE SECTION UNDER RSA 2.225.500 | 0135-10-065 | US 380 | E,R   | VARIOUS      | TXDOT-DALLAS<br>REV DATE: 07/2024<br>MPO PROJECT ID: 55292<br><br>MTP REFERENCE: RSA1-2.225.500                             |
| Project History:  |  |             |        |       |              |   |

DALLAS-FORT WORTH MPO  
FY 2025-2028 TRANSPORTATION IMPROVEMENT PROGRAM  
DALLAS DISTRICT PROJECTS  
APPENDIX D

PAGE: 8

| DISTRICT   | COUNTY  | CSJ         | HWY    | PHASE | CITY     | PROJECT SPONSOR  |
|--|---|-------------|--------|-------|----------|--|
| DALLAS<br>LIMITS FROM:<br>LIMITS TO:<br>TIP<br>DESCRIPTION:<br>REMARKS:  | COLLIN<br>DENTON/COLLIN COUNTY LINE<br>EAST OF SH 289<br>RECONSTRUCT 6 LANE ARTERIAL TO 6 LANE FREEWAY AND CONSTRUCT 0 TO 4/6 LANE<br>CONTINUOUS FRONTAGE ROADS                       | 0135-11-024 | US 380 | C,E,R | FRISCO   | TXDOT-DALLAS<br>REV DATE: 07/2024<br>MPO PROJECT ID: 55280<br><br>MTP REFERENCE: FT1-2.50.1, RSA1-2.225.525          |
| Project History: REGIONAL 10-YEAR PLAN PROJECT   |   |             |        |       |          |  |
| DALLAS<br>LIMITS FROM:<br>LIMITS TO:<br>TIP<br>DESCRIPTION:<br>REMARKS:  | COLLIN<br>JCT US 380/WEST UNIVERSITY (WEST OF MCKINNEY)<br>JCT US 380/EAST UNIVERSITY (EAST OF MCKINNEY)<br>CONSTRUCT 0 TO 8 LANE FREEWAY AND 0 TO 4/6 LANE CONTINUOUS FRONTAGE ROADS | 0135-15-002 | US 380 | C     | MCKINNEY | TXDOT-DALLAS<br>REV DATE: 07/2024<br>MPO PROJECT ID: 13070<br><br>MTP REFERENCE: FT1-2.80.1, FT1-2.90.1, FT1-2.100.1 |
| Project History: REGIONAL 10-YEAR PLAN PROJECT   |   |             |        |       |          |  |
| DALLAS<br>LIMITS FROM:<br>LIMITS TO:<br>TIP<br>DESCRIPTION:<br>REMARKS:  | COLLIN<br>JCT US 380/WEST UNIVERSITY DRIVE<br>HARDIN BOULEVARD<br>CONSTRUCT 0 TO 8 LANE FREEWAY<br>ADD PROJECT TO APPENDIX D OF THE 2025-2028 STIP                                    | 0135-15-004 | US 380 | E     | VARIOUS  | TXDOT-DALLAS<br>REV DATE: 11/2025<br>MPO PROJECT ID: 13070.1<br><br>MTP REFERENCE: FT1-2.90.1                        |
| Project History: BREAKOUT PROJECT OF TIP 13070/CSJ 0135-15-002; REGIONAL 10-YEAR PLAN PROJECT                        |   |             |        |       |          |  |
| DALLAS<br>LIMITS FROM:<br>LIMITS TO:<br>TIP<br>DESCRIPTION:<br>REMARKS:  | COLLIN<br>JCT US 380/W UNIVERSITY DR<br>HARDIN BLVD<br>CONSTRUCT 0 TO 4/6 LANE CONTINUOUS FRONTAGE ROADS<br>ADD PROJECT TO APPENDIX D OF THE 2025-2028 STIP                           | 0135-15-005 | US 380 | C,E   | MCKINNEY | TXDOT-DALLAS<br>REV DATE: 11/2025<br>MPO PROJECT ID: 13085<br><br>MTP REFERENCE: FT1-2.90.1                          |
| Project History: REGIONAL 10-YEAR PLAN PROJECT   |   |             |        |       |          |  |
| DALLAS<br>LIMITS FROM:<br>LIMITS TO:<br>TIP<br>DESCRIPTION:<br>REMARKS:  | COLLIN<br>SH 5<br>JCT US380/E UNIVERSITY DR<br>CONSTRUCT 0 TO 4/6 LANE CONTINUOUS FRONTAGE ROADS (PHASE 1)<br>ADD PROJECT TO APPENDIX D OF THE 2025-2028 STIP                         | 0135-15-006 | US 380 | C,E   | MCKINNEY | TXDOT-DALLAS<br>REV DATE: 11/2025<br>MPO PROJECT ID: 13086<br><br>MTP REFERENCE: BP2-002, FT1-2.100.1                |
| Project History: REGIONAL 10-YEAR PLAN PROJECT; RELATED TO TIP 13085/CSJ 0135-15-005 AND TIP 13086.1/CSJ 0135-15-008 |   |             |        |       |          |  |
| DALLAS<br>LIMITS FROM:<br>LIMITS TO:<br>TIP<br>DESCRIPTION:<br>REMARKS:  | COLLIN<br>HARDIN BLVD<br>SH 5<br>CONSTRUCT 0 TO 8 LANE FREEWAY AND 0 TO 4/6 LANE CONTINUOUS FRONTAGE ROADS<br>ADD PROJECT TO APPENDIX D OF THE 2025-2028 STIP                         | 0135-15-007 | US 380 | C,E   | MCKINNEY | TXDOT-DALLAS<br>REV DATE: 11/2025<br>MPO PROJECT ID: 13087<br><br>MTP REFERENCE: FT1-2.100.1, FT1-2.90.1             |
| Project History: REGIONAL 10-YEAR PLAN PROJECT; BREAKOUT FROM TIP 13070.1/CSJ 0135-15-004                            |   |             |        |       |          |  |
| DALLAS<br>LIMITS FROM:<br>LIMITS TO:<br>TIP<br>DESCRIPTION:<br>REMARKS:  | COLLIN<br>SH 5<br>JCT US 380/E UNIVERSITY DR<br>CONSTRUCT 0 TO 8 LANE FREEWAY<br>ADD PROJECT TO APPENDIX D OF THE 2025-2028 STIP  | 0135-15-008 | US 380 | E     | MCKINNEY | TXDOT-DALLAS<br>REV DATE: 11/2025<br>MPO PROJECT ID: 13086.1<br><br>MTP REFERENCE: FT1-2.100.1                       |
| Project History: BREAKOUT OF TIP 13070/CSJ 0135-15-002; RELATED TO TIP 13086/CSJ 0135-15-006                         |   |             |        |       |          |  |

DALLAS-FORT WORTH MPO  
FY 2025-2028 TRANSPORTATION IMPROVEMENT PROGRAM  
DALLAS DISTRICT PROJECTS  
APPENDIX D

PAGE: 9

| DISTRICT  | COUNTY  | CSJ         | HWY      | PHASE | CITY         | PROJECT SPONSOR  |
|---|---|-------------|----------|-------|--------------|--|
| DALLAS<br>LIMITS FROM:<br>LIMITS TO:<br>TIP<br>DESCRIPTION:<br>REMARKS:   | COLLIN<br>JCT US 380/AUDIE MURPHY (WEST OF FARMERSVILLE)<br>WEST OF CR 698 (COLLIN/HUNT COUNTY LINE)<br>CONSTRUCT 0 TO 6 LANE FREEWAY AND CONSTRUCT 0 TO 4/6 LANE CONTINUOUS FRONTAGE ROADS   | 0135-17-002 | US 380   | E,R   | FARMERSVILLE | TXDOT-DALLAS<br>REV DATE: 07/2024<br>MPO PROJECT ID: 55286<br><br>MTP REFERENCE: FT1-2.140.1                                   |
| <b>Project History:</b> REGIONAL 10-YEAR PLAN PROJECT   |   |             |          |       |              |  |
| DALLAS<br>LIMITS FROM:<br>LIMITS TO:<br>TIP<br>DESCRIPTION:<br>REMARKS:   | ELLIS<br>WEST OF BOYCE RD<br>EAST OF COOKE RD<br>RECONSTRUCT 4 LANE ARTERIAL TO 4 LANE FREEWAY, CONSTRUCT 0 TO 4 LANE CONTINUOUS FRONTAGE ROADS AND INTERCHANGES AT BOYCE RD AND COOKE RD   | 0172-08-103 | US 287   | C     | ENNIS        | TXDOT-DALLAS<br>REV DATE: 07/2024<br>MPO PROJECT ID: 53119<br><br>MTP REFERENCE: FT1-1.110.4, RSA1-1.220.825                   |
| <b>Project History:</b> REGIONAL 10-YEAR PLAN PROJECT; IN PROXIMITY TO ENNIS SPEEDWAY                                     |   |             |          |       |              |  |
| DALLAS<br>LIMITS FROM:<br>LIMITS TO:<br>TIP<br>DESCRIPTION:<br><br>REMARKS:   | ELLIS<br>MCKINNEY STREET<br>BRECKENRIDGE STREET<br>CONSTRUCT GRADE SEPARATION AT THE INTERSECTIONS OF BUS US 287/ENNIS AVENUE AND BOTH UPRR AND E MAIN ST; AND RECONSTRUCT ENNIS AVE FROM 4 TO 4 LANES<br><br>LOCAL CONTRIBUTION PAID BY ENNIS AND UNION PACIFIC                            | 0172-12-007 | BUS 287S | C     | ENNIS        | TXDOT-DALLAS<br>REV DATE: 07/2024<br>MPO PROJECT ID: 14028<br><br>MTP REFERENCE: TSMO2-001, FP3-001, FP3-013, FP2-120, MO3-002 |
| <b>Project History:</b> REGIONAL 10-YEAR PLAN PROJECT; POSSIBLE TIF REIMBURSEMENT FOR UP TO \$5M OF RTC'S STBG COMMITMENT |   |             |          |       |              |  |
| DALLAS<br>LIMITS FROM:<br>LIMITS TO:<br>TIP<br>DESCRIPTION:<br><br>REMARKS:   | DENTON<br>NORTH OF VIEW RD<br>DENTON/COOKE CL<br>RECONSTRUCT AND WIDEN 4 TO 6 LANE FREEWAY WITH RAMP MODIFICATIONS AND RECONSTRUCT AND WIDEN 4 LANE CONTINUOUS TO 4/6 LANE CONTINUOUS FRONTAGE ROADS  | 0195-02-084 | IH 35    | C     | SANGER       | TXDOT-DALLAS<br>REV DATE: 11/2025<br>MPO PROJECT ID: 55197.3<br><br>MTP REFERENCE: FT1-3.10.1                                  |
| <b>Project History:</b>   |   |             |          |       |              |  |
| DALLAS<br>LIMITS FROM:<br>LIMITS TO:<br>TIP<br>DESCRIPTION:<br><br>REMARKS:   | DENTON<br>TURBEVILLE RD<br>US 77<br>RECONSTRUCT EXISTING 6/8 INTERIM GP LANES TO 8 GP LANES; RECONSTRUCT AND CONVERT 2 REVERSIBLE TO 4 CONCURRENT MANAGED LANES FROM TURBEVILLE TO CORINTH  | 0196-01-108 | IH 35E   | E,R   | VARIOUS      | TXDOT-DALLAS<br>REV DATE: 07/2024<br>MPO PROJECT ID: 25033.1<br><br>MTP REFERENCE: FT1-7.10.3, FT1-7.10.4, FT1-7.10.5          |
| <b>Project History:</b>   |   |             |          |       |              |  |
| DALLAS<br>LIMITS FROM:<br>LIMITS TO:<br>TIP<br>DESCRIPTION:<br>REMARKS:   | DENTON<br>AT LAKE SHARON DRIVE/DOBBS ROAD<br><br>CONSTRUCT INTERCHANGE  | 0196-01-113 | IH 35E   | C     | VARIOUS      | TXDOT-DALLAS<br>REV DATE: 07/2024<br>MPO PROJECT ID: 13033.5<br><br>MTP REFERENCE: IN1-7.480.1                                 |
| <b>Project History:</b> REGIONAL 10-YEAR PLAN PROJECT; DENTON PRIORITY PROJECT #6   |   |             |          |       |              |  |
| DALLAS<br>LIMITS FROM:<br>LIMITS TO:<br>TIP<br>DESCRIPTION:<br><br>REMARKS:   | DENTON<br>DALLAS COUNTY LINE<br>FM 407<br>RCNST & CONVERT 2 REV TO 4 CONC MNGD LNS; WIDEN 6 TO 8 CD LANES (DALLAS C/L TO SH 121); RCNST 8 TO 8 GP LNS (SH 121 TO FM 407); RCNST 2/6 TO 2/8 CONT FRTG (FM 407 TO SRT/SH 121); AND RCNST 4/6 TO 2/6 CONT FRTG FROM (SRT/SH 121 TO DALLAS C/L) | 0196-02-124 | IH 35E   | E,R   | VARIOUS      | TXDOT-DALLAS<br>REV DATE: 07/2024<br>MPO PROJECT ID: 13033<br><br>MTP REFERENCE: FT1-7.10.6, FT1-7.20.1                        |
| <b>Project History:</b> REGIONAL 10-YEAR PLAN PROJECT   |   |             |          |       |              |  |



DALLAS-FORT WORTH MPO  
FY 2025-2028 TRANSPORTATION IMPROVEMENT PROGRAM  
DALLAS DISTRICT PROJECTS  
APPENDIX D

PAGE: 10

| DISTRICT  | COUNTY  | CSJ         | HWY    | PHASE | CITY    | PROJECT SPONSOR   |
|---|---|-------------|--------|-------|---------|---|
| DALLAS<br>LIMITS FROM:<br>LIMITS TO:<br>TIP<br>DESCRIPTION:<br>REMARKS: | DENTON<br>FM 407<br>TURBEVILLE ROAD             | 0196-02-125 | IH 35E | E,R   | VARIOUS | TXDOT-DALLAS<br>REV DATE: 07/2024<br>MPO PROJECT ID: 25033.2<br>MTP REFERENCE: FT1-7.10.5                                   |
|   |   |             |        |       |         | <b>Project History:</b> REGIONAL 10-YEAR PLAN PROJECT   |
| DALLAS<br>LIMITS FROM:<br>LIMITS TO:<br>TIP<br>DESCRIPTION:<br>REMARKS: | DALLAS<br>IH 30<br>NORTH OF OAK LAWN AVE        | 0196-03-199 | IH 35E | E     | DALLAS  | TXDOT-DALLAS<br>REV DATE: 07/2024<br>MPO PROJECT ID: 55061<br>MTP REFERENCE: FT1-7.60.6, FT1-7.70.1                         |
|   |   |             |        |       |         | <b>Project History:</b> LOWEST STEMMONS PHASE 2; RELATED TO TIP 55061.2/CSJ 0196-03-285                                     |
| DALLAS<br>LIMITS FROM:<br>LIMITS TO:<br>TIP<br>DESCRIPTION:<br>REMARKS: | DALLAS<br>LOMBARDY LANE<br>SPUR 482 (STOREY RD) | 0196-03-223 | IH 35E | E,R   | DALLAS  | TXDOT-DALLAS<br>REV DATE: 07/2024<br>MPO PROJECT ID: 52201<br>MTP REFERENCE: TSMO2-005, FT1-7.50.1                          |
|   |   |             |        |       |         | <b>Project History:</b>   |
| DALLAS<br>LIMITS FROM:<br>LIMITS TO:<br>TIP<br>DESCRIPTION:<br>REMARKS: | DALLAS<br>NORTH OF OAK LAWN AVE<br>SH 183       | 0196-03-266 | IH 35E | E,R   | DALLAS  | TXDOT-DALLAS<br>REV DATE: 07/2024<br>MPO PROJECT ID: 55062<br>MTP REFERENCE: FT1-7.60.1, FT1-7.60.2, FT1-7.60.4, FT1-7.60.5 |
|   |   |             |        |       |         | <b>Project History:</b> LOWER STEMMONS; RELATED TO TIP 55062.2/CSJ 0196-03-286  |
| DALLAS<br>LIMITS FROM:<br>LIMITS TO:<br>TIP<br>DESCRIPTION:<br>REMARKS: | DALLAS<br>MEDICAL DISTRICT DRIVE<br>SH 183      | 0196-03-286 | IH 35E | E,R   | DALLAS  | TXDOT-DALLAS<br>REV DATE: 07/2024<br>MPO PROJECT ID: 55062.2<br>MTP REFERENCE: FT1-7.60.1, FT1-7.60.2                       |
|   |   |             |        |       |         | <b>Project History:</b> LOWER STEMMONS; RELATED TO TIP 55062/CSJ 0196-03-266  |
| DALLAS<br>LIMITS FROM:<br>LIMITS TO:<br>TIP<br>DESCRIPTION:<br>REMARKS: | DALLAS<br>SH 310 AND SM WRIGHT<br>IH 20         | 0197-02-107 | US 175 | E     | DALLAS  | TXDOT-DALLAS<br>REV DATE: 07/2024<br>MPO PROJECT ID: 11900<br>MTP REFERENCE: FT1-36.10.1, FT3-014                           |
|   |   |             |        |       |         | <b>Project History:</b>   |
| DALLAS<br>LIMITS FROM:<br>LIMITS TO:<br>TIP<br>DESCRIPTION:<br>REMARKS: | DALLAS<br>FM 1382<br>SOUTH OF IH 20             | 0261-02-044 | US 67  | E,R   | DALLAS  | TXDOT-DALLAS<br>REV DATE: 07/2024<br>MPO PROJECT ID: 55040<br>MTP REFERENCE: FT1-38.20.1                                    |
|   |   |             |        |       |         | <b>Project History:</b>   |

DALLAS-FORT WORTH MPO  
FY 2025-2028 TRANSPORTATION IMPROVEMENT PROGRAM  
DALLAS DISTRICT PROJECTS  
APPENDIX D

PAGE: 11

| DISTRICT  | COUNTY   | CSJ         | HWY    | PHASE | CITY       | PROJECT SPONSOR   |
|---|--|-------------|--------|-------|------------|---|
| DALLAS<br>LIMITS FROM:<br>LIMITS TO:<br>TIP<br>DESCRIPTION:<br>REMARKS:   | DENTON<br>EAST OF FM 156<br>WEST OF IH 35W<br>CONSTRUCT 0 TO 6 MAINLANES, AND RECONSTRUCT EXISTING 4/6 LANE CONTINUOUS<br>FRONTAGE ROADS TO 4/8 LANE CONTINUOUS FRONTAGE ROADS   | 0353-02-072 | SH 114 | E     | FORT WORTH | TXDOT-DALLAS<br>REV DATE: 07/2024<br>MPO PROJECT ID: 53195<br>MTP REFERENCE: FT1-12.20.3  |
| Project History:  |  |             |        |       |            |   |
| DALLAS<br>LIMITS FROM:<br>LIMITS TO:<br>TIP<br>DESCRIPTION:<br>REMARKS:   | DALLAS<br>SH 114<br>W OF LUNA RD (NEAR ELM FORK TRIN R)<br>RECONSTRUCT 4 TO 4 LANE DIVIDED URBAN AND CONSTRUCT 0 TO 2 CONCURRENT<br>MANAGED LANES  | 0353-04-068 | SS 348 | E     | IRVING     | TXDOT-DALLAS<br>REV DATE: 07/2024<br>MPO PROJECT ID: 54054<br>MTP REFERENCE: FT1-18.10.1  |
| Project History:  |  |             |        |       |            |   |
| DALLAS<br>LIMITS FROM:<br>LIMITS TO:<br>TIP<br>DESCRIPTION:<br>REMARKS:   | DALLAS<br>AT SKILLMAN<br>RECONSTRUCT GRADE SEPARATION  | 0353-05-120 | SL 12  | E,R   | DALLAS     | TXDOT-DALLAS<br>REV DATE: 07/2024<br>MPO PROJECT ID: 55112<br>MTP REFERENCE: TSMO2-001    |
| Project History: REGIONAL 10-YEAR PLAN PROJECT  |  |             |        |       |            |   |
| DALLAS<br>LIMITS FROM:<br>LIMITS TO:<br>TIP<br>DESCRIPTION:<br>REMARKS:   | DALLAS<br>ON NORTHWEST HWY/SL 12<br>AT PRESTON ROAD<br>CONSTRUCT PARKING GARAGE WITH SMART GARAGE TECHNOLOGY, TRANSPORTATION<br>ACCESS IMPROVEMENTS, AND TEXAS U-TURN<br>LOCAL CONTRIBUTION PAID BY CITY OF DALLAS AND PRIVATE SECTOR PARTNERS | 0353-05-132 | MH     | C,E   | DALLAS     | DALLAS<br>REV DATE: 07/2024<br>MPO PROJECT ID: 14021<br>MTP REFERENCE: TSMO2-001, SD3-001 |
| Project History: PROJ. WILL NOT BE ADDED TO THE FOUR-YEAR WINDOW UNTIL PRIVATE SECTOR CONTRIBUTIONS HAVE BEEN SECURED |  |             |        |       |            |   |
| DALLAS<br>LIMITS FROM:<br>LIMITS TO:<br>TIP<br>DESCRIPTION:<br>REMARKS:   | DALLAS<br>SL 12<br>SH 183<br>RECONSTRUCT 6 TO 6 GENERAL PURPOSE LANES AND RECONSTRUCT 6 LANE<br>CONTINUOUS TO 6 LANE CONTINUOUS FRONTAGE ROADS (ULTIMATE)  | 0353-06-064 | SH 114 | E,R   | IRVING     | TXDOT-DALLAS<br>REV DATE: 07/2024<br>MPO PROJECT ID: 52569<br>MTP REFERENCE: MO3-001      |
| Project History: RELATED TO TIP 52569.2/CSJ 0353-06-066   |  |             |        |       |            |   |
| DALLAS<br>LIMITS FROM:<br>LIMITS TO:<br>TIP<br>DESCRIPTION:<br>REMARKS:   | DALLAS<br>EAST OF ROCHELLE<br>SH 183<br>RECONSTRUCT 2 TO 2 CONCURRENT MANAGED LANES  | 0353-06-066 | SH 114 | E,R   | IRVING     | TXDOT-DALLAS<br>REV DATE: 07/2024<br>MPO PROJECT ID: 52569.2<br>MTP REFERENCE: MO3-001    |
| Project History: RELATED TO TIP 52569/CSJ 0353-06-064   |  |             |        |       |            |   |
| DALLAS<br>LIMITS FROM:<br>LIMITS TO:<br>TIP<br>DESCRIPTION:<br>REMARKS:   | DALLAS<br>US 67<br>ANN ARBOR AVE<br>CONSTRUCT 0 TO 1 REVERSIBLE EXPRESS LANE   | 0442-02-159 | IH 35E | E,R   | DALLAS     | TXDOT-DALLAS<br>REV DATE: 07/2024<br>MPO PROJECT ID: 55094<br>MTP REFERENCE: FT1-7.90.1   |
| Project History: REGIONAL 10-YEAR PLAN PROJECT; S. GATEWAY (ULTIMATE)   |  |             |        |       |            |   |

DALLAS-FORT WORTH MPO  
FY 2025-2028 TRANSPORTATION IMPROVEMENT PROGRAM  
DALLAS DISTRICT PROJECTS  
APPENDIX D

PAGE: 12

| DISTRICT   | COUNTY  | CSJ         | HWY    | PHASE | CITY     | PROJECT SPONSOR  |
|--|---|-------------|--------|-------|----------|--|
| DALLAS<br>LIMITS FROM:<br>LIMITS TO:<br>TIP<br>DESCRIPTION:<br><br>REMARKS:  | ROCKWALL<br>SOUTH OF FM 548<br>JCT SH 205/JOHN KING (S. GOLIAD ST)<br>WIDEN 2 LANE RURAL HIGHWAY TO 4 LANE DIVIDED (6 LANE ULTIMATE)  | 0451-01-053 | SH 205 | C,E,R | ROCKWALL | TXDOT-DALLAS<br>REV DATE: 07/2024<br>MPO PROJECT ID: 55071<br><br>MTP REFERENCE: RSA1-1.715.475, RSA1-1.715.500,<br>RSA1-1.715.525                 |
| Project History: REGIONAL 10-YEAR PLAN PROJECT   |   |             |        |       |          |  |
| DALLAS<br>LIMITS FROM:<br>LIMITS TO:<br>TIP<br>DESCRIPTION:<br><br>REMARKS:  | KAUFMAN<br>SOUTH OF FM 548<br>US 80<br>S OF FM 548 TO N OF US 80: WIDEN 2 LANES TO 4 LANES; FROM N OF US 80 TO US 80:<br>RECONSTRUCT 4 LANES TO 4 LANES WITH RAISED MEDIAN AND CONTINUOUS LEFT TURN<br>LANE THROUGHOUT ENTIRE LIMITS (6 LANE ULTIMATE) INCLUDING NEW SHARED USE<br>PATH AND SIGNAL IMPROVEMENTS<br>REVISE SCOPE | 0451-02-028 | SH 205 | C     | TERRELL  | TXDOT-DALLAS<br>REV DATE: 11/2025<br>MPO PROJECT ID: 55072<br><br>MTP REFERENCE: BP2-002, RSA1-1.715.550, RSA1-<br>1.715.610, TSMO2-001, TSMO2-002 |
| Project History: REGIONAL 10-YEAR PLAN PROJECT   |   |             |        |       |          |  |
| DALLAS<br>LIMITS FROM:<br>LIMITS TO:<br>TIP<br>DESCRIPTION:<br><br>REMARKS:  | ROCKWALL<br>JCT SH 205/JOHN KING (N. GOLIAD ST)<br>NORTH OF JOHN KING (COLLIN COUNTY LINE)<br>RECONSTRUCT AND WIDEN 4 LANE TO 6 LANE ROADWAY  | 0451-04-021 | SH 205 | E,R   | ROCKWALL | TXDOT-DALLAS<br>REV DATE: 07/2024<br>MPO PROJECT ID: 55074<br><br>MTP REFERENCE: RSA1-1.715.200  |
| Project History: REGIONAL 10-YEAR PLAN PROJECT;<br>RELATED TO TIP 55074.1/CSJ 0451-04-025  |   |             |        |       |          |  |
| DALLAS<br>LIMITS FROM:<br>LIMITS TO:<br>TIP<br>DESCRIPTION:<br><br>REMARKS:  | ROCKWALL<br>JCT SH 205/JOHN KING (N. GOLIAD ST)<br>NORTH OF JOHN KING (COLLIN COUNTY LINE)<br>RECONSTRUCT AND WIDEN 2 LANE TO 4 LANE ROADWAY (6 LANE ULTIMATE)  | 0451-04-025 | SH 205 | C     | ROCKWALL | TXDOT-DALLAS<br>REV DATE: 07/2024<br>MPO PROJECT ID: 55074.1<br><br>MTP REFERENCE: RSA1-1.715.200  |
| Project History: REGIONAL 10 YEAR PLAN PROJECT;<br>RELATED TO TIP 55074/CSJ 0451-04-021  |   |             |        |       |          |  |
| DALLAS<br>LIMITS FROM:<br>LIMITS TO:<br>TIP<br>DESCRIPTION:<br><br>REMARKS:  | ROCKWALL<br>JCT SH 205/JOHN KING (S GOLIAD ST)<br>JCT SH 205/JOHN KING (N GOLIAD ST)<br>WIDEN 4 TO 6 LANE DIVIDED URBAN ROADWAY   | 0451-05-001 | SH 205 | E,R   | ROCKWALL | TXDOT-DALLAS<br>REV DATE: 07/2024<br>MPO PROJECT ID: 13038<br><br>MTP REFERENCE: RSA1-1.720.300, RSA1-1.720.350                                    |
| Project History: REGIONAL 10-YEAR PLAN PROJECT   |   |             |        |       |          |  |
| DALLAS<br>LIMITS FROM:<br>LIMITS TO:<br>TIP<br>DESCRIPTION:<br><br>REMARKS:  | ROCKWALL<br>JCT SH 205/JOHN KING (S GOLIAD ST)<br>JCT SH 205/JOHN KING (N GOLIAD ST)<br>RECONSTRUCT 4 LANE TO 4 LANE ROADWAY  | 0451-05-003 | SH 205 | C     | ROCKWALL | TXDOT-DALLAS<br>REV DATE: 07/2024<br>MPO PROJECT ID: 13038.1<br><br>MTP REFERENCE: TSMO2-001, MO3-001  |
| Project History: REGIONAL 10 YEAR PLAN PROJECT; TIP<br>13038.1/CSJ 0451-05-003 IS THE INTERIM<br>AND TIP 13038/CSJ 0451-05-001 IS THE<br>ULTIMATE; LETTING WITH TIP<br>55074.1/CSJ 0451-04-025 |   |             |        |       |          |  |
| DALLAS<br>LIMITS FROM:<br>LIMITS TO:<br>TIP<br>DESCRIPTION:<br><br>REMARKS:  | KAUFMAN<br>AT LAS LOMAS PARKWAY (CR 305)<br>CONSTRUCT PHASE 1 (4-LANES) OF ULTIMATE 6 LANE BRIDGE PLUS CONNECTIONS TO<br>LAS LOMAS PARKWAY<br>LOCAL CONTRIBUTION PAID FOR BY CITY OF TERRELL AND KAUFMAN CO   | 0495-01-064 | SP 557 | C,E   | TERRELL  | TERRELL<br>REV DATE: 07/2024<br>MPO PROJECT ID: 53138.2<br><br>MTP REFERENCE: FT1-34.10.1  |
| Project History:   |   |             |        |       |          |  |

| DISTRICT   | COUNTY                                   | CSJ         | HWY    | PHASE | CITY    | PROJECT SPONSOR  |
|--|--|-------------|--------|-------|---------|--|
| DALLAS<br>LIMITS FROM:<br>LIMITS TO:<br>TIP<br>DESCRIPTION:<br>REMARKS:                              | KAUFMAN<br>AT LAS LOMAS PARKWAY (CR 305) | 0495-01-065 | SP 557 | C,E   | TERRELL | TERRELL<br>REV DATE: 07/2024<br>MPO PROJECT ID: 83262<br>MTP REFERENCE: FT1-34.10.1                                |
| Project History:   |  |             |        |       |         |  |
| DALLAS<br>LIMITS FROM:<br>LIMITS TO:<br>TIP<br>DESCRIPTION:<br>REMARKS:                              | KAUFMAN<br>FM 148<br>IH 20               | 0495-01-066 | SP 557 | C,E,R | TERRELL | TERRELL<br>REV DATE: 07/2024<br>MPO PROJECT ID: 83224<br>MTP REFERENCE: FT1-34.10.1                                |
| Project History: ROW WILL BE DONATED   |  |             |        |       |         |  |
| DALLAS<br>LIMITS FROM:<br>LIMITS TO:<br>TIP<br>DESCRIPTION:<br>REMARKS:                              | KAUFMAN<br>SP 557<br>SH 34               | 0495-01-071 | IH 20  | C     | TERRELL | TXDOT-DALLAS<br>REV DATE: 11/2024<br>MPO PROJECT ID: 55220<br>MTP REFERENCE: NRSA1-30.110.1                        |
| Project History: REGIONAL 10-YEAR PLAN PROJECT   |  |             |        |       |         |  |
| DALLAS<br>LIMITS FROM:<br>LIMITS TO:<br>TIP<br>DESCRIPTION:<br>REMARKS:                              | KAUFMAN<br>US 80<br>IH 20                | 0495-01-081 | SS 557 | E,R   | TERRELL | TXDOT-DALLAS<br>REV DATE: 07/2024<br>MPO PROJECT ID: 55296<br>MTP REFERENCE: FT1-34.10.1                           |
| Project History:   |  |             |        |       |         |  |
| DALLAS<br>LIMITS FROM:<br>LIMITS TO:<br>TIP<br>DESCRIPTION:<br>REMARKS:                              | KAUFMAN<br>SH 34<br>WILSON ROAD          | 0495-01-083 | IH 20  | C     | VARIOUS | TXDOT-DALLAS<br>REV DATE: 07/2024<br>MPO PROJECT ID: 13081<br>MTP REFERENCE: NRSA1-30.110.2                        |
| Project History: REGIONAL 10-YEAR PLAN PROJECT   |  |             |        |       |         |  |
| DALLAS<br>LIMITS FROM:<br>LIMITS TO:<br>TIP<br>DESCRIPTION:<br>REMARKS:                              | COLLIN<br>AT SH 5                        | 0549-03-031 | SH 121 | E     | MELISSA | TXDOT-DALLAS<br>REV DATE: 07/2024<br>MPO PROJECT ID: 55257<br>MTP REFERENCE: TSMO2-001, RSA1-1.745.350             |
| Project History:   |  |             |        |       |         |  |
| DALLAS<br>LIMITS FROM:<br>LIMITS TO:<br>TIP<br>DESCRIPTION:<br>REMARKS:                              | DALLAS<br>SP 408<br>SOUTH OF SH 183      | 0581-02-077 | SL 12  | E,R   | VARIOUS | TXDOT-DALLAS<br>REV DATE: 07/2024<br>MPO PROJECT ID: 11930<br>MTP REFERENCE: FT1-17.20.1, FT1-17.20.2, FT1-17.30.1 |
| Project History: RELATED TO TIP 11930.2/CSJ 0581-02-154; PART OF THE SH 183/MIDTOWN EXPRESS CORRIDOR |  |             |        |       |         |  |

DALLAS-FORT WORTH MPO  
FY 2025-2028 TRANSPORTATION IMPROVEMENT PROGRAM  
DALLAS DISTRICT PROJECTS  
APPENDIX D

PAGE: 14

| DISTRICT  | COUNTY  | CSJ         | HWY    | PHASE | CITY       | PROJECT SPONSOR   |
|---|---|-------------|--------|-------|------------|---|
| DALLAS<br>LIMITS FROM:<br>LIMITS TO:<br>TIP<br>DESCRIPTION:<br>REMARKS: | DALLAS<br>SOUTH OF SH 183<br>IH 35E<br>WIDEN 6 TO 8 GENERAL PURPOSE LANES AND RECONSTRUCT 4/6 LANE DISCONTINUOUS TO 4/6 LANE CONTINUOUS FRONTAGE ROADS (ULTIMATE)   | 0581-02-153 | SL 12  | E,R   | IRVING     | TXDOT-DALLAS<br>REV DATE: 07/2024<br>MPO PROJECT ID: 54128<br>MTP REFERENCE: FT1-17.10.1                                  |
|   |   |             |        |       |            | <b>Project History:</b> RELATED TO TIP 54128.2/CSJ 0581-02-055; PART OF THE SH 183 ULTIMATE PROJECT                       |
| DALLAS<br>LIMITS FROM:<br>LIMITS TO:<br>TIP<br>DESCRIPTION:<br>REMARKS: | DALLAS<br>SP 408<br>SOUTH OF SH 183<br>CONSTRUCT 0 TO 2 REVERSIBLE MANAGED LANES  | 0581-02-154 | SL 12  | E     | VARIOUS    | TXDOT-DALLAS<br>REV DATE: 07/2024<br>MPO PROJECT ID: 11930.2<br>MTP REFERENCE: FT1-17.20.1, FT1-17.20.2, FT1-17.30.1      |
|   |   |             |        |       |            | <b>Project History:</b> RELATED TO TIP 11930/CSJ 0581-02-077; PART OF THE SH 183/MIDTOWN EXPRESS CORRIDOR                 |
| DALLAS<br>LIMITS FROM:<br>LIMITS TO:<br>TIP<br>DESCRIPTION:<br>REMARKS: | DALLAS<br>SOUTH OF SH 183<br>IH 35E<br>CONSTRUCT 2 TO 4 CONCURRENT MANAGED LANES  | 0581-02-155 | SL 12  | E,R   | IRVING     | TXDOT-DALLAS<br>REV DATE: 07/2024<br>MPO PROJECT ID: 54128.2<br>MTP REFERENCE: FT1-17.10.1                                |
|   |   |             |        |       |            | <b>Project History:</b> RELATED TO TIP 54128/CSJ 0581-02-153  |
| DALLAS<br>LIMITS FROM:<br>LIMITS TO:<br>TIP<br>DESCRIPTION:<br>REMARKS: | KAUFMAN<br>US 80<br>SOUTH OF US 80<br>REALIGN AND RECONSTRUCT FROM 2 LANE TO 2 LANE (ULTIMATE 4 LANE)<br>REVISE SCOPE   | 0697-07-002 | FM 429 | C     | TERRELL    | TXDOT-DALLAS<br>REV DATE: 11/2024<br>MPO PROJECT ID: 13074.1<br>MTP REFERENCE: MO3-002, NRSA1-DAL-342, TSMO2-001          |
|   |   |             |        |       |            | <b>Project History:</b> REGIONAL 10-YEAR PLAN PROJECT; PROJECT RELATED TO TIP 13074.2/CSJ 1089-04-002                     |
| DALLAS<br>LIMITS FROM:<br>LIMITS TO:<br>TIP<br>DESCRIPTION:<br>REMARKS: | COLLIN<br>FERGUSON PKWY FROM ELM STREET<br>THE COLLIN COUNTY OUTER LOOP<br>FROM ELM ST TO TAYLOR ST: RECONSTRUCT AND WIDEN 2 TO 4 LANE (6 LANE ULTIMATE); FROM TAYLOR ST TO COLLIN CO OUTER LOOP: CONSTRUCT 0 TO 4 LANE ROAD (6 LANE ULTIMATE), INCLUDING NEW SIDEWALKS AND 0 TO 6 LANE BRIDGE OVER SLAYTER CREEK<br>ADD CONSTRUCTION PHASE TO APPENDIX D OF THE 2025-2028 STIP | 0918-24-312 | CS     | C     | ANNA       | ANNA<br>REV DATE: 11/2025<br>MPO PROJECT ID: 14077<br>MTP REFERENCE: BP2-002, MO3-002, NRSA1-DAL-309                      |
|   |   |             |        |       |            | <b>Project History:</b>   |
| DALLAS<br>LIMITS FROM:<br>LIMITS TO:<br>TIP<br>DESCRIPTION:<br>REMARKS: | DENTON<br>AT LAKE LEWISVILLE<br>CONSTRUCT NEW NORTHBOUND BRIDGE OVER LAKE LEWISVILLE<br>RTR121 - DE1  | 0918-46-354 | IH 35E | C     | VARIOUS    | TXDOT-DALLAS<br>REV DATE: 07/2024<br>MPO PROJECT ID: 24014<br>MTP REFERENCE: FT1-7.10.5                                   |
|   |   |             |        |       |            | <b>Project History:</b>   |
| DALLAS<br>LIMITS FROM:<br>LIMITS TO:<br>TIP<br>DESCRIPTION:<br>REMARKS: | DENTON<br>ON MILL STREET FROM PURNELL STREET<br>HARVARD STREET<br>RECONSTRUCT 4 LANE TO 3 LANE ROADWAY WITH ON STREET PARKING, SIDEWALKS, BICYCLE LANES, AND BUMP OUTS<br>ADD PROJECT TO APPENDIX D OF THE 2025-2028 TIP/STIP; RELATED TO CSJ 0918-46-360   | 0918-46-359 | CS     | C     | LEWISVILLE | LEWISVILLE<br>REV DATE: 08/2025<br>MPO PROJECT ID: 24046<br>MTP REFERENCE: BP2-002, NRSA1-DAL-376                         |
|   |   |             |        |       |            | <b>Project History:</b> CSJ 0918-46-359 CONTAINS TDCS AND CSJ 0918-46-360 CONTAINS LOCAL MATCH; SMAE LIMITS FOR BOTH CSJS |

DALLAS-FORT WORTH MPO  
FY 2025-2028 TRANSPORTATION IMPROVEMENT PROGRAM  
DALLAS DISTRICT PROJECTS  
APPENDIX D

PAGE: 15

| DISTRICT  | COUNTY  | CSJ            | HWY | PHASE | CITY          | PROJECT SPONSOR  |
|---|---|----------------|-----|-------|---------------|--|
| DALLAS<br>LIMITS FROM:<br>LIMITS TO:<br>TIP<br>DESCRIPTION:<br>REMARKS: | DENTON<br>ON MILL STREET FROM PURNELL STREET<br>HARVARD STREET<br>RECONSTRUCT 4 LANE TO 3 LANE ROADWAY WITH ON STREET PARKING, SIDEWALKS,<br>BICYCLE LANES, AND BUMP OUTS<br>ADD PROJECT TO APPENDIX D OF THE 2025-2028 TIP/STIP; RELATED TO CSJ 0918-46-359  | 0918-46-360 CS |     | C     | LEWISVILLE    | LEWISVILLE<br>REV DATE: 08/2025<br>MPO PROJECT ID: 24046<br>MTP REFERENCE: BP2-002, NRSA1-DAL-376                                      |
|   |   |                |     |       |               | <b>Project History:</b> CSJ 0918-46-359 CONTAINS TDCS AND CSJ 0918-46-360 CONTAINS LOCAL MATCH; SMAE LIMITS FOR BOTH CSJS              |
| DALLAS<br>LIMITS FROM:<br>LIMITS TO:<br>TIP<br>DESCRIPTION:<br>REMARKS: | DENTON<br>ON LEGACY DRIVE FROM MAIN STREET<br>PANTHER CREEK PARKWAY<br>RECONSTRUCT AND WIDEN FROM 4 TO 6 LANES<br>DELAY TO FY2029 AND ADD TO APPENDIX D OF THE 2025-2028 STIP   | 0918-46-361 VA |     | C     | FRISCO        | FRISCO<br>REV DATE: 11/2025<br>MPO PROJECT ID: 24043<br>MTP REFERENCE: NRSA1-DAL-375   |
|   |   |                |     |       |               | <b>Project History:</b>  |
| DALLAS<br>LIMITS FROM:<br>LIMITS TO:<br>TIP<br>DESCRIPTION:<br>REMARKS: | DALLAS<br>DALLAS CBD STREETCAR CIRCULATOR EXPANSION FROM UNION STATION/HOUSTON STREET<br>YOUNG AT THE CONVENTION CENTER HOTEL<br>DALLAS CBD STREETCAR CIRCULATOR EXPANSION FROM OAK CLIFF TO DOWNTOWN DALLAS (PHASE III); CONSTRUCT DALLAS CBD STREETCAR EXTENSION NORTH  | 0918-47-087 VA |     | C     | DALLAS        | DALLAS<br>REV DATE: 07/2024<br>MPO PROJECT ID: 11917<br>MTP REFERENCE: TR2-002, TR2-005, TR1-10351.2                                   |
|   |   |                |     |       |               | <b>Project History:</b> RELATED TO TIP 11922/CSJ 0918-47-088, TIP 11916/CSJ 0918-47-086, & TIP 20134/CSJ 0918-45-887                   |
| DALLAS<br>LIMITS FROM:<br>LIMITS TO:<br>TIP<br>DESCRIPTION:<br>REMARKS: | DALLAS<br>JEFFERSON ST FROM WINTERGREEN RD TO PLEASANT RUN RD AND PLEASANT RUN RD FROM JEFFERSON ST<br>LANCASTER-HUTCHINS RD<br>WIDEN AND RECONSTRUCT 2 LANE UNDIVIDED RURAL TO 4 LANE DIVIDED URBAN<br>ADD CONSTRUCTION TO APPENDIX D OF THE 2025-2028 STIP  | 0918-47-239 CS |     | C     | LANCASTER     | DALLAS CO<br>REV DATE: 08/2025<br>MPO PROJECT ID: 14003<br>MTP REFERENCE: NRSA1-DAL-192  |
|   |   |                |     |       |               | <b>Project History:</b> PART OF THE DOUBLE HOCKEY STICK PROJECT  |
| DALLAS<br>LIMITS FROM:<br>LIMITS TO:<br>TIP<br>DESCRIPTION:<br>REMARKS: | DALLAS<br>ON PRAIRIE CREEK RD FROM N OF MILITARY PKWY<br>NORTH OF FORNEY ROAD<br>CONSTRUCT GRADE SEPARATION OVER UPRR<br>LOCAL CONTRIBUTION PAID BY UNION PACIFIC RAILROAD, CITY OF DALLAS, AND DALLAS COUNTY   | 0918-47-244 CS |     | C     | DALLAS        | DALLAS<br>REV DATE: 05/2025<br>MPO PROJECT ID: 14000<br>MTP REFERENCE: FP3-011, TSMO2-001  |
|   |   |                |     |       |               | <b>Project History:</b>  |
| DALLAS<br>LIMITS FROM:<br>LIMITS TO:<br>TIP<br>DESCRIPTION:<br>REMARKS: | DALLAS<br>ON EAST BEAR CREEK ROAD FROM HAMPTON ROAD<br>IH 35E<br>RECONSTRUCT AND WIDEN FROM 2 LANES RURAL UNDIVIDED TO 4 LANES URBAN DIVIDED WITH BICYCLE/PEDESTRIAN ACCOMMODATIONS AND INTERSECTION IMPROVEMENTS<br>DELAY TO FY2029 AND ADD PROJECT TO APPENDIX D OF THE 2025-2028 STIP; CHANGE IMPLEMENTING AGENCY TO GLENN HEIGHTS | 0918-47-246 CS |     | C     | GLENN HEIGHTS | GLENN HEIGHTS<br>REV DATE: 11/2025<br>MPO PROJECT ID: 14032<br>MTP REFERENCE: BP2-002, NRSA1-DAL-307, TSMO2-001                        |
|   |   |                |     |       |               | <b>Project History:</b> RELATED TO TIP 14032.2/CSJ 0442-02-161; CMAQ FUNDING FOR BICYCLE/PEDESTRIAN AND INTERSECTION IMPROVEMENTS ONLY |

DALLAS-FORT WORTH MPO  
FY 2025-2028 TRANSPORTATION IMPROVEMENT PROGRAM  
DALLAS DISTRICT PROJECTS  
APPENDIX D

PAGE: 16

| DISTRICT     | COUNTY   | CSJ         | HWY    | PHASE | CITY     | PROJECT SPONSOR   |
|--------------|--|-------------|--------|-------|----------|---|
| DALLAS       | DALLAS   | 0918-47-396 | CS     | C     | GARLAND  | GARLAND   |
| LIMITS FROM: | ON SHILOH ROAD FROM MILLER ROAD  |             |        |       |          | REV DATE: 08/2025   |
| LIMITS TO:   | FOREST LANE  |             |        |       |          | MPO PROJECT ID: 21076   |
| TIP          | RECONSTRUCT AND WIDEN FROM 4 LANES TO 6 LANES WITH SIDEWALKS   |             |        |       |          |   |
| DESCRIPTION: |  |             |        |       |          | MTP REFERENCE: BP2-002, RSA1-1.645.250  |
| REMARKS:     | ADD TO APPENDIX D OF THE 2025-2028 STIP; THIS PROJECT HAS 2 CSJS: 0918-47-396, WHICH HAS TDCS AND 0918-47-397, WHICH HAS LOCAL MATCH |             |        |       |          |   |
|              |  |             |        |       |          | Project History:  |
| DALLAS       | DALLAS   | 0918-47-397 | CS     | C     | GARLAND  | GARLAND   |
| LIMITS FROM: | ON SHILOH ROAD FROM MILLER ROAD  |             |        |       |          | REV DATE: 08/2025   |
| LIMITS TO:   | FOREST LANE  |             |        |       |          | MPO PROJECT ID: 21076   |
| TIP          | RECONSTRUCT AND WIDEN FROM 4 LANES TO 6 LANES WITH SIDEWALKS   |             |        |       |          |   |
| DESCRIPTION: |  |             |        |       |          | MTP REFERENCE: BP2-002, RSA1-1.645.250  |
| REMARKS:     | ADD TO APPENDIX D OF THE 2025-2028 STIP; THIS PROJECT HAS 2 CSJS: 0918-47-396, WHICH HAS TDCS AND 0918-47-397, WHICH HAS LOCAL MATCH |             |        |       |          |   |
|              |  |             |        |       |          | Project History:  |
| DALLAS       | DALLAS   | 0918-47-469 | CS     | E     | DALLAS   | DALLAS  |
| LIMITS FROM: | CADIZ ST FROM WEST OF HOTEL ST   |             |        |       |          | REV DATE: 07/2024   |
| LIMITS TO:   | BOTHAM JEAN BLVD   |             |        |       |          | MPO PROJECT ID: 25028   |
| TIP          | RECONSTRUCT THE CADIZ RAILROAD BRIDGE INCLUDING RECONSTRUCT AND WIDEN  |             |        |       |          |   |
| DESCRIPTION: | CADIZ ST FROM 3 LN DIVIDED TO 4 LN DIVIDED WITH BIKE/PEDESTRIAN IMPROVEMENTS   |             |        |       |          | MTP REFERENCE: FP3-004, FP3-013, BP2-002, NRSA1-DAL-344, TSMO2-001  |
| REMARKS:     | LOCAL CONTRIBUTION PAID BY THE CITY OF DALLAS  |             |        |       |          |   |
|              |  |             |        |       |          | Project History: 1,000,000 OF TRANSPORTATION DEVELOPMENT CREDITS (TDC [MPO]) UTILIZED IN LIEU OF A LOCAL MATCH AND ARE NOT CALCULATED IN FUNDING TOTAL; CATEGORY 5 TDCS |
| DALLAS       | DALLAS   | 0918-47-516 | VA     | C     | DALLAS   | DALLAS  |
| LIMITS FROM: | THANKS-GIVING SQUARE IMPROVEMENTS  |             |        |       |          | REV DATE: 02/2025   |
| LIMITS TO:   |  |             |        |       |          | MPO PROJECT ID: 24009   |
| TIP          | CONSTRUCT ROADWAY AND PEDESTRIAN IMPROVEMENTS TO CONNECT THANKS-GIVING   |             |        |       |          |   |
| DESCRIPTION: | SQUARE TO AT&T PERFORMING ARTS CENTER AND KLYDE WARREN PARK  |             |        |       |          | MTP REFERENCE: BP2-002, MO3-001   |
| REMARKS:     | RTR 121-DA2; LOCAL CONTRIBUTION TO BE PAID BY PRIVATE SECTOR   |             |        |       |          |   |
|              |  |             |        |       |          | Project History: RTC FUNDS FOR PUBLIC SECTOR IMPROVEMENTS ONLY AND ARE CONTINGENT UPON \$20M CONTRIBUTION FROM PRIVATE SECTOR   |
| DALLAS       | ROCKWALL   | 1017-01-015 | FM 552 | E,R   | ROCKWALL | TXDOT-DALLAS  |
| LIMITS FROM: | SH 205   |             |        |       |          | REV DATE: 07/2024   |
| LIMITS TO:   | SH 66  |             |        |       |          | MPO PROJECT ID: 55006   |
| TIP          | WIDEN FROM 2 LANE RURAL TO 4 LANE URBAN SECTION  |             |        |       |          |   |
| DESCRIPTION: |  |             |        |       |          | MTP REFERENCE: NRSA1-DAL-126  |
| REMARKS:     | LOCAL CONTRIBUTION PAID BY ROCKWALL COUNTY   |             |        |       |          |   |
|              |  |             |        |       |          | Project History:  |
| DALLAS       | ELLIS  | 1051-01-038 | FM 664 | E,R   | VARIOUS  | TXDOT-DALLAS  |
| LIMITS FROM: | US 287 IN WAXAHACHIE   |             |        |       |          | REV DATE: 07/2024   |
| LIMITS TO:   | FM 1387  |             |        |       |          | MPO PROJECT ID: 83223   |
| TIP          | RECONSTRUCT AND WIDEN 2 LANE RURAL TO 4 LANE DIVIDED URBAN ROADWAY   |             |        |       |          |   |
| DESCRIPTION: | (ULTIMATE 6)   |             |        |       |          | MTP REFERENCE: RSA1-1.563.200, RSA1-2.710.225   |
| REMARKS:     |  |             |        |       |          |   |
|              |  |             |        |       |          | Project History:  |
| DALLAS       | ELLIS  | 1051-01-051 | FM 664 | C     | VARIOUS  | TXDOT-DALLAS  |
| LIMITS FROM: | IH 35E   |             |        |       |          | REV DATE: 07/2024   |
| LIMITS TO:   | WEST OF FERRIS ROAD  |             |        |       |          | MPO PROJECT ID: 13035.1   |
| TIP          | RECONSTRUCT AND WIDEN 2/4 LANE RURAL ROADWAY TO 6 LANE DIVIDED URBAN   |             |        |       |          |   |
| DESCRIPTION: |  |             |        |       |          | MTP REFERENCE: RSA1-2.710.300, RSA1-2.710.325   |
| REMARKS:     |  |             |        |       |          |   |
|              |  |             |        |       |          | Project History: REGIONAL 10-YEAR PLAN PROJECT; RELATED TO TIP 13035.2/CSJ 1051-03-001  |

DALLAS-FORT WORTH MPO  
FY 2025-2028 TRANSPORTATION IMPROVEMENT PROGRAM  
DALLAS DISTRICT PROJECTS  
APPENDIX D

PAGE: 17

| DISTRICT   | COUNTY   | CSJ         | HWY     | PHASE | CITY       | PROJECT SPONSOR  |
|--|--|-------------|---------|-------|------------|--|
| DALLAS<br>LIMITS FROM:<br>LIMITS TO:<br>TIP<br>DESCRIPTION:<br>REMARKS:  | ELLIS<br>FM 1387<br>WESTMORELAND ROAD<br>RECONSTRUCT AND WIDEN 2 LANE RURAL TO 4 LANE DIVIDED URBAN ROADWAY<br>(ULTIMATE 6 LANE)   | 1051-01-052 | FM 664  | C     | MIDLOTHIAN | TXDOT-DALLAS<br>REV DATE: 07/2024<br>MPO PROJECT ID: 13028<br><br>MTP REFERENCE: RSA1-1.563.200, RSA1-2.710.225                  |
| Project History: REGIONAL 10-YEAR PLAN PROJECT   |  |             |         |       |            |  |
| DALLAS<br>LIMITS FROM:<br>LIMITS TO:<br>TIP<br>DESCRIPTION:<br>REMARKS:  | ELLIS<br>SH 342<br>WEST OF FERRIS ROAD<br>RECONSTRUCT AND WIDEN 2 LANES TO 4 LANES (ULTIMATE 6) WITH NEW SIDEWALKS,<br>TURN LANES, AND SIGNAL INSTALLATION WITH RETIMING | 1051-01-064 | FM 664  | C     | VARIOUS    | TXDOT-DALLAS<br>REV DATE: 11/2025<br>MPO PROJECT ID: 13035.3<br><br>MTP REFERENCE: BP2-002, RSA1-2.710.325, TSMO2-001, TSMO2-002 |
| Project History: REGIONAL 10 YEAR PLAN PROJECT;<br>PROJECT IS A BREAKOUT OF TIP<br>13035.1/CSJ 1051-01-051 THAT WOULD<br>MAKE FM 664 4 LANES FROM IH 35E TO<br>IH 45 |  |             |         |       |            |  |
| DALLAS<br>LIMITS FROM:<br>LIMITS TO:<br>TIP<br>DESCRIPTION:<br>REMARKS:  | ELLIS<br>WEST OF FERRIS ROAD<br>IH 45<br>REALIGN AND WIDEN FROM WEST OF FERRIS RD TO N CENTRAL 2 TO 6 LANES; FROM N<br>CENTRAL TO IH 45 CONSTRUCT 0 TO 6 LANES           | 1051-03-001 | FM 664  | C     | FERRIS     | TXDOT-DALLAS<br>REV DATE: 08/2025<br>MPO PROJECT ID: 13035.2<br><br>MTP REFERENCE: RSA1-2.710.350, RSA1-2.710.375                |
| Project History: REGIONAL 10-YEAR PLAN PROJECT;<br>RELATED TO TIP 13035.1/CSJ 1051-01-051  |  |             |         |       |            |  |
| DALLAS<br>LIMITS FROM:<br>LIMITS TO:<br>TIP<br>DESCRIPTION:<br>REMARKS:  | DENTON<br>FM 156<br>MASCH BRANCH ROAD<br>WIDEN AND RECONSTRUCT FROM 2 LANE RURAL TO 4/6 LANE URBAN DIVIDED ROADWAY   | 1059-01-047 | FM 1173 | E,R   | KRUM       | TXDOT-DALLAS<br>REV DATE: 07/2024<br>MPO PROJECT ID: 55267<br><br>MTP REFERENCE: NRSA1-DAL-318                                   |
| Project History:   |  |             |         |       |            |  |
| DALLAS<br>LIMITS FROM:<br>LIMITS TO:<br>TIP<br>DESCRIPTION:<br>REMARKS:  | DENTON<br>MASCH BRANCH ROAD<br>IH 35<br>REALIGN FROM 2 LANE RURAL UNDIVIDED TO 6 LANE URBAN DIVIDED ROADWAY  | 1059-02-002 | FM 1173 | E,R   | VARIOUS    | TXDOT-DALLAS<br>REV DATE: 07/2024<br>MPO PROJECT ID: 55268<br><br>MTP REFERENCE: NRSA1-DAL-319                                   |
| Project History:   |  |             |         |       |            |  |
| DALLAS<br>LIMITS FROM:<br>LIMITS TO:<br>TIP<br>DESCRIPTION:<br>REMARKS:  | KAUFMAN<br>US 80<br>NORTH OF US 80<br>REALIGN AND RECONSTRUCT FROM 2 LANE TO 2 LANE (ULTIMATE 4 LANE)<br><br>REVISE SCOPE  | 1089-04-002 | FM 429  | C     | TERRELL    | TXDOT-DALLAS<br>REV DATE: 11/2024<br>MPO PROJECT ID: 13074.2<br><br>MTP REFERENCE: MO3-002, NRSA1-DAL-343, TSMO2-001             |
| Project History: REGIONAL 10-YEAR PLAN PROJECT;<br>PROJECT RELATED TO TIP 13074.1/CSJ<br>0697-07-002   |  |             |         |       |            |  |
| DALLAS<br>LIMITS FROM:<br>LIMITS TO:<br>TIP<br>DESCRIPTION:<br>REMARKS:  | KAUFMAN<br>US 175<br>FM 548<br>WIDEN AND RECONSTRUCT FROM 2 LANE RURAL UNDIVIDED TO 4/6 LANE URBAN DIVIDED<br>ROADWAY  | 1092-01-021 | FM 741  | E,R   | VARIOUS    | TXDOT-DALLAS<br>REV DATE: 07/2024<br>MPO PROJECT ID: 55272<br><br>MTP REFERENCE: NRSA1-DAL-320                                   |
| Project History:   |  |             |         |       |            |  |



| DISTRICT  | COUNTY  | CSJ         | HWY     | PHASE | CITY     | PROJECT SPONSOR  |
|---|---|-------------|---------|-------|----------|--|
| DALLAS<br>LIMITS FROM:<br>LIMITS TO:<br>TIP<br>DESCRIPTION:<br>REMARKS:                       | KAUFMAN<br>FM 548<br>FM 148<br>RECONSTRUCT AND WIDEN 2 LANE TO 4 LANE URBAN DIVIDED   | 1217-01-019 | FM 1641 | E,R   | FORNEY   | TXDOT-DALLAS<br>REV DATE: 07/2024<br>MPO PROJECT ID: 55256<br><br>MTP REFERENCE: NRSA1-DAL-314                                     |
| <b>Project History:</b>   |   |             |         |       |          |  |
| DALLAS<br>LIMITS FROM:<br>LIMITS TO:<br>TIP<br>DESCRIPTION:<br>REMARKS:                       | ROCKWALL<br>FM 549<br>FM 551<br>RECONSTRUCT AND WIDEN 2 LANE RURAL TO 4 LANE DIVIDED URBAN (ULTIMATE 6)   | 1290-03-016 | SH 276  | E,R   | ROCKWALL | TXDOT-DALLAS<br>REV DATE: 07/2024<br>MPO PROJECT ID: 51255<br><br>MTP REFERENCE: RSA1-2.375.250                                    |
| <b>Project History:</b> RELATED TO TIP 55151/CSJ 1290-05-019                                  |   |             |         |       |          |  |
| DALLAS<br>LIMITS FROM:<br>LIMITS TO:<br>TIP<br>DESCRIPTION:<br>REMARKS:                       | ROCKWALL<br>FM 551<br>FM 548<br>RECONSTRUCT AND WIDEN 2 LANE RURAL TO 4 LANE DIVIDED URBAN (ULTIMATE 6)   | 1290-03-020 | SH 276  | E,R   | ROCKWALL | TXDOT-DALLAS<br>REV DATE: 07/2024<br>MPO PROJECT ID: 52524<br><br>MTP REFERENCE: RSA1-2.375.275                                    |
| <b>Project History:</b> RELATED TO TIP 54035/CSJ 1290-04-011<br>AND TIP 55151/CSJ 1290-05-019 |   |             |         |       |          |  |
| DALLAS<br>LIMITS FROM:<br>LIMITS TO:<br>TIP<br>DESCRIPTION:<br>REMARKS:                       | ROCKWALL<br>FM 548<br>WEST OF COUNTY ROAD 2472 (HUNT COUNTY LINE)<br>RECONSTRUCT AND WIDEN 2 LANE RURAL TO 4 LANE DIVIDED URBAN (ULTIMATE 6)  | 1290-04-011 | SH 276  | E,R   | ROCKWALL | TXDOT-DALLAS<br>REV DATE: 07/2024<br>MPO PROJECT ID: 54035<br><br>MTP REFERENCE: RSA1-2.375.300                                    |
| <b>Project History:</b> RELATED TO TIP 55151/CSJ 1290-05-019<br>AND TIP 52524/CSJ 1290-03-020 |   |             |         |       |          |  |
| DALLAS<br>LIMITS FROM:<br>LIMITS TO:<br>TIP<br>DESCRIPTION:<br>REMARKS:                       | DENTON<br>IH 35W<br>WEST OF FM 156<br>CONSTRUCT NEW 0/2 TO 4/6 LANE DIVIDED ARTERIAL<br><br>LOCAL CONTRIBUTION PAID BY DENTON COUNTY  | 1311-01-055 | FM 1171 | E,R   | VARIOUS  | TXDOT-DALLAS<br>REV DATE: 07/2024<br>MPO PROJECT ID: 55218<br><br>MTP REFERENCE: RSA1-2.270.200, RSA1-2.270.225,<br>RSA1-2.270.235 |
| <b>Project History:</b>   |   |             |         |       |          |  |
| DALLAS<br>LIMITS FROM:<br>LIMITS TO:<br>TIP<br>DESCRIPTION:<br>REMARKS:                       | DENTON<br>US 380<br>FM 455<br>WIDEN AND RECONSTRUCT FROM 2 LANE URBAN UNDIVIDED TO 4/6 LANES URBAN<br>DIVIDED (ULTIMATE 6 LANES); REALIGNMENT OF INTERSECTIONS AT MUSTANG ROAD AND<br>GEE ROAD<br>RTR 121-DE1 | 1315-01-030 | FM 1385 | E,R   | VARIOUS  | TXDOT-DALLAS<br>REV DATE: 08/2025<br>MPO PROJECT ID: 55273<br><br>MTP REFERENCE: NRSA1-DAL-326                                     |
| <b>Project History:</b>   |   |             |         |       |          |  |
| DALLAS<br>LIMITS FROM:<br>LIMITS TO:<br>TIP<br>DESCRIPTION:<br>REMARKS:                       | DENTON<br>US 380<br>UNION PARK BLVD<br>RECONSTRUCT AND WIDEN 2 LANES TO 6 LANES AND ADD NEW SIGNALS WITH SIGNAL<br>RETIMING AND NEW SHARED USE PATH<br>ADD PROJECT TO APPENDIX D OF THE 2025-2028 STIP        | 1315-01-035 | FM 1385 | C     | VARIOUS  | TXDOT-DALLAS<br>REV DATE: 08/2025<br>MPO PROJECT ID: 55273.1<br><br>MTP REFERENCE: BP2-002, NRSA1-DAL-374, TSMO2-002               |
| <b>Project History:</b>   |   |             |         |       |          |  |

| DISTRICT  | COUNTY  | CSJ         | HWY     | PHASE | CITY       | PROJECT SPONSOR   |
|---|---|-------------|---------|-------|------------|---|
| DALLAS<br>LIMITS FROM:<br>LIMITS TO:<br>TIP<br>DESCRIPTION:<br>REMARKS: | COLLIN<br>WEST OF COUNTY ROAD 166<br>CR 123<br>WIDEN AND RECONSTRUCT 2 LANE RURAL TO 4 LANE URBAN (ULTIMATE 6 LANES)  | 1392-03-012 | FM 1461 | E,R   | VARIOUS    | TXDOT-DALLAS<br>REV DATE: 07/2024<br>MPO PROJECT ID: 55236<br><br>MTP REFERENCE: NRSA1-DAL-300  |
| Project History:  |   |             |         |       |            |   |
| DALLAS<br>LIMITS FROM:<br>LIMITS TO:<br>TIP<br>DESCRIPTION:<br>REMARKS: | ELLIS<br>MIDLOTHIAN PARKWAY<br>LONG BRANCH RD/BRYSON LANE<br>RECONSTRUCT AND WIDEN FROM 2 LANE UNDIVIDED RURAL TO 4 LANE URBAN DIVIDED (ULTIMATE 6 LANE)  | 1394-02-027 | FM 1387 | C     | MIDLOTHIAN | TXDOT-DALLAS<br>REV DATE: 11/2024<br>MPO PROJECT ID: 13020<br><br>MTP REFERENCE: NRSA1-DAL-193  |
| Project History:  |   |             |         |       |            |   |
| DALLAS<br>LIMITS FROM:<br>LIMITS TO:<br>TIP<br>DESCRIPTION:<br>REMARKS: | DENTON<br>BONNIE BRAE STREET<br>MASCH BRANCH ROAD<br>WIDEN 2 LANE RURAL SECTION TO 4/6 LANE DIVIDED URBAN   | 1951-01-011 | FM 1515 | E,R   | DENTON     | TXDOT-DALLAS<br>REV DATE: 07/2024<br>MPO PROJECT ID: 55239<br><br>MTP REFERENCE: NRSA1-DAL-302  |
| Project History:  |   |             |         |       |            |   |
| DALLAS<br>LIMITS FROM:<br>LIMITS TO:<br>TIP<br>DESCRIPTION:<br>REMARKS: | COLLIN<br>SH 289<br>WEST OF COUNTY ROAD 166<br>RECONSTRUCT AND WIDEN 2 LANE RURAL TO 4 LANE URBAN (ULTIMATE 6 LANES)  | 1973-01-015 | FM 1461 | E,R   | VARIOUS    | TXDOT-DALLAS<br>REV DATE: 07/2024<br>MPO PROJECT ID: 55237<br><br>MTP REFERENCE: NRSA1-DAL-301  |
| Project History:  |   |             |         |       |            |   |
| DALLAS<br>LIMITS FROM:<br>LIMITS TO:<br>TIP<br>DESCRIPTION:<br>REMARKS: | DENTON<br>US 380 WEST OF DENTON<br>IH 35W SOUTH OF DENTON<br>FROM US 380 TO JOHN PAINE ROAD: CONSTRUCT 0 TO 4 LANE CONTINUOUS FRONTAGE ROADS AND FROM JOHN PAINE ROAD TO IH 35W: RECONSTRUCT 2 LANE CONTINUOUS TO 4 LANE CONTINUOUS FRONTAGE ROADS        | 2250-01-032 | SL 288  | E,R   | DENTON     | TXDOT-DALLAS<br>REV DATE: 11/2025<br>MPO PROJECT ID: 53075<br><br>MTP REFERENCE: FT1-103.10.1, FT1-103.10.2, RSA1-1.430.150, RSA1-1.430.200 |
| Project History: RELATED TO TIP 20175/CSJ 2250-02-013                   |   |             |         |       |            |   |
| DALLAS<br>LIMITS FROM:<br>LIMITS TO:<br>TIP<br>DESCRIPTION:<br>REMARKS: | DENTON<br>IH 35 AT SL 288<br>US 380 WEST OF DENTON<br>CONSTRUCT 0 TO 4 LANE CONTINUOUS FRONTAGE ROADS WITH INTERCHANGE AT IH 35   | 2250-02-013 | SL 288  | E,R   | DENTON     | TXDOT-DALLAS<br>REV DATE: 11/2025<br>MPO PROJECT ID: 20175<br><br>MTP REFERENCE: BP2-002, FT1-100.10.1, RSA1-2.190.250                      |
| Project History: RELATED TO TIP 53075/ CSJ 2250-02-014                  |   |             |         |       |            |   |
| DALLAS<br>LIMITS FROM:<br>LIMITS TO:<br>TIP<br>DESCRIPTION:<br>REMARKS: | DALLAS<br>SL 354 (DENTON DRIVE)<br>BNSF RAILROAD<br>CONSTRUCTION OF ULTIMATE IH 35E/IH 635 INTERCHANGE INCLUDING 8/10 TO 8/12 GENERAL PURPOSE LANES, 4 LANE DISCONTINUOUS TO 4/6 CONTINUOUS LANE FRONTAGE ROADS, AND 4 TO 4 LANE CONCURRENT MANAGED LANES | 2374-01-192 | IH 635  | E     | DALLAS     | TXDOT-DALLAS<br>REV DATE: 07/2024<br>MPO PROJECT ID: 55163<br><br>MTP REFERENCE: FT1-130.30.2, FT1-7.130.1                                  |
| Project History:  |   |             |         |       |            |   |
| DALLAS<br>LIMITS FROM:<br>LIMITS TO:<br>TIP<br>DESCRIPTION:<br>REMARKS: | DALLAS<br>EAST OF US 75<br>MILLER ROAD<br>WIDEN EXISTING 2 TO 4 CONCURRENT MANAGED LANES (ULTIMATE)   | 2374-01-193 | IH 635  | E     | DALLAS     | TXDOT-DALLAS<br>REV DATE: 07/2024<br>MPO PROJECT ID: 55165.3<br><br>MTP REFERENCE: FT1-131.10.1   |
| Project History: LBJ EAST CORRIDOR                                      |   |             |         |       |            |   |

PHASE: C=CONSTRUCTION, E = ENGINEERING, R = ROW, T = TRANSFER

| DISTRICT  | COUNTY   | CSJ         | HWY    | PHASE | CITY    | PROJECT SPONSOR  |
|---|--|-------------|--------|-------|---------|--|
| DALLAS<br>LIMITS FROM:<br>LIMITS TO:<br>TIP<br>DESCRIPTION:<br>REMARKS:                   | DALLAS<br>MILLER ROAD<br>WEST OF THE KCS RR (WEST OF SH 78)<br>RESTRIPE EXISTING 2 LANE HOV/EXPRESS TO 4 CONCURRENT MANAGED LANES<br>(ULTIMATE)  | 2374-01-194 | IH 635 | E     | DALLAS  | TXDOT-DALLAS<br>REV DATE: 07/2024<br>MPO PROJECT ID: 55060.3<br><br>MTP REFERENCE: FT1-131.10.2            |
| Project History: LBJ EAST CORRIDOR  |  |             |        |       |         |  |
| DALLAS<br>LIMITS FROM:<br>LIMITS TO:<br>TIP<br>DESCRIPTION:<br>REMARKS:                   | DALLAS<br>WEST OF THE KCS RR (WEST OF SH 78)<br>IH 30<br>WIDEN EXISTING 2 CONCURRENT EXPRESS LANES TO 4 CONCURRENT MANAGED LANES<br>(ULTIMATE)   | 2374-02-158 | IH 635 | E     | GARLAND | TXDOT-DALLAS<br>REV DATE: 07/2024<br>MPO PROJECT ID: 55075.4<br><br>MTP REFERENCE: FT1-131.10.3            |
| Project History: LBJ EAST CORRIDOR  |  |             |        |       |         |  |
| DALLAS<br>LIMITS FROM:<br>LIMITS TO:<br>TIP<br>DESCRIPTION:<br>REMARKS:                   | DALLAS<br>ROYAL LANE<br>WEST OF BELT LINE RD<br>CONSTRUCT 0 TO 2 LANE WB FRONTAGE ROAD AND RAMP MODIFICATIONS<br>LOCAL CONTRIBUTION TO BE PAID BY COPPELL  | 2374-07-063 | IH 635 | E     | COPPELL | TXDOT-DALLAS<br>REV DATE: 07/2024<br>MPO PROJECT ID: 54047<br><br>MTP REFERENCE: TSMO2-005, NRSA1-130.10.2 |
| Project History:  |  |             |        |       |         |  |
| DALLAS<br>LIMITS FROM:<br>LIMITS TO:<br>TIP<br>DESCRIPTION:<br>REMARKS:                   | DALLAS<br>WEST OF LUNA ROAD<br>BNSF RAILROAD<br>RECONSTRUCT AND WIDEN 10 TO 12 GENERAL PURPOSE LANES, RECONSTRUCT 4 TO 4<br>LANE CONCURRENT MANAGED LANES, AND 4 TO 4/6 LANE CONTINUOUS FRONTAGE<br>ROADS; RECONSTRUCTION OF IH 35E/IH 635 INTERCHANGE | 2374-07-075 | IH 635 | E     | DALLAS  | TXDOT-DALLAS<br>REV DATE: 07/2024<br>MPO PROJECT ID: 55164<br><br>MTP REFERENCE: FT1-130.20.2              |
| Project History:  |  |             |        |       |         |  |
| DALLAS<br>LIMITS FROM:<br>LIMITS TO:<br>TIP<br>DESCRIPTION:<br>REMARKS:                   | KAUFMAN<br>WINDMILL FARMS BLVD<br>S OF SH 205 (ROCKWALL C/L)<br>WIDEN AND RECONSTRUCT 2 LANE RURAL TO 4 LANE URBAN DIVIDED (6 LANE ULTIMATE)   | 2588-01-017 | FM 548 | C     | FORNEY  | TXDOT-DALLAS<br>REV DATE: 07/2024<br>MPO PROJECT ID: 55111<br><br>MTP REFERENCE: NRSA1-DAL-169             |
| Project History: REGIONAL 10-YEAR PLAN PROJECT;<br>RELATED TO TIP 55111.2/CSJ 2588-01-022 |  |             |        |       |         |  |
| DALLAS<br>LIMITS FROM:<br>LIMITS TO:<br>TIP<br>DESCRIPTION:<br>REMARKS:                   | KAUFMAN<br>US 80<br>FM 1641<br>WIDEN AND RECONSTRUCT 2 LANE TO 4 LANE URBAN DIVIDED  | 2588-01-020 | FM 548 | E,R   | FORNEY  | TXDOT-DALLAS<br>REV DATE: 07/2024<br>MPO PROJECT ID: 55265<br><br>MTP REFERENCE: NRSA1-DAL-267             |
| Project History:  |  |             |        |       |         |  |
| DALLAS<br>LIMITS FROM:<br>LIMITS TO:<br>TIP<br>DESCRIPTION:<br>REMARKS:                   | ROCKWALL<br>S OF SH 205 (KAUFMAN COUNTY LINE)<br>SH 205<br>WIDEN AND RECONSTRUCT 2 LANE RURAL TO 4 LANE DIVIDED URBAN ROADWAY<br>(ULTIMATE 6)  | 2588-02-008 | FM 548 | C     | VARIOUS | TXDOT-DALLAS<br>REV DATE: 07/2024<br>MPO PROJECT ID: 13017<br><br>MTP REFERENCE: NRSA1-DAL-190             |
| Project History: REGIONAL 10-YEAR PLAN PROJECT;<br>RELATED TO TIP 55111/CSJ 2588-01-017   |  |             |        |       |         |  |

DALLAS-FORT WORTH MPO  
FY 2025-2028 TRANSPORTATION IMPROVEMENT PROGRAM  
DALLAS DISTRICT PROJECTS  
APPENDIX D


PAGE: 21

| DISTRICT   | COUNTY  | CSJ         | HWY     | PHASE | CITY    | PROJECT SPONSOR   |
|--|---|-------------|---------|-------|---------|---|
| DALLAS<br>LIMITS FROM:<br>LIMITS TO:<br>TIP<br>DESCRIPTION:<br>REMARKS:  | DALLAS<br>SL 9 (SOUTHEAST CORRIDOR) FROM IH 35E<br>IH 45<br>CONSTRUCT 2 TO 6 LANE FRONTAGE ROADS (ULTIMATE)       | 2964-10-005 | SL 9    | E,R   | VARIOUS | TXDOT-DALLAS<br>REV DATE: 07/2024<br>MPO PROJECT ID: 54119<br><br>MTP REFERENCE: FT1-6.30.1, RSA1-2.700.225                             |
| <b>Project History:</b> RELATED TO TIP 54119.1/CSJ 2964-10-008, 54119.2/2964-10-009, 54119.3/2964-12-001, 54119.4/2964-12-002, 54119.5/0442-02-162, 54119.6/0442-03-044, & 55249/0092-02-130 |   |             |         |       |         |   |
| DALLAS<br>LIMITS FROM:<br>LIMITS TO:<br>TIP<br>DESCRIPTION:<br>REMARKS:  | DALLAS<br>US 67<br>IH 35E<br>CONSTRUCT 0 TO 2 (ULTIMATE 6) LANE CONTINUOUS FRONTAGE ROADS                         | 2964-10-006 | SL 9    | C     | VARIOUS | TXDOT-DALLAS<br>REV DATE: 07/2024<br>MPO PROJECT ID: 55105<br><br>MTP REFERENCE: FT1-6.20.1, RSA1-2.700.200                             |
| <b>Project History:</b> REGIONAL 10-YEAR PLAN PROJECT  |   |             |         |       |         |   |
| DALLAS<br>LIMITS FROM:<br>LIMITS TO:<br>TIP<br>DESCRIPTION:<br>REMARKS:  | DALLAS<br>IH 45<br>IH 20<br>CONSTRUCT 0 TO 2 (ULTIMATE 6) LANE FRONTAGE ROADS                                     | 2964-10-012 | SL 9    | E,R   | VARIOUS | TXDOT-DALLAS<br>REV DATE: 07/2024<br>MPO PROJECT ID: 55106<br><br>MTP REFERENCE: FT1-6.40.1, FT1-6.50.1, RSA1-2.700.275, RSA1-2.700.300 |
| <b>Project History:</b>  |   |             |         |       |         |   |
| DALLAS<br>LIMITS FROM:<br>LIMITS TO:<br>TIP<br>DESCRIPTION:<br>REMARKS:  | DENTON<br>US 380<br>FM 428<br>WIDEN AND RECONSTRUCT FROM 2 LANE RURAL TO 4 LANES URBAN DIVIDED (ULTIMATE 6 LANES) | 2979-01-011 | FM 2931 | E,R   | VARIOUS | TXDOT-DALLAS<br>REV DATE: 07/2024<br>MPO PROJECT ID: 55274<br><br>MTP REFERENCE: NRSA1-DAL-327  |
| <b>Project History:</b>  |   |             |         |       |         |   |

# Appendix D

## Environmental Clearance Projects

### Paris District



DALLAS-FORT WORTH MPO  
FY 2025-2028 TRANSPORTATION IMPROVEMENT PROGRAM  
PARIS DISTRICT PROJECTS  
APPENDIX D

PAGE: 1

| DISTRICT   | COUNTY   | CSJ         | HWY     | PHASE | CITY       | PROJECT SPONSOR   |
|--|--|-------------|---------|-------|------------|---|
| PARIS<br>LIMITS FROM:<br>LIMITS TO:<br>TIP<br>DESCRIPTION:<br>REMARKS:                 | HUNT<br>FM 2642<br>MONTY STRATTON PARKWAY<br>RECONSTRUCT AND WIDEN 4 LANE TO 6 LANE FREEWAY AND 2/6 LANE CONTINUOUS TO<br>4/6 LANE CONTINUOUS FRONTAGE ROADS | 0009-13-174 | IH 30   | C     | VARIOUS    | TXDOT-PARIS<br>REV DATE: 07/2024<br>MPO PROJECT ID: 13065<br>MTP REFERENCE: FT1-28.100.1    |
| Project History: REGIONAL 10-YEAR PLAN PROJECT   |  |             |         |       |            |   |
| PARIS<br>LIMITS FROM:<br>LIMITS TO:<br>TIP<br>DESCRIPTION:<br>REMARKS:                 | HUNT<br>WEST OF SH 24<br>MONROE STREET<br>CONSTRUCT PEDESTRIAN SAFETY AND TRAFFIC CALMING IMPROVEMENTS   | 0083-11-026 | SH 11   | C     | COMMERCE   | TXDOT-PARIS<br>REV DATE: 07/2024<br>MPO PROJECT ID: 13053.2<br>MTP REFERENCE: BP2-002       |
| Project History: REGIONAL 10-YEAR PLAN PROJECT   |  |             |         |       |            |   |
| PARIS<br>LIMITS FROM:<br>LIMITS TO:<br>TIP<br>DESCRIPTION:<br>REMARKS:                 | HUNT<br>IH 30<br>SH 34<br>WIDEN 2 LANE TO 4 LANE DIVIDED ROADWAY (SOUTH PROJECT)   | 0692-01-020 | FM 1570 | C     | GREENVILLE | TXDOT-PARIS<br>REV DATE: 07/2024<br>MPO PROJECT ID: 13051<br>MTP REFERENCE: RSA1-2.260.225  |
| Project History: REGIONAL 10-YEAR PLAN PROJECT   |  |             |         |       |            |   |
| PARIS<br>LIMITS FROM:<br>LIMITS TO:<br>TIP<br>DESCRIPTION:<br>REMARKS:                 | HUNT<br>HUNT COUNTY LINE<br>COUNTY ROAD 2472<br>RECONSTRUCT AND WIDEN 2 LANE RURAL TO 4 LANE DIVIDED URBAN (TRANSITION)                                      | 1290-05-019 | SH 276  | E,R   | VARIOUS    | TXDOT-DALLAS<br>REV DATE: 07/2024<br>MPO PROJECT ID: 55151<br>MTP REFERENCE: RSA1-2.375.300 |
| Project History: RELATED TO TIP 52524/CSJ 1290-03-020<br>AND TIP 54035/CSJ 1290-04-011 |  |             |         |       |            |   |