

DALLAS DISTRICT PROGRESS

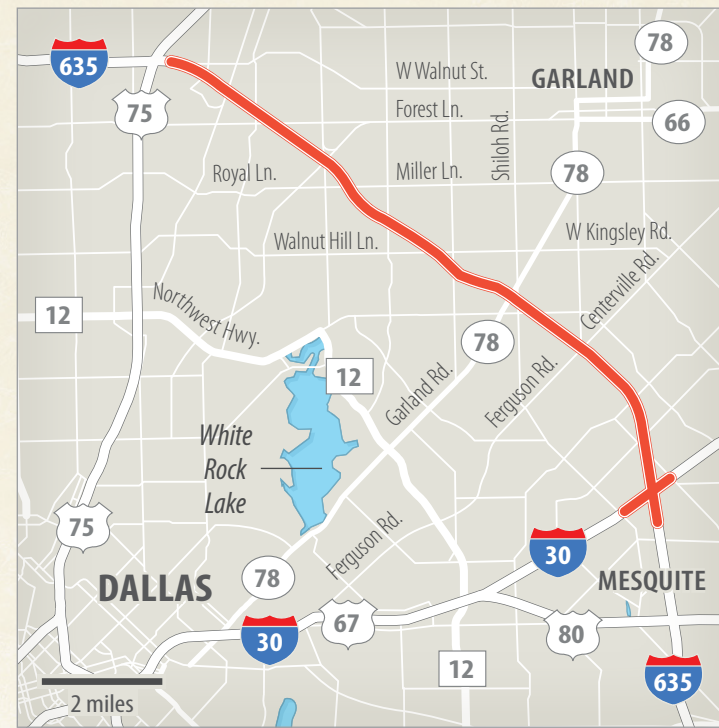
Monthly Report on Dallas District Projects and Topics *** COLLIN CO. | DALLAS CO. | DENTON CO. | ELLIS CO. | KAUFMAN CO. | NAVARRO CO. | ROCKWALL CO.

Continued from COVER STORY:

The Texas Transportation Commission has designated the 635 East Project as part of the statewide Texas Clear Lanes initiative, organized to address the most congested roadways in the state's metropolitan areas. The project is designed to relieve congestion, provide local connectivity and improve safety. ■

Ways to STAY CONNECTED with the 635 EAST PROJECT:

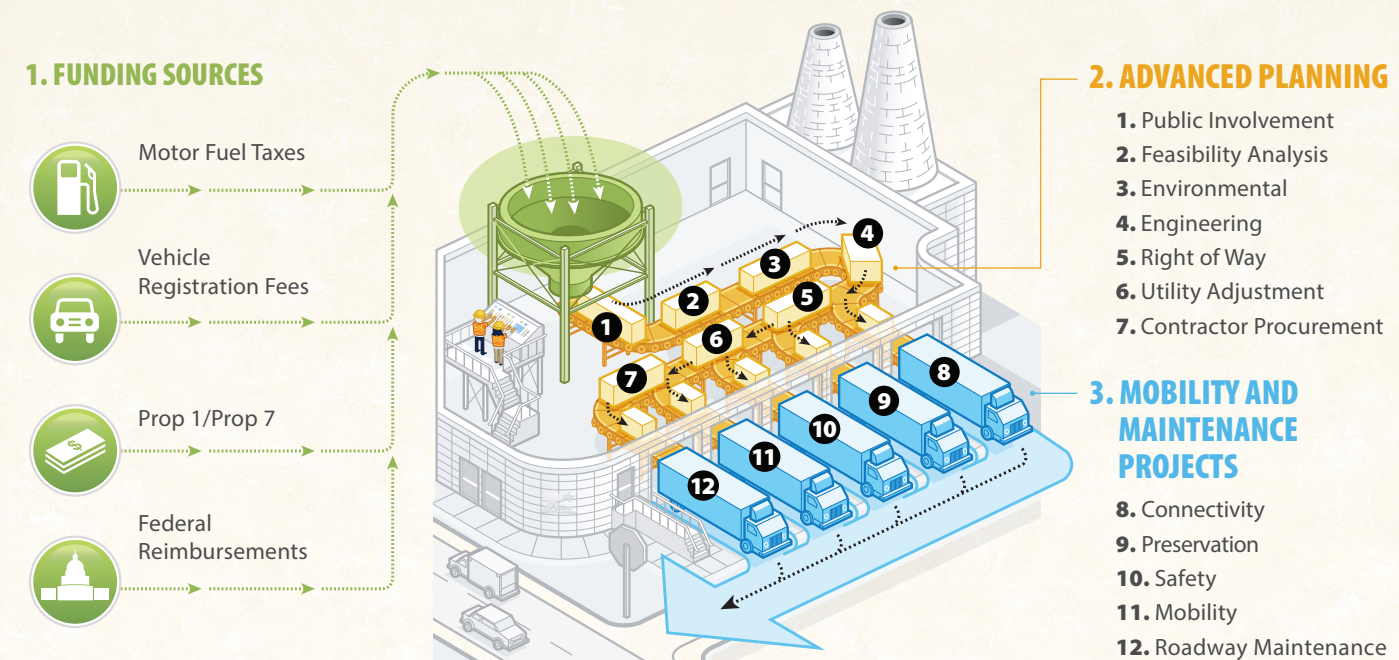
- **Office** – 12170 Abrams Rd., Second Floor, Dallas TX 75243
- **Email Us** – info@635east.com
- **Learn More** – 635east.com
- **Call Us** – 1-833-HWY-635E
- **Like Us on Facebook** – 635East
- **Follow Us on Twitter** – @635East
- **Share with Us on Instagram** – @635East
- **Text Us** – Subscribe to text alerts: Send "635 East" to 31996



TxDOT graphic

A VISIONARY LOOK AT THE BUSINESS OF BUILDING ROADWAYS

A factory-themed metaphorical take on the business of how TxDOT builds roadways:



SOURCE: Texas Department of Transportation

DEAN HOLLINGSWORTH/TxDOT Information Specialist

Traffic Relief Ahead For I-635 East

DALLAS – It's been a long time coming – almost two decades, as a matter of fact. Beginning this spring, major relief on one of North Texas' most congested roadways – Interstate 635 East – will arrive in the form of major reconstruction.



The \$1.7 billion 635 East Project will improve mobility along I-635 in Dallas County. The design-build project, plans for which were first approved in 2003, spans 11 miles, from just east of US 75 in North Dallas to I-30 in Mesquite. Pegasus Link Constructors was awarded the design-build contract in May 2019, and design work began shortly thereafter. Construction began this spring with the closure of the HOV/Express (TEXpress) Lanes, and will last through late 2024.

The project features the reconstruction and widening of I-635 from US 75 to I-30, including the I-635/I-30 interchange. The mainlanes will be expanded to include an additional lane in each direction and the existing HOV/Express Lanes will be reconstructed with wider shoulders and a concrete barrier separating them from the mainlanes. When complete, there will be a total of 10 mainlanes and two TEXpress Lanes. The project will also include the construction of continuous frontage roads and provide numerous intersection improvements, including a new Skillman Street bridge over I-635.

The project will provide much needed congestion relief for I-635, which was



Looking west at the Skillman Street bridge over I-635.



Looking southeast on I-635 mid-way between Skillman St. and Royal Ln.

Credits: TxDOT


originally opened in 1969 with a capacity of 180,000 cars per day. Recently, the average daily traffic on I-635 reached more than 230,000. This increase, along with a lack of continuous frontage roads to keep traffic moving during incidents, has contributed to the roadway's top 30 ranking on Texas' most congested roadways list.

More on Back Page



TEXAS DEPARTMENT OF TRANSPORTATION
4777 E. Highway 80
Mesquite, TX
75150-6643

FOR MORE INFORMATION:
214-320-4480
dalinfo@txdot.gov
www.txdot.gov



REPORT A POTHOLE:
Visit www.txdot.gov/contact-us/form.html?form=Report_a_Pothole or call 800.452.9292. Progress report can be downloaded at <http://www.txdot.gov/inside-txdot/district/dallas/progress.html>

APRIL 2020 LET PROJECTS (SUBJECT TO CHANGE)

CSJ NUMBER	HWY	LIMITS	TYPE OF WORK	COST EST. (M)	BID (M)	(%)	EST. TOTAL COST (M)**	CONTRACTOR
1	0918-47-227	VA	Various locations in the City of Dallas	\$1.61	\$1.57	-2.80	\$2.36	Select Maint., LLC
2	2247-01-011	FM 2194	BS 78E to east of CR 657	\$3.21	\$3.09	-3.77	\$3.68	A.K. Gillis & Sons, LLC
3	2374-03-094	I-20	At US 175	\$5.85	\$4.33	-25.95	\$7.07	Silver Creek Constr., Inc.
4	0092-06-107	VA	Various locations in Navarro Co.	\$1.04	\$1.13	9.10	\$1.83	Roy Jorgensen Associates, Inc.
EST. APRIL 2020 TOTALS				\$11.71	\$10.12	-13.58	\$14.94	
DISTRICT FY ACCUMULATIVE LETTINGS				\$199.30	\$206.76			
DALLAS DISTRICT FY LETTING VOLUME CAP				\$235.08 M				

**Est. Total Project Costs includes est. PE, ROW, E&C, Indirect Costs and Potential Change Order Costs at the time of bid.

MAY 2020 PROJECTED LETTING PROJECTS (SUBJECT TO CHANGE)

CSJ NUMBER	HWY	LIMITS	TYPE OF WORK	EST. COST (M)	
1	0581-02-124	SS 482; SL 12	At SH 114 and SH 183	Reconstruct interchange (Phase 2)	\$424.27
2	0697-03-029	FM 429	I-20 to US 80; South of FM 2727	Milled edgeline rumble strips; provide add'l pvd surface width; milled centerline rumble strips; reconstruct existing pavement and add shoulders; install advance warning signals and high-friction surface treatment	\$5.64
3	0047-06-168*	VA	Various locations in Collin County	Full-depth concrete repair	\$1.00
4	0048-01-063*	VA	Various locations in Dallas County	Planing, Full-depth concrete repair; overlay and pavement markings	\$7.55
5	0048-08-052*	VA	Various locations in Ellis County	Full-depth concrete repair and pavement markings	\$1.19
6	0195-03-092*	VA	Various locations in the Dallas District	Improve traffic signals	\$1.29
ESTIMATED TOTAL				\$440.94 M	

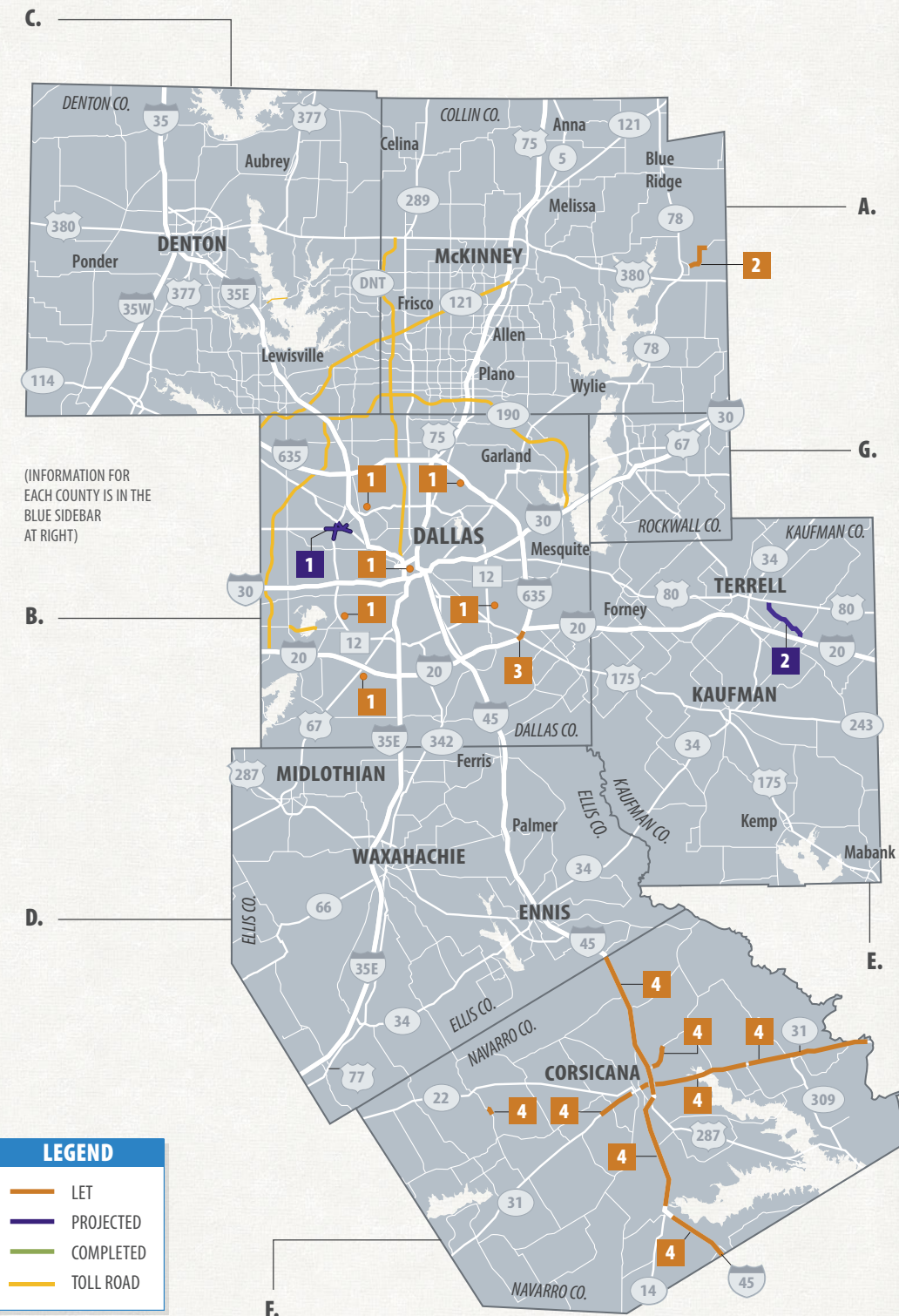
*Unmapped.

SOURCE: Texas Department of Transportation.

TxDOT graphics

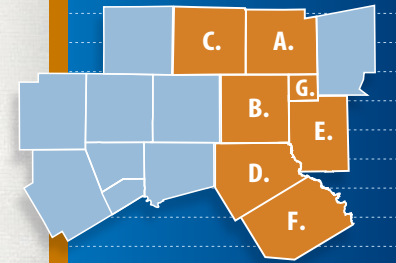
DALLAS DISTRICT PROJECTS MAP

Colored and numbered boxes correspond with the charts on Page 2 and show projects that have let in April and are projected to let in May.



(INFORMATION FOR EACH COUNTY IS IN THE BLUE SIDEBAR AT RIGHT)

SOURCE: TxDOT research.
*POPULATION ESTIMATE: NCTCOG.



2019 DALLAS DISTRICT ESTIMATE TOTALS

VEHICLE REGISTRATION | 4,085,742
*POPULATION ESTIMATE | 4,905,280
LANE MILES | 10,753.693

A. | COLLIN COUNTY

VEHICLE REGISTRATION: 799,926
*POPULATION ESTIMATE: 1,010,330
LANE MILES: 1,462.514

B. | DALLAS COUNTY

VEHICLE REGISTRATION: 2,155,995
*POPULATION ESTIMATE: 2,554,770
LANE MILES: 3,377.212

C. | DENTON COUNTY

VEHICLE REGISTRATION: 680,143
*POPULATION ESTIMATE: 874,240
LANE MILES: 1,633.926

D. | ELLIS COUNTY

VEHICLE REGISTRATION: 181,071
*POPULATION ESTIMATE: 189,820
LANE MILES: 1,526.862

E. | KAUFMAN COUNTY

VEHICLE REGISTRATION: 124,760
*POPULATION ESTIMATE: 124,850
LANE MILES: 1,215.130

F. | NAVARRO COUNTY

VEHICLE REGISTRATION: 52,355
*POPULATION ESTIMATE: 50,250
LANE MILES: 1,191.856

G. | ROCKWALL COUNTY

VEHICLE REGISTRATION: 91,492
*POPULATION ESTIMATE: 101,020
LANE MILES: 346.193