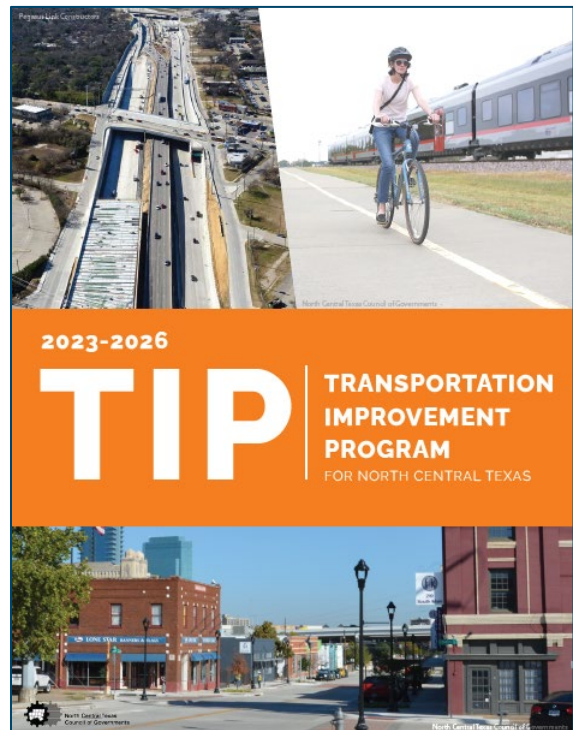


Appendix D

Environmental Clearance Projects

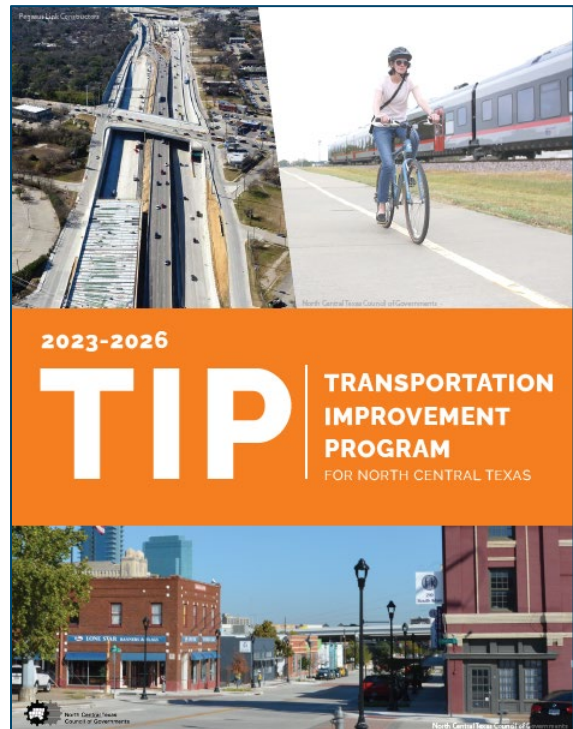
Appendix D contains a list of projects that are not planned for construction within the four-year time frame of the Transportation Improvement Program (TIP), but are referenced in the current TIP to allow engineering, feasibility, environmental clearance, or other pre-construction/project development efforts to continue. Most of these projects are preliminary, do not represent any commitment of construction funding, and are strictly intended to pursue environmental clearance and early project development activities.

Consistency with the Mobility Plan will be reexamined as alternatives are explored in these studies and environmental clearance efforts.



Appendix D

Environmental Clearance Projects Fort Worth District



DISTRICT	COUNTY	CSJ	HWY	PHASE	CITY	PROJECT SPONSOR
FORT WORTH LIMITS FROM: LIMITS TO: TIP DESCRIPTION: REMARKS:	PARKER FM 1187 US 180	0008-03-131	IH 20	C	VARIOUS	TXDOT-FORT WORTH REV DATE: 07/2022 MPO PROJECT ID: 21093.1 MTP REFERENCE: NRSA1-30.10.5, MO3-001
Project History: RELATED TO TIP 21093.2/CSJ 0314-07-079						
FORT WORTH LIMITS FROM: LIMITS TO: TIP DESCRIPTION: REMARKS:	TARRANT LANCASTER AVE/SH 180; IH 35W TIERNEY RD	0008-05-029	VA	C	FORT WORTH	TXDOT-FORT WORTH REV DATE: 11/2023 MPO PROJECT ID: 13056 MTP REFERENCE: BP2-002, RSA1-2.520.375
Project History: REGIONAL 10-YEAR PLAN PROJECT; RELATED TO TIP 13057/CSJ 0008-06-052;FY2023 RAISE GRANT; RAISE GRANT FUNDS MUST OBLIGATE BY SEPTEMBER 2027						
FORT WORTH LIMITS FROM: LIMITS TO: TIP DESCRIPTION: REMARKS:	TARRANT LANCASTER AVENUE/SH 180; TIERNEY ROAD IH 820	0008-06-052	VA	C	FORT WORTH	TXDOT-FORT WORTH REV DATE: 11/2023 MPO PROJECT ID: 13057 MTP REFERENCE: BP2-002, RSA1-2.520.375
Project History: REGIONAL 10-YEAR PLAN PROJECT; FY2023 RAISE GRANT; RAISE GRANT FUNDS MUST OBLIGATE BY SEPTEMBER 2027						
FORT WORTH LIMITS FROM: LIMITS TO: TIP DESCRIPTION: REMARKS:	PARKER MAVERICK ST FM 5	0008-09-037	FM 1187	C	ALEDO	TXDOT-FORT WORTH REV DATE: 11/2023 MPO PROJECT ID: 14041 MTP REFERENCE: RSA1-2.545.275, TSMO2-001, TSMO2-005
Project History: REGIONAL 10 YEAR PLAN PROJECT; LOCAL CONTRIBUTION PAID BY PARKER COUNTY; CMAQ FOR INTERSECTION IMPROVEMENTS ONLY; PART OF SE CONNECTOR CAT/STBG EXCHANGE						
FORT WORTH LIMITS FROM: LIMITS TO: TIP DESCRIPTION: REMARKS:	TARRANT NAVAHO TRAIL/CAHOBA DRIVE MARINE CREEK PARKWAY	0008-14-132	IH 820	C	VARIOUS	TXDOT-FORT WORTH REV DATE: 07/2022 MPO PROJECT ID: 13005.1 MTP REFERENCE: MO3-001, MO3-002
Project History: RELATED TO TIP 13005/CSJ 0171-05-068; REGIONAL 10-YEAR PLAN PROJECT						
FORT WORTH LIMITS FROM: LIMITS TO: TIP DESCRIPTION: REMARKS:	TARRANT AT CHISHOLM TRAIL	0008-16-043	IH 20	C	FORT WORTH	TXDOT-FORT WORTH REV DATE: 07/2022 MPO PROJECT ID: 13019 MTP REFERENCE: IN1-30.31.1
Project History: REGIONAL 10-YEAR PLAN PROJECT						
FORT WORTH LIMITS FROM: LIMITS TO: TIP DESCRIPTION: REMARKS:	WISE NORTH OF CR 2195 NORTH OF US 380	0013-07-083	US 81	C	DECATUR	TXDOT-FORT WORTH REV DATE: 07/2022 MPO PROJECT ID: 13004.2 MTP REFERENCE: NRSA1-1.10.3, NRSA1-1.10.4, TSMO2-001
Project History: REGIONAL 10-YEAR PLAN PROJECT; RELATED TO TIP 13004.1/CSJ 2418-01-013 AND TIP 13004.3/CSJ 0013-09-012						

DISTRICT	COUNTY	CSJ	HWY	PHASE	CITY	PROJECT SPONSOR
FORT WORTH LIMITS FROM: LIMITS TO: TIP DESCRIPTION: REMARKS:	WISE NORTHSTAR PARKWAY WISE/TARRANT COUNTY LINE	0013-08-147	US 81	C	VARIOUS	TXDOT-FORT WORTH REV DATE: 11/2023 MPO PROJECT ID: 55302 MTP REFERENCE: NRSA1-1.30.2, TSMO2-001
						Project History: INTERM PROJECT WITH ULTIMATE TO BE BUILT BY 2036; RELATED TO TIP 55027/CSJ 0014-15-037
FORT WORTH LIMITS FROM: LIMITS TO: TIP DESCRIPTION: REMARKS:	WISE CR 1160 - REALIGNED FM 1810 INTERSECTION NORTH OF CR 2090	0013-09-012	BU 81-D	C	DECATUR	TXDOT-FORT WORTH REV DATE: 07/2022 MPO PROJECT ID: 13004.3 MTP REFERENCE: NRSA1-FTW-74, TSMO2-001
						Project History: REGIONAL 10-YEAR PLAN PROJECT; RELATED TO TIP 13004.1/CSJ 2418-01-013 AND 13004.2/CSJ 0013-07-083
FORT WORTH LIMITS FROM: LIMITS TO: TIP DESCRIPTION: REMARKS:	TARRANT SOUTH OF NORTH TARRANT PARKWAY AVONDALE HASLET ROAD	0014-15-078	US 81/US 287	C	FORT WORTH	TXDOT-FORT WORTH REV DATE: 11/2023 MPO PROJECT ID: 13063 MTP REFERENCE: BP2-002, FT1-1.40.2, MO3-001
						Project History: REGIONAL 10-YEAR PLAN PROJECT
FORT WORTH LIMITS FROM: LIMITS TO: TIP DESCRIPTION: REMARKS:	TARRANT IH 820 US 81/287	0014-16-252	IH 35W	C,E,R	FORT WORTH	TXDOT-FORT WORTH REV DATE: 07/2022 MPO PROJECT ID: 11578 MTP REFERENCE: FT1-5.40.1, FT1-5.40.2
						Project History: LOCAL CONTRIBUTION PAID BY CDA PARTNER
FORT WORTH LIMITS FROM: LIMITS TO: TIP DESCRIPTION: REMARKS:	TARRANT IH 820 (SEGMENT 3A-ULTIMATE) IH 30	0014-16-268	IH 35W	C,E,R	FORT WORTH	TXDOT-FORT WORTH REV DATE: 07/2022 MPO PROJECT ID: 54109 MTP REFERENCE: FT1-5.50.1, FT1-5.50.2, FT1-5.60.1
						Project History: LOCAL CONTRIBUTION PAID FOR BY CDA PARTNER
FORT WORTH LIMITS FROM: LIMITS TO: TIP DESCRIPTION: REMARKS:	HOOD OVERSTREET BLVD PIRATE DR	0080-03-049	US 377	C	GRANBURY	TXDOT-FORT WORTH REV DATE: 05/2023 MPO PROJECT ID: 54018 MTP REFERENCE: MO3-001, RSA1-1.540.510, RSA1-1.540.520, RSA1-1.540.540, TSMO2-001
						Project History: RELATED TO TIP 54019/CSJ 0080-04-081 & TIP 54071/CSJ 0080-04-094; REGIONAL 10-YEAR PLAN PROJECT
FORT WORTH LIMITS FROM: LIMITS TO: TIP DESCRIPTION: REMARKS:	TARRANT AT RM 2871	0080-07-099	US 377	C	BENBROOK	TXDOT-FORT WORTH REV DATE: 11/2023 MPO PROJECT ID: 21019 MTP REFERENCE: TSMO2-001, TSMO2-002
						Project History: REGIONAL 10 YEAR PLAN PROJECT; PART OF SE CONNECTOR CAT 2/STBG EXCHANGE

DISTRICT	COUNTY	CSJ	HWY	PHASE	CITY	PROJECT SPONSOR
FORT WORTH LIMITS FROM: LIMITS TO: TIP DESCRIPTION: REMARKS:	TARRANT US 81/287 DENTON COUNTY LINE	0081-12-041	IH 35W	C,E,R	FORT WORTH	TXDOT-FORT WORTH REV DATE: 07/2022 MPO PROJECT ID: 54104.1 MTP REFERENCE: FT1-5.20.2
						Project History: CAT 10 CONGRESSIONAL EARMARK-IMD; RELATED TO TIP 54104.2/CSJ 0081-13-060; CONSTRUCTION TO BE FUNDED WITH TOLL BONDS BY CDA PARTNER
FORT WORTH LIMITS FROM: LIMITS TO: TIP DESCRIPTION: REMARKS:	DENTON DENTON COUNTY LINE EAGLE PARKWAY	0081-13-060	IH 35W	C,R	FORT WORTH	TXDOT-FORT WORTH REV DATE: 07/2022 MPO PROJECT ID: 54104.2 MTP REFERENCE: FT1-5.20.2
						Project History: LOCAL CONTRIBUTION PAID BY CDA PARTNER; RELATED TO TIP 54104.1/CSJ 0081-12-041
FORT WORTH LIMITS FROM: LIMITS TO: TIP DESCRIPTION: REMARKS:	TARRANT AT PUMPHREY CONSTRUCT INTERSECTION IMPROVEMENTS INCLUDING TURN LANES AND NEW TRAFFIC SIGNAL	0094-05-070	SH 183	C	FORT WORTH	TXDOT-FORT WORTH REV DATE: 07/2022 MPO PROJECT ID: 13064 MTP REFERENCE: TSMO2-001, TSMO2-002
						Project History: REGIONAL 10-YEAR PLAN PROJECT
FORT WORTH LIMITS FROM: LIMITS TO: TIP DESCRIPTION: REMARKS:	TARRANT NORTH OF AZLE AVENUE SOUTH OF IH 820 CONSTRUCT 0 TO 4 MAIN LANES (6 ULTIMATE) WITH INTERCHANGE AT IH 820	0171-05-068	SH 199	C	LAKE WORTH	TXDOT-FORT WORTH REV DATE: 11/2023 MPO PROJECT ID: 13005 MTP REFERENCE: FT1-14.20.8, IN1-14.153.1, MO3-002, TSMO2-005
						Project History:
FORT WORTH LIMITS FROM: LIMITS TO: TIP DESCRIPTION: REMARKS:	TARRANT VILLAGE CREEK ROAD BERRY STREET RECONSTRUCT 6 TO 6 MAINLANES PLUS AUXILIARY LANES WITH 4 DISCONTINUOUS FRONTAGE ROAD LANES TO 4/6 DISCONTINUOUS FRONTAGE ROAD LANES; ADD SHARED-USE PATH AND SIDEWALKS	0172-06-105	US 287	C	FORT WORTH	TXDOT-FORT WORTH REV DATE: 11/2023 MPO PROJECT ID: 55044.1 MTP REFERENCE: BP2-002, FT1-1.50.3
						Project History: REGIONAL 10 YEAR PLAN PROJECT; PART OF SE CONNECTOR; RELATED TO TIP 55041/CSJ 0008-13-125, TIP 55043/CSJ 2374-05-066, TIP 55044/CSJ 0172-06-080
FORT WORTH LIMITS FROM: LIMITS TO: TIP DESCRIPTION: REMARKS:	PARKER FM 2552 BANKHEAD HIGHWAY CONSTRUCT 0 TO 4/6 LANE CONTINUOUS FRONTAGE ROAD	0314-07-061	IH 20	C	WEATHERFORD	TXDOT-FORT WORTH REV DATE: 11/2023 MPO PROJECT ID: 13054 MTP REFERENCE: FT1-30.10.4
						Project History: REGIONAL 10-YEAR PLAN PROJECT
FORT WORTH LIMITS FROM: LIMITS TO: TIP DESCRIPTION: REMARKS:	PARKER SS 312 SH 171 RECONSTRUCT AND WIDEN FROM 4 TO 6 GENERAL PURPOSE LANES AND 2/6 DISCONTINUOUS LANE TO 4/6 CONTINUOUS LANE FRONTAGE ROADS	0314-07-079	IH 20	C	VARIOUS	TXDOT-FORT WORTH REV DATE: 11/2023 MPO PROJECT ID: 21093.2 MTP REFERENCE: FT1-30.10.2, FT1-30.10.3
						Project History:

DISTRICT	COUNTY	CSJ	HWY	PHASE	CITY	PROJECT SPONSOR
FORT WORTH LIMITS FROM: LIMITS TO: TIP DESCRIPTION: REMARKS:	PARKER SH 171 US 180	0314-07-083	IH 20	C	WEATHERFORD	TXDOT-FORT WORTH REV DATE: 11/2023 MPO PROJECT ID: 21093.3 MTP REFERENCE: FT1-30.10.4
Project History: RELATED TO TIP 21093.2/CSJ 0314-07-079						
FORT WORTH LIMITS FROM: LIMITS TO: TIP DESCRIPTION: REMARKS:	TARRANT IH 35W (SEGMENT 3A-ULTIMATE PHASE 1) RIVERSIDE DR	0363-03-060	SH 121	C	FORT WORTH	TXDOT-FORT WORTH REV DATE: 11/2022 MPO PROJECT ID: 54102.1 MTP REFERENCE: FT1-5.60.1, MO3-001
Project History: CAT 10 IS FOR NTE CONCESSION FUNDING						
FORT WORTH LIMITS FROM: LIMITS TO: TIP DESCRIPTION: REMARKS:	TARRANT SH 121 SH 10	0364-05-039	SH 183	E,R	FORT WORTH	TXDOT-FORT WORTH REV DATE: 07/2022 MPO PROJECT ID: 55034 MTP REFERENCE: FT1-22.10.1, FT1-22.10.2
Project History:						
FORT WORTH LIMITS FROM: LIMITS TO: TIP DESCRIPTION: REMARKS:	JOHNSON BU 287 P US 67	0747-05-035	FM 157	C	MANSFIELD	TXDOT-FORT WORTH REV DATE: 11/2023 MPO PROJECT ID: 54053 MTP REFERENCE: RSA1-1.465.400, RSA1-1.465.425
Project History: REGIONAL 10-YEAR PLAN PROJECT						
FORT WORTH LIMITS FROM: LIMITS TO: TIP DESCRIPTION: REMARKS:	VARIOUS REGIONAL PLACEHOLDER; BIKE/PEDESTRIAN SAFETY POOL	0902-00-173	VA	C	VARIOUS	NCTCOG REV DATE: 11/2023 MPO PROJECT ID: 11651 MTP REFERENCE: BP2-001, BP2-002, SD2-002, SD2-003
Project History: PLANNING CSJ 0902-00-925						
FORT WORTH LIMITS FROM: LIMITS TO: TIP DESCRIPTION: REMARKS:	TARRANT TARRANT COUNTY PEOPLE/GOODS MOVER ALONG SH 360	0902-00-327	VA	C,E,R	VARIOUS	NCTCOG REV DATE: 07/2022 MPO PROJECT ID: 21018 MTP REFERENCE: TR2-002
Project History: 200,000 TRANSPORTATION DEVELOPMENT CREDITS (CAT 3 - TDC[MPO]) UTILIZED IN LIEU OF A LOCAL MATCH AND ARE NOT CALCULATED IN FUNDING TOTAL; REGIONAL TDCS						
FORT WORTH LIMITS FROM: LIMITS TO: TIP DESCRIPTION: REMARKS:	TARRANT NEW TEXRAIL VEHICLES FOR TEXRAIL LINE	0902-00-385	VA	T	FORT WORTH	FWTA REV DATE: 05/2024 MPO PROJECT ID: 83241 MTP REFERENCE: TR1-10338.1, TR2-005
Project History:						
PENDING FHWA APPROVAL						
Project History:						

DISTRICT	COUNTY	CSJ	HWY	PHASE	CITY	PROJECT SPONSOR
FORT WORTH LIMITS FROM: LIMITS TO: TIP DESCRIPTION: REMARKS:	TARRANT	0902-90-157	VA	T	VARIOUS	FWTA REV DATE: 07/2022 MPO PROJECT ID: 11176.8 MTP REFERENCE: TDM2-200
						Project History:
FORT WORTH LIMITS FROM: LIMITS TO: TIP DESCRIPTION: REMARKS:	TARRANT	0902-90-158	VA	T	VARIOUS	FWTA REV DATE: 07/2022 MPO PROJECT ID: 11176.8 MTP REFERENCE: TDM2-200
						Project History:
FORT WORTH LIMITS FROM: LIMITS TO: TIP DESCRIPTION: REMARKS:	VARIOUS	0902-90-163	VA	C	GRAND PRAIRIE	GRAND PRAIRIE REV DATE: 05/2024 MPO PROJECT ID: 14080 MTP REFERENCE: BP2-002
						Project History:
PENDING FHWA APPROVAL						Project History:
FORT WORTH LIMITS FROM: LIMITS TO: TIP DESCRIPTION: REMARKS:	TARRANT	0902-90-164	CS	C,R	HALTOM CITY	HALTOM CITY REV DATE: 05/2024 MPO PROJECT ID: 14082 MTP REFERENCE: BP2-002, NRSA1-FTW-97, TSMO2-001, TSMO2-002
						Project History:
FORT WORTH LIMITS FROM: LIMITS TO: TIP DESCRIPTION: REMARKS:	TARRANT	0902-90-166	CS	C	HASLET	TXDOT-FORT WORTH REV DATE: 11/2023 MPO PROJECT ID: 11898.6 MTP REFERENCE: FP2-120, IN1-5.10.1, TSMO2-001, TT2-007
						Project History: SH 170 DIRECT CONNECTOR; LOCAL CONTRIBUTION PAID BY TARRANT CO AND PRIVATE SECTOR
FORT WORTH LIMITS FROM: LIMITS TO: TIP DESCRIPTION: REMARKS:	TARRANT	0902-90-229	VA	R	FORT WORTH	FORT WORTH REV DATE: 07/2022 MPO PROJECT ID: 14091.1 MTP REFERENCE: EJ3-001, F3-002, F3-012, FT3-007, FT3-011, SD2-001, TR2-005
						Project History: RELATED TO TIP 14091.2/CSJ 0902-90-230
FORT WORTH LIMITS FROM: LIMITS TO: TIP DESCRIPTION: REMARKS:	TARRANT	0902-90-230	VA	C	FORT WORTH	FORT WORTH REV DATE: 07/2022 MPO PROJECT ID: 14091.2 MTP REFERENCE: SD2-001, TR2-005, EJ3-001, F3-002, FT3-007
						Project History: RELATED TO TIP 14091.1/CSJ 0902-90-229; 2,000,000 OF TDCS (CAT 3-TDC [MPO]) UTILIZED IN LIEU OF A LOCAL MATCH; CITY OF FORT WORTH POLICY BUNDLE TDC; HALF OF FUNDING TO BE REPAID BY THE CITY OF FORT WORTH OVER TIME (VIA FUTURE TIF DISTRICT)

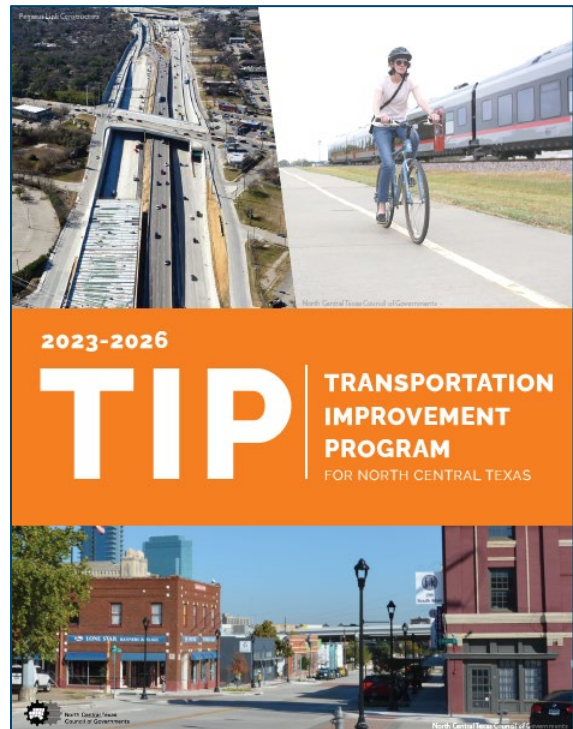
DISTRICT	COUNTY	CSJ	HWY	PHASE	CITY	PROJECT SPONSOR
FORT WORTH LIMITS FROM: LIMITS TO: TIP DESCRIPTION: REMARKS:	TARRANT ON AVONDALE-HASLET ROAD AT BNSF RAIL LINE CONSTRUCT GRADE SEPARATION NO CHANGE	0902-90-267	CS	C	HASLET	TXDOT-FORT WORTH REV DATE: 11/2023 MPO PROJECT ID: 11898.5 MTP REFERENCE: FP3-001, FP3-011, FP3-013, TSMO2-001 Project History: RELATED TO TIP 11898.5/CSJ 0902-90-268
FORT WORTH LIMITS FROM: LIMITS TO: TIP DESCRIPTION: REMARKS:	TARRANT ON AVONDALE-HASLET ROAD AT BNSF RAIL LINE CONSTRUCT GRADE SEPARATION NO CHANGE	0902-90-268	CS	C	HASLET	TXDOT-FORT WORTH REV DATE: 11/2023 MPO PROJECT ID: 11898.5 MTP REFERENCE: FP3-001, FP3-011, FP3-013, TSMO2-001 Project History: RELATED TO TIP 11898.5/CSJ 0902-90-267; 1,500,000 OF TRANSPORTATION DEVELOPMENT CREDITS (TDC [MPO]) UTILIZED IN LIEU OF A LOCAL MATCH AND ARE NOT CALCULATED IN FUNDING TOTAL; CATEGORY 5 TDCS
FORT WORTH LIMITS FROM: LIMITS TO: TIP DESCRIPTION: REMARKS:	TARRANT BROADWAY AVE FROM US 377 SH 26 RECONSTRUCT AND ADD TURN LANES WITH INTERSECTION, SIDEWALK, AND SIGNAL IMPROVEMENTS NO CHANGE	0902-90-302	CS	C	HALTOM CITY	HALTOM CITY REV DATE: 05/2024 MPO PROJECT ID: 14082 MTP REFERENCE: BP2-002, NRSA1-FTW-97, TSMO2-001, TSMO2-002 Project History: RELATED TO 0902-90-164 WHICH IS STBG CSJ FOR THIS PROJECT; CMAQ FOR TURN LANES, INTERSECTION, SIDEWALK, AND SIGNAL IMPROVEMENTS
FORT WORTH LIMITS FROM: LIMITS TO: TIP DESCRIPTION: REMARKS:	TARRANT ON RANDOL MILL RD FROM COOPER ST FM 157 (COLLINS ST) RECONSTRUCT AND WIDEN 4 TO 6 LANES INCLUDING SIDEWALKS, STREETLIGHTS, AND LANDSCAPING ADD PROJECT TO APPENDIX D OF THE 2023-2026 TIP/STIP	0902-90-325	CS	C	ARLINGTON	ARLINGTON REV DATE: 05/2024 MPO PROJECT ID: 14022 MTP REFERENCE: BP2-002, NRSA1-FTW-104 Project History:
PENDING FHWA APPROVAL						
FORT WORTH LIMITS FROM: LIMITS TO: TIP DESCRIPTION: REMARKS:	TARRANT WEST OF COOPER ST DALLAS COUNTY LINE RECONSTRUCT AND WIDEN 6 TO 8 GENERAL PURPOSE LANES, CONVERT 2 CONCURRENT MANAGED LANES TO 2/3 CONCURRENT MANAGED LANES, AND RECONSTRUCT EXISTING 4/6 DISCONTINUOUS TO 4/6 DISCONTINUOUS FRONTAGE ROAD LANES REVISE LIMITS AND CLARIFY SCOPE	1068-02-147	IH 30	C	ARLINGTON	TXDOT-FORT WORTH REV DATE: 11/2023 MPO PROJECT ID: 13001 MTP REFERENCE: FT1-28.40.3 Project History: REGIONAL 10-YEAR PLAN PROJECT; RELATED TO TIP 55097/CSJ 1068-02-127
FORT WORTH LIMITS FROM: LIMITS TO: TIP DESCRIPTION: REMARKS:	JOHNSON WEST OF AVE F MAIN STREET CONSTRUCT RAILROAD GRADE SEPARATION AND REALIGN FM 917	1181-02-033	FM 917	C	JOSHUA	TXDOT-FORT WORTH REV DATE: 07/2022 MPO PROJECT ID: 11955.1 MTP REFERENCE: RSA1-2.740.225, TSMO2-001 Project History: REGIONAL 10 YEAR PLAN PROJECT; RELATED TO TIP 11955.2/CSJ 1181-03-036
FORT WORTH LIMITS FROM: LIMITS TO: TIP DESCRIPTION: REMARKS:	JOHNSON MAIN STREET EAST OF SH 174 CONSTRUCT RR GRADE SEPARATION AND REALIGN FM 917	1181-03-036	FM 917	C	JOSHUA	TXDOT-FORT WORTH REV DATE: 07/2022 MPO PROJECT ID: 11955.2 MTP REFERENCE: RSA1-2.740.225, TSMO2-001 Project History: REGIONAL 10 YEAR PLAN PROJECT; RELATED TO TIP 11955.1/CSJ 1181-02-033

DISTRICT	COUNTY	CSJ	HWY	PHASE	CITY	PROJECT SPONSOR
FORT WORTH LIMITS FROM: LIMITS TO: TIP DESCRIPTION: REMARKS:	TARRANT AVE K/BROWN BLVD ABRAM STREET	2266-02-054	SH 360	E,R	ARLINGTON	TXDOT-FORT WORTH REV DATE: 07/2022 MPO PROJECT ID: 51345 MTP REFERENCE: AO1-9.20.3, FT1-9.30.1
Project History:						
FORT WORTH LIMITS FROM: LIMITS TO: TIP DESCRIPTION: REMARKS:	TARRANT NORTH OF E RANDOL MILL RD SOUTH OF E RANDOL MILL RD	2266-02-148	SH 360	C	ARLINGTON	TXDOT-FORT WORTH REV DATE: 11/2023 MPO PROJECT ID: 13008 MTP REFERENCE: FT1-9.20.4
Project History:						
FORT WORTH LIMITS FROM: LIMITS TO: TIP DESCRIPTION: REMARKS:	TARRANT SH 183 IH 30 OPERATIONAL IMPROVEMENTS	2266-02-150	SH 360	C	ARLINGTON	TXDOT-FORT WORTH REV DATE: 07/2022 MPO PROJECT ID: 13058 MTP REFERENCE: AO1-9.20.1, AO1-9.20.2, AO1-9.20.3
Project History: REGIONAL 10-YEAR PLAN PROJECT; GROUPED PROJECT; CSJ 5000-00-952						
FORT WORTH LIMITS FROM: LIMITS TO: TIP DESCRIPTION: REMARKS:	TARRANT SUBLETT/CAMP WISDOM ROAD TARRANT/ELLIS COUNTY LINE	2266-02-157	SH 360	C,E	ARLINGTON	NTTA REV DATE: 07/2022 MPO PROJECT ID: 55028 MTP REFERENCE: FT1-9.40.2, FT1-9.40.3, FT1-9.40.4, FT1-9.40.5
Project History: LOCAL CONTRIBUTION PAID BY NTTA						
FORT WORTH LIMITS FROM: LIMITS TO: TIP DESCRIPTION: REMARKS:	TARRANT TRINITY RIVER POST AND PADDOCK	2266-02-159	SH 360	C,E	GRAND PRAIRIE	TXDOT-FORT WORTH REV DATE: 11/2023 MPO PROJECT ID: 14092 MTP REFERENCE: BP2-002, MO3-002, NRSA1-9.20.1
Project History:						
FORT WORTH LIMITS FROM: LIMITS TO: TIP DESCRIPTION: REMARKS:	ELLIS TARRANT/ELLIS COUNTY LINE US 287	2266-03-006	SH 360	C,E	ARLINGTON	NTTA REV DATE: 07/2022 MPO PROJECT ID: 55030 MTP REFERENCE: FT1-9.40.5
Project History: LOCAL CONTRIBUTION PAID BY NTTA						
FORT WORTH LIMITS FROM: LIMITS TO: TIP DESCRIPTION: REMARKS:	TARRANT PARK SPRINGS BLVD DALLAS COUNTY LINE	2374-05-093	IH 20	C	ARLINGTON	TXDOT-FORT WORTH REV DATE: 11/2023 MPO PROJECT ID: 13027.2 MTP REFERENCE: FT1-30.60.2, FT1-30.60.3, FT1-30.70.1, MO3-001
Project History: REGIONAL 10-YEAR PLAN PROJECT; RELATED TO TIP 13027.1/CSJ 2374-05-084						

DISTRICT	COUNTY	CSJ	HWY	PHASE	CITY	PROJECT SPONSOR
FORT WORTH LIMITS FROM: LIMITS TO: TIP DESCRIPTION: REMARKS:	TARRANT LITTLE ROAD PARK SPRINGS BLVD	2374-05-094	IH 20	C	ARLINGTON	TXDOT-FORT WORTH REV DATE: 11/2022 MPO PROJECT ID: 55043.1 MTP REFERENCE: BP2-002, FT1-30.60.1
						Project History: PART OF SOUTHEAST CONNECTOR; RELATED TO TIP 55041/CSJ 0008-13-125, TIP 55043/CSJ 2374-05-066, TIP 55044/CSJ 0172-06-080; REGIONAL 10 YEAR PLAN PROJECT
FORT WORTH LIMITS FROM: LIMITS TO: TIP DESCRIPTION: REMARKS:	WISE WEST OF CR 1170 INTERSECTION OF US 81/287 AT FM 1810	2418-01-013	FM 1810	C	DECATUR	TXDOT-FORT WORTH REV DATE: 07/2022 MPO PROJECT ID: 13004.1 MTP REFERENCE: NRSA1-FTW-65, TSMO2-001
						Project History: REGIONAL 10-YEAR PLAN PROJECT; RELATED TO TIP 13004.2/CSJ 0013-07-083 AND 13004.3/CSJ 0013-09-012
FORT WORTH LIMITS FROM: LIMITS TO: TIP DESCRIPTION: REMARKS:	JOHNSON IH 35W EAST OF CR 602	3372-01-010	FM 3391	C	BURLESON	TXDOT-FORT WORTH REV DATE: 11/2023 MPO PROJECT ID: 52501 MTP REFERENCE: NRSA1-FTW-8
						Project History:

Appendix D

Environmental Clearance Projects Dallas District



DISTRICT	COUNTY	CSJ	HWY	PHASE	CITY	PROJECT SPONSOR
DALLAS	DALLAS	0000-18-033	CS	C	ROWLETT	ROWLETT
LIMITS FROM:	CHAHA RD FROM ROWLETT RD					REV DATE: 07/2022
LIMITS TO:	KIRBY RD					MPO PROJECT ID: 83144
TIP	WIDEN FROM 2 LANES TO 3 LANES					MTP REFERENCE: NRSA1-DAL-171
DESCRIPTION:						
REMARKS:	LOCAL CONTRIBUTION PAID BY ROWLETT					
						Project History: LOCAL CONTRIBUTION PAID BY THE CITY OF ROWLETT
DALLAS	ELLIS	0000-18-045	SH 360	E	MIDLOTHIAN	NTTA
LIMITS FROM:	US 287					REV DATE: 11/2023
LIMITS TO:	US 67					MPO PROJECT ID: 81140
TIP	CONSTRUCT 0 TO 4 LANE CONTINUOUS FRONTAGE ROADS (INTERIM)					MTP REFERENCE: FT1-9.50.1, FT3-003
DESCRIPTION:						
REMARKS:	ADD PROJECT TO THE APPENDIX D OF THE 2023-2026 TIP/STIP					
						Project History:
DALLAS	DALLAS	0000-18-071	CS	C	ROWLETT	ROWLETT
LIMITS FROM:	ON HICKOX RD FROM TOLER RD					REV DATE: 07/2022
LIMITS TO:	MERRITT RD					MPO PROJECT ID: 83030
TIP	WIDEN FROM 2 LANES TO 4 LANES (PHASE 2)					MTP REFERENCE: NRSA1-DAL-165
DESCRIPTION:						
REMARKS:	LOCAL CONTRIBUTION PAID BY ROWLETT					
						Project History: LOCAL CONTRIBUTION PAID BY THE CITY OF ROWLETT
DALLAS	DALLAS	0008-08-078	SH 180	C	GRAND PRAIRIE	GRAND PRAIRIE
LIMITS FROM:	MAIN STREET FROM 6TH STREET NW					REV DATE: 07/2022
LIMITS TO:	5TH STREET NE					MPO PROJECT ID: 21041
TIP	RECONSTRUCT FROM 4 LANE DIVIDED URBAN ROADWAY TO 2 LANE DIVIDED URBAN ROADWAY WITH SIDEWALKS AND ON-STREET PARKING					MTP REFERENCE: RSA1-2.520.525, BP2-002
DESCRIPTION:						
REMARKS:						
						Project History: LOCAL CONTRIBUTION PAID BY CITY OF GRAND PRAIRIE & DALLAS COUNTY; CMAQ FUNDS ARE FOR SIDEWALKS ONLY
DALLAS	DALLAS	0008-08-081	CS	C,E,R	GRAND PRAIRIE	GRAND PRAIRIE
LIMITS FROM:	ON MAIN STREET FROM SH 161					REV DATE: 07/2022
LIMITS TO:	6TH STREET NW					MPO PROJECT ID: 21040
TIP	RECONSTRUCT FROM 4 TO 2 LANES WITH TURN LANES, AUXILIARY LANES, AND SIDEWALKS					MTP REFERENCE: BP2-002, RSA1-2.520.525
DESCRIPTION:						
REMARKS:						
						Project History: LOCAL CONTRIBUTION TO BE PAID BY CITY OF GRAND PRAIRIE
DALLAS	DALLAS	0008-08-082	CS	C,E,R	GRAND PRAIRIE	GRAND PRAIRIE
LIMITS FROM:	ON MAIN STREET FROM 5TH STREET NE					REV DATE: 07/2022
LIMITS TO:	BELT LINE ROAD					MPO PROJECT ID: 21042
TIP	RECONSTRUCT FROM 4 TO 2 LANES WITH TURN LANES, AUXILIARY LANES, AND SIDEWALKS					MTP REFERENCE: BP2-002, RSA1-2.520.525
DESCRIPTION:						
REMARKS:						
						Project History: LOCAL CONTRIBUTION TO BE PAID BY CITY OF GRAND PRAIRIE
DALLAS	DALLAS	0009-11-248	IH 30	C	GARLAND	TXDOT-DALLAS
LIMITS FROM:	AT BASS PRO DRIVE					REV DATE: 05/2024
LIMITS TO:						MPO PROJECT ID: 55253
TIP	RECONSTRUCT INTERCHANGE					MTP REFERENCE: IN1-28.190.1
DESCRIPTION:						
REMARKS:	ADD CONSTRUCTION TO APPENDIX D OF THE 2023-2026 STIP					
						Project History: REGIONAL 10 YEAR PLAN PROJECT

PENDING FHWA APPROVAL

DISTRICT	COUNTY	CSJ	HWY	PHASE	CITY	PROJECT SPONSOR
DALLAS LIMITS FROM: LIMITS TO: TIP DESCRIPTION: REMARKS:	DALLAS IH 45 FERGUSON RD	0009-11-252	IH 30	C	VARIOUS	TXDOT-DALLAS REV DATE: 07/2022 MPO PROJECT ID: 13043.1 MTP REFERENCE: FT1-28.60.3
Project History: REGIONAL 10-YEAR PLAN PROJECT						
DALLAS LIMITS FROM: LIMITS TO: TIP DESCRIPTION: REMARKS:	DALLAS IH 635 BASS PRO DRIVE (IN GARLAND)	0009-11-259	IH 30	C	VARIOUS	TXDOT-DALLAS REV DATE: 02/2023 MPO PROJECT ID: 13043.2 MTP REFERENCE: FT1-28.70.5, SPD2-001, TSMO2-001, TSMO2-003
Project History: RELATED TO TIP 13043/CSJ 0009-11-129; REGIONAL 10-YEAR PLAN PROJECT						
DALLAS LIMITS FROM: LIMITS TO: TIP DESCRIPTION: REMARKS:	COLLIN SH 121 CR 375	0047-04-022	SH 5	E,R	MELISSA	TXDOT-DALLAS REV DATE: 07/2022 MPO PROJECT ID: 20085 MTP REFERENCE: RSA1-1.680.200, RSA1-1.680.210
Project History: ROW SEED PROJECT						
DALLAS LIMITS FROM: LIMITS TO: TIP DESCRIPTION: REMARKS:	DALLAS IH 635 DALLAS/COLLIN COUNTY LINE	0047-07-219	US 75	E	VARIOUS	TXDOT-DALLAS REV DATE: 07/2022 MPO PROJECT ID: 20217 MTP REFERENCE: AO1-23.50.1, FT3-014
Project History: PLANNING CSJ 0047-07-908						
DALLAS LIMITS FROM: LIMITS TO: TIP DESCRIPTION: REMARKS:	COLLIN SS 399 SOUTH OF FM 1378	0047-09-034	SH 5	C	MCKINNEY	TXDOT-DALLAS REV DATE: 11/2022 MPO PROJECT ID: 13010 MTP REFERENCE: RSA1-1.680.325
Project History: REGIONAL 10-YEAR PLAN PROJECT						
DALLAS LIMITS FROM: LIMITS TO: TIP DESCRIPTION: REMARKS:	COLLIN SH 5 US 380	0047-10-002	SS 399	C	MCKINNEY	TXDOT-DALLAS REV DATE: 11/2022 MPO PROJECT ID: 55287 MTP REFERENCE: FT1-4.20.1
Project History: REGIONAL 10-YEAR PLAN PROJECT						
DALLAS LIMITS FROM: LIMITS TO: TIP DESCRIPTION: REMARKS:	ELLIS US 77 SOUTH US 77 NORTH	0048-04-090	IH 35E	E	WAXAHACHIE	TXDOT-DALLAS REV DATE: 07/2022 MPO PROJECT ID: 55092 MTP REFERENCE: FT1-7.100.5
Project History:						
DALLAS LIMITS FROM: LIMITS TO: TIP DESCRIPTION: REMARKS:	ELLIS US 77 SOUTH US 77 NORTH	0048-04-096	IH 35E	R	WAXAHACHIE	TXDOT-DALLAS REV DATE: 07/2022 MPO PROJECT ID: 55092 MTP REFERENCE: FT1-7.100.5
Project History:						

DISTRICT	COUNTY	CSJ	HWY	PHASE	CITY	PROJECT SPONSOR
DALLAS	DENTON	0081-03-047	US 377	C	ARGYLE	TXDOT-DALLAS
LIMITS FROM:	SOUTH OF FM 1171					REV DATE: 07/2022
LIMITS TO:	CRAWFORD ROAD					MPO PROJECT ID: 20115
TIP DESCRIPTION:	RECONSTRUCT AND WIDEN ROADWAY FROM 2 LANE RURAL TO 4 LANE DIVIDED URBAN					MTP REFERENCE: RSA1-1.540.230
REMARKS:	RTR 121-DE1					
						Project History: LOCAL CONTRIBUTION PAID BY DENTON COUNTY; MPO MILESTONE POLICY PROJECT (ROUND 2)
DALLAS	DENTON	0081-03-054	US 377	E	VARIOUS	DENTON CO
LIMITS FROM:	CRAWFORD RD					REV DATE: 07/2022
LIMITS TO:	NORTH OF HICKORY CREEK					MPO PROJECT ID: 55002
TIP DESCRIPTION:	RECONSTRUCT AND WIDEN 2 LANE RURAL HIGHWAY TO 6 LANE DIVIDED URBAN					MTP REFERENCE: RSA1-1.540.220
REMARKS:	LOCAL CONTRIBUTION PAID BY DENTON COUNTY					
						Project History: LOCAL CONTRIBUTION PAID BY DENTON COUNTY
DALLAS	DENTON	0081-04-038	US 377	E	VARIOUS	DENTON CO
LIMITS FROM:	NORTH OF HICKORY CREEK					REV DATE: 07/2022
LIMITS TO:	FM 1830					MPO PROJECT ID: 55004
TIP DESCRIPTION:	RECONSTRUCT AND WIDEN 2 LANE RURAL HIGHWAY TO 6 LANE DIVIDED URBAN					MTP REFERENCE: RSA1-1.540.220
REMARKS:	LOCAL CONTRIBUTION PAID BY DENTON COUNTY					
						Project History: LOCAL CONTRIBUTION PAID BY DENTON COUNTY
DALLAS	DENTON	0081-13-065	IH 35W	C	VARIOUS	TXDOT-DALLAS
LIMITS FROM:	DALE EARNHARDT WAY					REV DATE: 05/2024
LIMITS TO:	FM 407					MPO PROJECT ID: 55259
TIP DESCRIPTION:	RECONSTRUCT AND WIDEN 4 LANE DISCONTINUOUS TO 4/6 LANE CONTINUOUS FRONTAGE ROADS					MTP REFERENCE: FT1-5.10.2
REMARKS:	ADD CONSTRUCTION TO APPENDIX D OF THE 2023-2026 STIP					
PENDING FHWA APPROVAL						Project History: REGIONAL 10-YEAR PLAN PROJECT; RELATED TO TIP 55254/CSJ 0081-13-050; PROJECT IS A PART OF A LONGER SECTION IN THE MTP THAT IS DISCONTINUOUS BUT THIS SECTION IS CONTINUOUS
DALLAS	COLLIN	0091-03-022	SH 289	C	VARIOUS	TXDOT-DALLAS
LIMITS FROM:	N BUS 289C, NORTH OF CELINA					REV DATE: 05/2024
LIMITS TO:	N CR 60/CR 107 (GRAYSON C/L)					MPO PROJECT ID: 54023
TIP DESCRIPTION:	RECONSTRUCT AND WIDEN 2 LANE RURAL HIGHWAY TO 4 LANE DIVIDED URBAN (ULTIMATE 6 LANES)					MTP REFERENCE: RSA1-1.605.200
REMARKS:	ADD CONSTRUCTION TO APPENDIX D OF THE 2023-2026 STIP					
PENDING FHWA APPROVAL						Project History: REGIONAL 10 YEAR PLAN PROJECT
DALLAS	ELLIS	0092-03-052	IH 45	E,R	FERRIS	TXDOT-DALLAS
LIMITS FROM:	S. CENTRAL STREET					REV DATE: 07/2022
LIMITS TO:	DALLAS/ELLIS COUNTY LINE					MPO PROJECT ID: 55231
TIP DESCRIPTION:	DRAINAGE IMPROVEMENTS ON FRONTAGE ROADS					MTP REFERENCE: MO3-001
REMARKS:						
						Project History: GROUPED PROJECT
DALLAS	TARRANT	0094-02-136	SH 183	E,R	VARIOUS	TXDOT-DALLAS
LIMITS FROM:	WEST OF SH 360					REV DATE: 07/2022
LIMITS TO:	DALLAS COUNTY LINE					MPO PROJECT ID: 55035
TIP DESCRIPTION:	WIDEN 7 TO 8 GENERAL PURPOSE LANES, 2 TO 6 MANAGED-C, RECONSTRUCT 4/6 LANE DISCONTINUOUS TO 4/6 LANE DISCONTINUOUS FRONTAGE ROADS & EXISTING 4 LANE COLLECTOR DISTRIBUTOR FROM SH 360 TO INTL PKWY					MTP REFERENCE: FT1-22.20.1
REMARKS:						
						Project History:

DISTRICT	COUNTY	CSJ	HWY	PHASE	CITY	PROJECT SPONSOR
DALLAS LIMITS FROM: LIMITS TO: TIP DESCRIPTION: REMARKS:	DALLAS WEST OF SH 161 0.66 MILES WEST OF SL 12 WIDEN 6/8 TO 8 GENERAL PURPOSE LANES AND RECONSTRUCT 4/6 LANE DISCONTINUOUS TO 4/6 LANE DISCONTINUOUS FRONTAGE ROADS (ULTIMATE)	0094-03-120	SH 183	E,R	IRVING	TXDOT-DALLAS REV DATE: 07/2022 MPO PROJECT ID: 55032 MTP REFERENCE: FT1-22.30.1, FT1-22.30.2
						Project History: RELATED TO TIP 55032.2/CSJ 0094-03-125; PART OF THE SH 183 ULTIMATE PROJECT
DALLAS LIMITS FROM: LIMITS TO: TIP DESCRIPTION: REMARKS:	DALLAS 0.66 MILES WEST OF SL 12 1 MILE EAST OF SL 12 WIDEN 4/6 LANE TO 4/8 LANE CONTINUOUS FRONTAGE ROADS AND CONSTRUCT ULTIMATE INTERCHANGE OF SL 12/SH 183/SH 114 (ULTIMATE)	0094-03-121	SH 183	E,R	IRVING	TXDOT-DALLAS REV DATE: 07/2022 MPO PROJECT ID: 54129 MTP REFERENCE: FT1-22.30.1, FT1-22.40.1, FT1-22.40.2, IN1-17.12.1
						Project History: RELATED TO TIP 54129.2/CSJ 0094-03-124; PART OF THE SH 183 ULTIMATE PROJECT
DALLAS LIMITS FROM: LIMITS TO: TIP DESCRIPTION: REMARKS:	DALLAS 0.66 MILES WEST OF SL 12 1 MILE EAST OF SL 12 RECONSTRUCT 2/4 TO 2/4 CONCURRENT MANAGED LANES	0094-03-124	SH 183	E,R	IRVING	TXDOT-DALLAS REV DATE: 07/2022 MPO PROJECT ID: 54129.2 MTP REFERENCE: FT1-22.30.1, FT1-22.40.1
						Project History: RELATED TO TIP 54129/CSJ 0094-03-121
DALLAS LIMITS FROM: LIMITS TO: TIP DESCRIPTION: REMARKS:	DALLAS WEST OF SH 161 0.66 MILES WEST OF SL 12 WIDEN 2/4 TO 4 CONCURRENT HOV/MANAGED LANES	0094-03-125	SH 183	E,R	IRVING	TXDOT-DALLAS REV DATE: 07/2022 MPO PROJECT ID: 55032.2 MTP REFERENCE: FT1-22.30.1, FT1-22.30.2
						Project History: RELATED TO TIP 55032/CSJ 0094-03-120
DALLAS LIMITS FROM: LIMITS TO: TIP DESCRIPTION: REMARKS:	DALLAS 1.0 MILE EAST OF SL 12 WEST END OF ELM FORK TRINITY RIVER BRIDGE RECONSTRUCT EXISTING 8 GP LANES, 2 TO 4 CONCURRENT MANAGED LANES, AND 4/6 DISCONTINUOUS TO 6/8 CONTINUOUS FRONTAGE ROADS (ULTIMATE)	0094-07-044	SH 183	E,R	IRVING	TXDOT-DALLAS REV DATE: 07/2022 MPO PROJECT ID: 53198 MTP REFERENCE: FT1-22.40.2
						Project History:
DALLAS LIMITS FROM: LIMITS TO: TIP DESCRIPTION: REMARKS:	DALLAS WEST END OF ELM FORK TRINITY RIVER BRIDGE WEST OF IH 35E RECONSTRUCT AND WIDEN 6/8 TO 6/8 GP LANES & RECONSTRUCT 4/6 DISCONTINUOUS TO 4/8 LANE CONTINUOUS FRONTAGE ROADS (ULTIMATE)	0094-07-045	SH 183	E,R	IRVING	TXDOT-DALLAS REV DATE: 07/2022 MPO PROJECT ID: 54072 MTP REFERENCE: FT1-22.40.2, FT1-22.40.3
						Project History: RELATED TO TIP 54072.2/CSJ 0094-07-046
DALLAS LIMITS FROM: LIMITS TO: TIP DESCRIPTION: REMARKS:	DALLAS WEST END OF ELM FORK TRINITY RIVER BRIDGE WEST OF IH 35E RECONSTRUCT AND WIDEN 2 TO 4/6 MANAGED LANES	0094-07-046	SH 183	E,R	IRVING	TXDOT-DALLAS REV DATE: 07/2022 MPO PROJECT ID: 54072.2 MTP REFERENCE: FT1-22.40.2, FT1-22.40.3
						Project History: RELATED TO TIP 54072/CSJ 0094-07-045

DISTRICT	COUNTY	CSJ	HWY	PHASE	CITY	PROJECT SPONSOR
DALLAS	DALLAS	0095-02-096	US 80	C	SUNNYVALE	TXDOT-DALLAS
LIMITS FROM:	EAST OF BELT LINE RD					REV DATE: 05/2024
LIMITS TO:	LAWSON RD					MPO PROJECT ID: 53110
TIP	RECONSTRUCT AND WIDEN 4 TO 6 MAINLANES AND 2/4 LANE CONTINUOUS FRONTAGE					
DESCRIPTION:	ROAD TO 4/6 LANE CONTINUOUS FRONTAGE ROADS					MTP REFERENCE: FT1-32.10.3
REMARKS:	ADD CONSTRUCTION TO APPENDIX D OF THE 2023-2026 STIP					
PENDING FHWA APPROVAL						Project History: REGIONAL 10-YEAR PLAN PROJECT; RELATED TO TIP 53110.2/CSJ 2374-02-162; PROJECT IS A PORTION OF A LONGER MTP SECTION THAT HAS DISCONTINUOUS FRONTAGE ROADS, BUT FRONTAGE ROADS ARE CONTINUOUS IN THIS SECTION
DALLAS	DALLAS	0095-10-033	US 80	E,R	MESQUITE	TXDOT-DALLAS
LIMITS FROM:	IH 30					REV DATE: 07/2022
LIMITS TO:	EAST OF TOWN EAST BLVD					MPO PROJECT ID: 53108
TIP	RECONSTRUCT AND WIDEN 4 TO 6 MAIN LANES AND 2/6 TO 4/6 LANE CONTINUOUS					
DESCRIPTION:	FRONTAGE ROADS					MTP REFERENCE: FT1-32.10.1
REMARKS:						
						Project History: REGIONAL 10-YEAR PLAN "SEED MONEY" PROJECT
DALLAS	KAUFMAN	0095-14-027	IH 20	E,R	VARIOUS	TXDOT-DALLAS
LIMITS FROM:	DALLAS COUNTY LINE					REV DATE: 07/2022
LIMITS TO:	SP 557					MPO PROJECT ID: 55219
TIP	ADD 0 TO 4 CONTINUOUS FRONTAGE ROADS					
DESCRIPTION:						MTP REFERENCE: NRSA1-30.100.1, NRSA1-30.100.2
REMARKS:						
						Project History:
DALLAS	COLLIN	0135-02-065	US 380	C	VARIOUS	TXDOT-DALLAS
LIMITS FROM:	COIT ROAD					REV DATE: 08/2023
LIMITS TO:	JCT US 380/UNIVERSITY DRIVE					MPO PROJECT ID: 13067
TIP	FROM COIT RD TO LAKEWOOD RD: RECONSTRUCT 6 TO 6 LANE ARTERIAL; FROM LAKEWOOD TO JCT US 380/UNIVERSITY DRIVE: RECONSTRUCT AND WIDEN 6 LANE ARTERIAL AS AN 8 LANE FREEWAY WITH 0 TO 4/6 LANE CONTINUOUS FRONTAGE ROADS					
DESCRIPTION:						MTP REFERENCE: FT1-2.80.1, RSA1-2.225.550
REMARKS:	REVISE SCOPE					
						Project History: REGIONAL 10-YEAR PLAN PROJECT; PART OF SE CONNECTOR CAT 2/12 EXCHANGE
DALLAS	COLLIN	0135-03-053	US 380	C	MCKINNEY	TXDOT-DALLAS
LIMITS FROM:	JCT US 380/EAST UNIVERSITY (EAST OF MCKINNEY)					REV DATE: 05/2023
LIMITS TO:	FM 1827					MPO PROJECT ID: 13068
TIP	RECONSTRUCT AND WIDEN 6 LANE ARTERIAL TO 8 LANE FREEWAY AND CONSTRUCT 0					
DESCRIPTION:	TO 4/6 LANE CONTINUOUS FRONTAGE ROADS					MTP REFERENCE: FT1-2.110.1, RSA1-2.225.665
REMARKS:	REVISE LIMITS AND SCOPE					
PENDING FHWA APPROVAL						Project History: REGIONAL 10-YEAR PLAN PROJECT; RELATED TO TIP 55233.1/CSJ 0135-03-057 WHICH WIDENS EXISTING ARTERIAL FROM 4 TO 6 LANES PRIOR TO FY2027
DALLAS	COLLIN	0135-04-036	US 380	C	PRINCETON	TXDOT-DALLAS
LIMITS FROM:	JCT US 380/EAST PRINCETON DRIVE					REV DATE: 11/2022
LIMITS TO:	CR 560					MPO PROJECT ID: 13069
TIP	RECONSTRUCT AND WIDEN 4 LANE ARTERIAL TO 8 LANE FREEWAY AND CONSTRUCT 0					
DESCRIPTION:	TO 4/6 LANE FRONTAGE ROADS					MTP REFERENCE: FT1-2.130.1, RSA1-2.225.675
REMARKS:	REVISE LIMITS					
						Project History: REGIONAL 10-YEAR PLAN PROJECT
DALLAS	COLLIN	0135-04-038	US 380	C	FARMERSVILLE	TXDOT-DALLAS
LIMITS FROM:	CR 560					REV DATE: 11/2023
LIMITS TO:	JCT US 380/AUDIE MURPHY (WEST OF FARMERSVILLE)					MPO PROJECT ID: 55285
TIP	RECONSTRUCT AND WIDEN 4 LANE ARTERIAL TO 6 LANE FREEWAY AND CONSTRUCT 0					
DESCRIPTION:	TO 4/6 LANE CONTINUOUS FRONTAGE ROADS					MTP REFERENCE: FT1-2.140.1, RSA1-2.225.675
REMARKS:	ADD CONSTRUCTION TO APPENDIX D OF THE 2023-2026 TIP/STIP					
						Project History:

DISTRICT	COUNTY	CSJ	HWY	PHASE	CITY	PROJECT SPONSOR
DALLAS LIMITS FROM: LIMITS TO: TIP DESCRIPTION: REMARKS:	COLLIN EAST OF DALLAS NORTH TOLLWAY WEST OF SH 289 EXTEND FRONTAGE ROAD CROSSING AT THE RR	0135-11-023	US 380	E	VARIOUS	TXDOT-DALLAS REV DATE: 07/2022 MPO PROJECT ID: 55291 MTP REFERENCE: MO3-002
Project History:						
DALLAS LIMITS FROM: LIMITS TO: TIP DESCRIPTION: REMARKS:	COLLIN JCT US 380/WEST UNIVERSITY (WEST OF MCKINNEY) JCT US 380/EAST UNIVERSITY (EAST OF MCKINNEY) CONSTRUCT 0 TO 8 LANE FREEWAY AND 0 TO 4/6 LANE FRONTAGE ROADS	0135-15-002	US 380	C	MCKINNEY	TXDOT-DALLAS REV DATE: 11/2022 MPO PROJECT ID: 13070 MTP REFERENCE: FT1-2.80.1, FT1-2.90.1, FT1-2.100.1
Project History: REGIONAL 10-YEAR PLAN PROJECT						
DALLAS LIMITS FROM: LIMITS TO: TIP DESCRIPTION: REMARKS:	ELLIS WEST OF BOYCE RD EAST OF COOKE RD RECONSTRUCT 4 LANE ARTERIAL TO 4 LANE FREEWAY, CONSTRUCT 0 TO 4 LANE CONTINUOUS FRONTAGE ROADS AND INTERCHANGES AT BOYCE RD AND COOKE RD REVISE SCOPE	0172-08-103	US 287	C	ENNIS	TXDOT-DALLAS REV DATE: 05/2024 MPO PROJECT ID: 53119 MTP REFERENCE: FT1-1.110.4
Project History: NEW PROPOSED 10-YEAR PLAN PROJECT; IN PROXIMITY TO ENNIS SPEEDWAY						
PENDING FHWA APPROVAL						
DALLAS LIMITS FROM: LIMITS TO: TIP DESCRIPTION: REMARKS:	ELLIS MCKINNEY STREET BRECKENRIDGE STREET CONSTRUCT GRADE SEPARATION AT THE INTERSECTIONS OF BUS US 287/ENNIS AVENUE AND BOTH UPRR AND E MAIN ST; AND RECONSTRUCT ENNIS AVE FROM 4 TO 4 LANES ADD CONSTRUCTION TO APPENDIX D OF THE 2023-2026 STIP; LOCAL CONTRIBUTION PAID BY ENNIS AND UNION PACIFIC	0172-12-007	BUS 287S	C	ENNIS	TXDOT-DALLAS REV DATE: 05/2024 MPO PROJECT ID: 14028 MTP REFERENCE: FP2-120, FP3-001, FP3-013, MO3-002, SD2-001, SPD2-002, TSMO2-001
Project History: REGIONAL 10 YEAR PLAN PROJECT						
PENDING FHWA APPROVAL						
DALLAS LIMITS FROM: LIMITS TO: TIP DESCRIPTION: REMARKS:	DENTON TURBEVILLE RD US 77 RECONSTRUCT EXISTING 6/8 INTERIM GP LANES TO 8 GP LANES; RECONSTRUCT AND CONVERT 2 REVERSIBLE TO 4 CONCURRENT MANAGED LANES FROM TURBEVILLE TO CORINTH	0196-01-108	IH 35E	E,R	VARIOUS	TXDOT-DALLAS REV DATE: 07/2022 MPO PROJECT ID: 25033.1 MTP REFERENCE: FT1-7.10.3, FT1-7.10.4, FT1-7.10.5
Project History:						
DALLAS LIMITS FROM: LIMITS TO: TIP DESCRIPTION: REMARKS:	DENTON AT LAKE SHARON DRIVE/DOBBS ROAD CONSTRUCT INTERCHANGE	0196-01-113	IH 35E	C	VARIOUS	TXDOT-DALLAS REV DATE: 02/2023 MPO PROJECT ID: 13033.5 MTP REFERENCE: IN1-7.480.1
Project History: REGIONAL 10-YEAR PLAN PROJECT						
DALLAS LIMITS FROM: LIMITS TO: TIP DESCRIPTION: REMARKS:	DENTON DALLAS COUNTY LINE FM 407 RCNST & CONVERT 2 REV TO 4 CONC MNGD LNS; WIDEN 6 TO 8 CD LANES (DALLAS C/L TO SH 121); RCNST 8 TO 8 GP LNS (SH 121 TO FM 407); RCNST 2/6 TO 2/8 CONT FRTG (FM 407 TO SRT/SH 121); AND RCNST 4/6 TO 2/6 CONT FRTG FROM (SRT/SH 121 TO DALLAS C/L)	0196-02-124	IH 35E	E,R	VARIOUS	TXDOT-DALLAS REV DATE: 07/2022 MPO PROJECT ID: 13033 MTP REFERENCE: FT1-7.10.6, FT1-7.20.1
Project History: REGIONAL 10-YEAR PLAN PROJECT						

DISTRICT	COUNTY	CSJ	HWY	PHASE	CITY	PROJECT SPONSOR
DALLAS LIMITS FROM: LIMITS TO: TIP DESCRIPTION: REMARKS:	DENTON FM 407 TURBEVILLE ROAD	0196-02-125	IH 35E	E,R	VARIOUS	TXDOT-DALLAS REV DATE: 07/2022 MPO PROJECT ID: 25033.2 MTP REFERENCE: FT1-7.10.5
Project History: REGIONAL 10-YEAR PLAN PROJECT						
DALLAS LIMITS FROM: LIMITS TO: TIP DESCRIPTION: REMARKS:	DALLAS IH 30 NORTH OF OAK LAWN AVE	0196-03-199	IH 35E	E	DALLAS	TXDOT-DALLAS REV DATE: 07/2022 MPO PROJECT ID: 55061 MTP REFERENCE: FT1-7.60.6, FT1-7.70.1
Project History: LOWEST STEMMONS PHASE 2; RELATED TO TIP 55061.2/CSJ 0196-03-285						
DALLAS LIMITS FROM: LIMITS TO: TIP DESCRIPTION: REMARKS:	DALLAS LOMBARDY LANE SPUR 482 (STOREY RD)	0196-03-223	IH 35E	E,R	DALLAS	TXDOT-DALLAS REV DATE: 07/2022 MPO PROJECT ID: 52201 MTP REFERENCE: FT1-7.50.1, TSMO2-005
Project History:						
DALLAS LIMITS FROM: LIMITS TO: TIP DESCRIPTION: REMARKS:	DALLAS MANANA DRIVE ROYAL LANE	0196-03-263	IH 35E	E	DALLAS	DALLAS CO REV DATE: 07/2022 MPO PROJECT ID: 83259 MTP REFERENCE: NRSA1-7.40.1, BP2-002
Project History: LOCAL CONTRIBUTION PAID BY DALLAS COUNTY						
DALLAS LIMITS FROM: LIMITS TO: TIP DESCRIPTION: REMARKS:	DALLAS NORTH OF OAK LAWN AVE SH 183	0196-03-266	IH 35E	E,R	DALLAS	TXDOT-DALLAS REV DATE: 07/2022 MPO PROJECT ID: 55062 MTP REFERENCE: FT1-7.60.1, FT1-7.60.2, FT1-7.60.4, FT1-7.60.5
Project History: LOWER STEMMONS; RELATED TO TIP 55062.2/CSJ 0196-03-286						
DALLAS LIMITS FROM: LIMITS TO: TIP DESCRIPTION: REMARKS:	DALLAS SOUTH OF SS 482 (STOREY LANE) CROWN ROAD	0196-03-283	IH 35E	E,R	DALLAS	TXDOT-DALLAS REV DATE: 07/2022 MPO PROJECT ID: 55162 MTP REFERENCE: FT1-7.40.1, FT1-7.50.1
Project History:						
DALLAS LIMITS FROM: LIMITS TO: TIP DESCRIPTION: REMARKS:	DALLAS MEDICAL DISTRICT DRIVE SH 183	0196-03-286	IH 35E	E,R	DALLAS	TXDOT-DALLAS REV DATE: 07/2022 MPO PROJECT ID: 55062.2 MTP REFERENCE: FT1-7.60.61, FT1-7.60.2
Project History: LOWER STEMMONS; RELATED TO TIP 55062/CSJ 0196-03-266						

DISTRICT	COUNTY	CSJ	HWY	PHASE	CITY	PROJECT SPONSOR
DALLAS LIMITS FROM: LIMITS TO: TIP DESCRIPTION: REMARKS:	DALLAS SH 310 AND SM WRIGHT IH 20 RECONSTRUCT AND WIDEN FREEWAY FROM 6 TO 8 LANES WITH AUXILIARY LANE AND 4/6 TO 4/6 LANE DISCONTINUOUS FRONTAGE ROADS AND ASSET OPTIMIZATION FROM LAKE JUNE TO IH 20	0197-02-107	US 175	E	DALLAS	TXDOT-DALLAS REV DATE: 07/2022 MPO PROJECT ID: 11900 MTP REFERENCE: FT1-36.10.1, AO1-36.10.2
Project History:						
DALLAS LIMITS FROM: LIMITS TO: TIP DESCRIPTION: REMARKS:	ELLIS AT LAKE RIDGE PARKWAY CONSTRUCT INTERCHANGE INCREASE FUNDING	0261-01-041	US 67	C	CEDAR HILL	TXDOT-DALLAS REV DATE: 11/2023 MPO PROJECT ID: 55014 MTP REFERENCE: IN1-38.598.1
Project History: REGIONAL 10-YEAR PLAN PROJECT; RELATED TO TIP 55014.2/CSJ 0261-02-081						
DALLAS LIMITS FROM: LIMITS TO: TIP DESCRIPTION: REMARKS:	DALLAS FM 1382 SOUTH OF IH 20 CONSTRUCT FROM 0 TO 1 REVERSIBLE EXPRESS LANE	0261-02-044	US 67	E,R	DALLAS	TXDOT-DALLAS REV DATE: 07/2022 MPO PROJECT ID: 55040 MTP REFERENCE: FT1-38.20.1
Project History:						
DALLAS LIMITS FROM: LIMITS TO: TIP DESCRIPTION: REMARKS:	DALLAS AT LAKE RIDGE PARKWAY CONSTRUCT INTERCHANGE REVISE FUNDING	0261-02-081	US 67	C	VARIOUS	TXDOT-DALLAS REV DATE: 11/2023 MPO PROJECT ID: 55014.2 MTP REFERENCE: IN1-38.598.1
Project History: REGIONAL 10 YEAR PLAN PROJECT; RELATED TO TIP 55014/CSJ 0261-01-041						
DALLAS LIMITS FROM: LIMITS TO: TIP DESCRIPTION: REMARKS:	DENTON EAST OF FM 156 WEST OF IH 35W CONSTRUCT 0 TO 6 MAINLANES, AND RECONSTRUCT EXISTING 4/6 FRONTAGE ROADS TO 4/8 FRONTAGE ROADS	0353-02-072	SH 114	E	FORT WORTH	TXDOT-DALLAS REV DATE: 07/2022 MPO PROJECT ID: 53195 MTP REFERENCE: FT1-12.20.3
Project History:						
DALLAS LIMITS FROM: LIMITS TO: TIP DESCRIPTION: REMARKS:	DALLAS SH 114 W OF LUNA RD (NEAR ELM FORK TRIN R) RECONSTRUCT 4 TO 4 LANE DIVIDED URBAN AND CONSTRUCT 0 TO 2 CONCURRENT MANAGED LANES	0353-04-068	SP 348	E	IRVING	TXDOT-DALLAS REV DATE: 07/2022 MPO PROJECT ID: 54054 MTP REFERENCE: FT1-18.10.1
Project History:						
DALLAS LIMITS FROM: LIMITS TO: TIP DESCRIPTION: REMARKS:	DALLAS AT SKILLMAN RECONSTRUCT GRADE SEPARATION	0353-05-120	SL 12	E,R	DALLAS	TXDOT-DALLAS REV DATE: 07/2022 MPO PROJECT ID: 55112 MTP REFERENCE: TSMO2-001
Project History: REGIONAL 10-YEAR PLAN PROJECT						

DISTRICT	COUNTY	CSJ	HWY	PHASE	CITY	PROJECT SPONSOR
DALLAS LIMITS FROM: LIMITS TO: TIP DESCRIPTION: REMARKS:	DALLAS ON NORTHWEST HWY/SL 12 AT PRESTON ROAD	0353-05-132	MH	C,E	DALLAS	DALLAS REV DATE: 07/2022 MPO PROJECT ID: 14021 MTP REFERENCE: TSMO2-001, SD3-001
						Project History: PROJ. WILL NOT BE ADDED TO THE FOUR-YEAR WINDOW UNTIL PRIVATE SECTOR CONTRIBUTIONS HAVE BEEN SECURED; LOCAL CONTRIBUTION PAID BY CITY OF DALLAS AND PRIVATE SECTOR PARTNERS
DALLAS LIMITS FROM: LIMITS TO: TIP DESCRIPTION: REMARKS:	DALLAS SL 12 SH 183	0353-06-064	SH 114	E,R	IRVING	TXDOT-DALLAS REV DATE: 07/2022 MPO PROJECT ID: 52569 MTP REFERENCE: FT1-12.50.5
						Project History: RELATED TO TIP 52569.2/CSJ 0353-06-066
DALLAS LIMITS FROM: LIMITS TO: TIP DESCRIPTION: REMARKS:	DALLAS EAST OF ROCHELLE SH 183	0353-06-066	SH 114	E,R	IRVING	TXDOT-DALLAS REV DATE: 07/2022 MPO PROJECT ID: 52569.2 MTP REFERENCE: FT1-12.50.4, FT1-12.50.5
						Project History: RELATED TO TIP 52569/CSJ 0353-06-064
DALLAS LIMITS FROM: LIMITS TO: TIP DESCRIPTION: REMARKS:	DALLAS US 67 ANN ARBOR AVE	0442-02-159	IH 35E	E,R	DALLAS	TXDOT-DALLAS REV DATE: 07/2022 MPO PROJECT ID: 55094 MTP REFERENCE: FT1-7.90.1
						Project History: REGIONAL 10-YEAR PLAN PROJECT; S. GATEWAY (ULTIMATE)
DALLAS LIMITS FROM: LIMITS TO: TIP DESCRIPTION: REMARKS:	ROCKWALL SOUTH OF FM 548 JCT SH 205/JOHN KING (S. GOLIAD ST)	0451-01-053	SH 205	E,R	ROCKWALL	TXDOT-DALLAS REV DATE: 07/2022 MPO PROJECT ID: 55071 MTP REFERENCE: RSA1-1.715.475, RSA1-1.715.500, RSA1-1.715.525
						Project History:
DALLAS LIMITS FROM: LIMITS TO: TIP DESCRIPTION: REMARKS:	KAUFMAN SOUTH OF FM 548 US 80	0451-02-028	SH 205	E,R	TERRELL	TXDOT-DALLAS REV DATE: 07/2022 MPO PROJECT ID: 55072 MTP REFERENCE: RSA1-1.715.550, RSA1-1.715.610
						Project History:
DALLAS LIMITS FROM: LIMITS TO: TIP DESCRIPTION: REMARKS:	ROCKWALL JCT SH 205/JOHN KING (N. GOLIAD ST) NORTH OF JOHN KING (COLLIN COUNTY LINE)	0451-04-025	SH 205	C	ROCKWALL	TXDOT-DALLAS REV DATE: 05/2024 MPO PROJECT ID: 55074.1 MTP REFERENCE: RSA1-1.715.200
						Project History: REGIONAL 10 YEAR PLAN PROJECT; PROJECT LETTING WITH TIP 13038.1/CSJ 0451-05-003

PENDING FHWA APPROVAL

DISTRICT	COUNTY	CSJ	HWY	PHASE	CITY	PROJECT SPONSOR
DALLAS	ROCKWALL	0451-05-003	SH 205	C	ROCKWALL	TXDOT-DALLAS
LIMITS FROM:	JCT SH 205/JOHN KING (S GOLIAD ST)					REV DATE: 05/2024
LIMITS TO:	JCT SH 205/JOHN KING (N GOLIAD ST)					MPO PROJECT ID: 13038.1
TIP	RECONSTRUCT 4 LANE TO 4 LANE ROADWAY					
DESCRIPTION:						MTP REFERENCE: MO3-001, TSMO2-001
REMARKS:	ADD CONSTRUCTION TO APPENDIX D OF THE 2023-2026 STIP					
PENDING FHWA APPROVAL						Project History: REGIONAL 10 YEAR PLAN PROJECT; PROJECT LETTING WITH TIP 55074.1/CSJ 0451-04-025; TIP 13038/CSJ 0451-05-001 IS THE ULTIMATE PROJECT
DALLAS	KAUFMAN	0495-01-064	SP 557	C	TERRELL	TERRELL
LIMITS FROM:	AT LAS LOMAS PARKWAY (CR 305)					REV DATE: 07/2022
LIMITS TO:						MPO PROJECT ID: 53138.2
TIP	CONSTRUCT PHASE 1 (4-LANES) OF ULTIMATE 6 LANE BRIDGE PLUS CONNECTIONS TO					
DESCRIPTION:	LAS LOMAS PARKWAY					MTP REFERENCE: FT1-34.10.1
REMARKS:	LOCAL CONTRIBUTION PAID FOR BY CITY OF TERRELL AND KAUFMAN CO					
						Project History: LOCAL CONTRIBUTION TO BE PAID BY TERRELL AND KAUFMAN CO
DALLAS	KAUFMAN	0495-01-065	SP 557	C	TERRELL	TERRELL
LIMITS FROM:	AT LAS LOMAS PARKWAY (CR 305)					REV DATE: 07/2022
LIMITS TO:						MPO PROJECT ID: 83262
TIP	CONSTRUCT PHASE 2 (FINAL 2-LANES) OF ULTIMATE 6 LANE BRIDGE PLUS CONNECTIONS					
DESCRIPTION:	TO LAS LOMAS PARKWAY					MTP REFERENCE: FT1-34.10.1
REMARKS:	LOCAL CONTRIBUTION PAID FOR BY CITY OF TERRELL					
						Project History: LOCAL CONTRIBUTION PAID FOR BY CITY OF TERRELL
DALLAS	KAUFMAN	0495-01-066	SP 557	C	TERRELL	TERRELL
LIMITS FROM:	FM 148					REV DATE: 05/2023
LIMITS TO:	IH 20					MPO PROJECT ID: 83224
TIP	CONSTRUCT 0 TO 2 LANE DISCONTINUOUS FRONTAGE ROAD (EASTBOUND ONLY)					
DESCRIPTION:						MTP REFERENCE: FT1-34.10.1
REMARKS:	REVISE SCOPE					
						Project History:
DALLAS	KAUFMAN	0495-01-071	IH 20	E,R	TERRELL	TXDOT-DALLAS
LIMITS FROM:	SP 557					REV DATE: 07/2022
LIMITS TO:	EAST OF CR 138 (WILSON RD)					MPO PROJECT ID: 55220
TIP	ADD 0 TO 4 LANE CONTINUOUS FRONTAGE ROADS					
DESCRIPTION:						MTP REFERENCE: NRSA1-30.110.1
REMARKS:						
						Project History:
DALLAS	FANNIN	0549-02-028	SH 121	E,R	MELISSA	TXDOT-DALLAS
LIMITS FROM:	NORTH OF CR 635					REV DATE: 07/2022
LIMITS TO:	CR 635 (FANNIN COUNTY LINE)					MPO PROJECT ID: 55167
TIP	RECONSTRUCT AND WIDEN THREE LANE UNDIVIDED TO FOUR LANE DIVIDED RURAL					
DESCRIPTION:	ROADWAY					MTP REFERENCE: RSA1-1.745.200
REMARKS:						
						Project History: TRANSITION AREA ASSOCIATED WITH TIP 20076/CSJ 0549-03-021; PART OF RURAL TIP/STIP
DALLAS	DALLAS	0581-02-153	SL 12	E,R	IRVING	TXDOT-DALLAS
LIMITS FROM:	SOUTH OF SH 183					REV DATE: 07/2022
LIMITS TO:	IH 35E					MPO PROJECT ID: 54128
TIP	WIDEN 6 TO 8 GENERAL PURPOSE LANES AND RECONSTRUCT 4/6 LANE DISCONTINUOUS					
DESCRIPTION:	TO 4/6 LANE CONTINUOUS FRONTAGE ROADS (ULTIMATE)					MTP REFERENCE: FT1-17.10.1
REMARKS:						
						Project History: RELATED TO TIP 54128.2/CSJ 0581-02-055; PART OF THE SH 183 ULTIMATE PROJECT

DISTRICT	COUNTY	CSJ	HWY	PHASE	CITY	PROJECT SPONSOR	
DALLAS	DALLAS	0581-02-155	SL 12	E,R	IRVING	TXDOT-DALLAS	
LIMITS FROM:	SOUTH OF SH 183					REV DATE:	07/2022
LIMITS TO:	IH 35E					MPO PROJECT ID:	54128.2
TIP	CONSTRUCT 2 TO 4 CONCURRENT MANAGED LANES					MTP REFERENCE:	FT1-17.10.1
DESCRIPTION:							
REMARKS:							

Project History: RELATED TO TIP 54128/CSJ 0581-02-153

DALLAS	KAUFMAN	0697-07-002	FM 429	C	TERRELL	TXDOT-DALLAS	
LIMITS FROM:	US 80					REV DATE:	05/2024
LIMITS TO:	SOUTH OF US 80					MPO PROJECT ID:	13074.1
TIP	RECONSTRUCT, WIDEN, AND REALIGN 2 LANE TO 4 LANE ROADWAY WITH SHOULDERS					MTP REFERENCE:	MO3-002, NRSA1-DAL-342, TSMO2-001
DESCRIPTION:							
REMARKS:	REVISE SCOPE; CHANGE CSJ FROM 0697-03-033 TO 0697-07-002						

PENDING FHWA APPROVAL

Project History: REGIONAL 10 YEAR PLAN PROJECT; PROJECT RELATED TO TIP 13074.2/CSJ 1089-04-002; PART OF THE LOOP 9 CAT 2/STBG EXCHANGE APPROVED BY THE RTC ON OCTOBER 14, 2021

DALLAS	DALLAS	0918-47-087	VA	C	DALLAS	DALLAS	
LIMITS FROM:	DALLAS CBD STREETCAR CIRCULATOR EXPANSION FROM UNION STATION/HOUSTON STREET					REV DATE:	05/2023
LIMITS TO:	YOUNG AT THE CONVENTION CENTER HOTEL					MPO PROJECT ID:	11917
TIP	DALLAS CBD STREETCAR CIRCULATOR EXPANSION FROM OAK CLIFF TO DOWNTOWN					MTP REFERENCE:	TR1-10351.2
DESCRIPTION:	DALLAS (PHASE III); CONSTRUCT DALLAS CBD STREETCAR EXTENSION NORTH						
REMARKS:	ADD PROJECT TO APPENDIX D OF THE 2023-2026 TIP/STIP						

Project History: RELATED TO TIP 11922/CSJ 0918-47-088, TIP 11916/CSJ 0918-47-086, & TIP 20134/CSJ 0918-45-887

DALLAS	DALLAS	0918-47-208	CS	C	VARIOUS	DALLAS CO	
LIMITS FROM:	ON WINTERGREEN RD FROM JEFFERSON STREET					REV DATE:	05/2024
LIMITS TO:	WEST OF CARPENTER ROAD					MPO PROJECT ID:	14002
TIP	RECONSTRUCT AND WIDEN 2 LANE UNDIVIDED RURAL TO 4 LANE DIVIDED URBAN					MTP REFERENCE:	NRSA1-DAL-191
DESCRIPTION:							
REMARKS:	ADD CONSTRUCTION TO APPENDIX D OF THE 2023-2026 STIP						

PENDING FHWA APPROVAL

Project History:

DALLAS	DALLAS	0918-47-277	VA	E	DALLAS	DALLAS	
LIMITS FROM:	DALLAS CENTRAL BUSINESS DISTRICT (HIGH SPEED RAIL STATION AREA) BOUNDED BY MEMORIAL DR. ON THE NORTH					REV DATE:	07/2022
LIMITS TO:	CADIZ ST. ON THE SOUTH, RIVERFRONT BLVD ON THE WEST, S. LAMAR ST. ON THE EAST					MPO PROJECT ID:	14085.1
TIP	CONCEPTUAL STUDY TO SUPPORT DEVELOPMENT AND ROADWAY INFRASTRUCTURE					MTP REFERENCE:	TR3-005
DESCRIPTION:	FOR NEW MULTIMODAL FACILITY IN AND AROUND DOWNTOWN DALLAS; FACILITY WILL INTERFACE WITH HIGH SPEED RAIL, BUS, RAIL, AND OTHER MODES						
REMARKS:							

Project History: RELATED TO TIP 14085.2/CSJ 0918-47-307 AND 14085.3/0918-47-306

DALLAS	DALLAS	0918-47-281	CS	C	DALLAS	DALLAS	
LIMITS FROM:	BOUNDED BY US 75 TO THE WEST, GREENVILLE AVE TO THE EAST,					REV DATE:	05/2024
LIMITS TO:	LOVERS LN TO THE NORTH, AND MOCKINGBIRD LN TO THE SOUTH					MPO PROJECT ID:	14018
TIP	PEDESTRIAN IMPROVEMENTS INCLUDING TRAFFIC SIGNALS, SIDEWALKS, CROSSWALKS,					MTP REFERENCE:	BP2-002, TSMO2-001, TSMO2-002
DESCRIPTION:	LIGHTING, AND INTERSECTION IMPROVEMENTS						
REMARKS:	ADD CONSTRUCTION TO APPENDIX D OF THE 2023-2026 STIP						

PENDING FHWA APPROVAL

Project History:

DALLAS	DALLAS	0918-47-295	CS	C	DALLAS	DALLAS	
LIMITS FROM:	PARK LANE FROM GREENVILLE AVENUE					REV DATE:	05/2024
LIMITS TO:	HEMLOCK AVENUE					MPO PROJECT ID:	14079
TIP	RECONSTRUCT ROADWAY TO ACCOMMODATE BICYCLE LANE AND SIDEWALKS FROM					MTP REFERENCE:	BP2-002, NRSA1-DAL-313, SD2-001, TSMO2-001
DESCRIPTION:	GREENVILLE AVE TO HEMLOCK AVE; INTERSECTION IMPROVEMENTS AT SHADY BROOK AND 5-POINT INTERSECTIONS; RESTRIPE PAVEMENT TO ACCOMMODATE 4 THROUGH LANES WITH LEFT TURN LANES AND BICYCLE LANES						
REMARKS:	ADD CONSTRUCTION TO APPENDIX D OF THE 2023-2026 STIP						

PENDING FHWA APPROVAL

Project History: 1,532,507 TRANSPORTATION DEVELOPMENT CREDITS UTILIZED IN LIEU OF A LOCAL MATCH AND ARE NOT CALCULATED IN FUNDING TOTAL; DALLAS MTP POLICY BUNDLE TDCs

DISTRICT	COUNTY	CSJ	HWY	PHASE	CITY	PROJECT SPONSOR
DALLAS	DALLAS	0918-47-313	CS	C	BALCH SPRINGS	BALCH SPRINGS
LIMITS FROM:	ON HICKORY TREE ROAD; FROM ELAM ROAD					REV DATE: 11/2023
LIMITS TO:	LAKE JUNE ROAD					MPO PROJECT ID: 25078
TIP	RECONSTRUCT FROM 2 TO 3 LANES WITH PEDESTRIAN IMPROVEMENTS, INCLUDING					MTP REFERENCE: BP2-002, NRSA1-DAL-324, SD2-001
DESCRIPTION:	SIDEWALKS AND SHARED-USE PATH					
REMARKS:	ADD CONSTRUCTION TO THE APPENDIX D OF THE 2023-2026 TIP/STIP; LOCAL CONTRIBUTION PAID BY DALLAS CO (MCIP FUNDS)					
						Project History:
DALLAS	DALLAS	0918-47-363	VA	C	DALLAS	DALLAS
LIMITS FROM:	DEEP ELLUM PARKING IMPROVEMENTS; FROM ELM ST					REV DATE: 05/2024
LIMITS TO:	IH 30					MPO PROJECT ID: 25092
TIP	CONSTRUCT NEW PARKING FACILITIES IN THE VACANT LAND UNDER IH 345 AND					MTP REFERENCE: SD2-001, SD3-003
DESCRIPTION:	CONSTRUCT IMPROVEMENTS TO THE EXISTING PARKING LOTS UNDER IH 345, INCLUDING ELECTRIC VEHICLES CHARGING TECHNOLOGY, PARKING METERS, WAYFINDING, AND OTHER INNOVATIVE IMPROVEMENTS					
REMARKS:	ADD CONSTRUCTION TO APPENDIX D OF THE 2023-2026 STIP					
						Project History:
DALLAS	DALLAS	0918-47-367	CS	C	VARIOUS	DALLAS CO
LIMITS FROM:	ON BELT LINE RD FROM EAST OF ALBA RD TO EAST OF SUNRISE RD					REV DATE: 05/2024
LIMITS TO:	ON SUNRISE RD FROM BELT LINE RD TO SOUTH OF BELT LINE RD					MPO PROJECT ID: 21032
TIP	RECONSTRUCT AND WIDEN BELT LINE ROAD FROM 2 TO 4 LANES AND REALIGN SUNRISE					MTP REFERENCE: RSA1-2.665.375, TSMO2-001
DESCRIPTION:	RD FROM 2 TO 2 LANES (ULTIMATE 4 LANES)					
REMARKS:	ADD PROJECT TO APPENDIX D OF THE 2023-2026 STIP					
						Project History:
DALLAS	DALLAS	0918-47-376	CS	C	DALLAS	DALLAS
LIMITS FROM:	FAIR OAKS AVENUE FROM RIDGECREST					REV DATE: 05/2024
LIMITS TO:	WALNUT HILL LANE					MPO PROJECT ID: 21031
TIP	IMPLEMENT BIKE LANES ALONG FAIR OAKS AVENUE					MTP REFERENCE: BP2-002
DESCRIPTION:						
REMARKS:	ADD PROJECT TO APPENDIX D OF THE 2023-2026 STIP					
						Project History:
DALLAS	DALLAS	0918-47-380	VA	C	DALLAS	NCTCOG
LIMITS FROM:	DALLAS INTERNATIONAL DISTRICT AUTOMATED TRANSPORTATION SYSTEM BOUNDED BY IH 635 TO THE SOUTH, DALLAS NORTH TOLLWAY					REV DATE: 11/2023
LIMITS TO:	TO THE WEST, PRESTON ROAD TO THE EAST, AND SPRING VALLEY ROAD TO THE NORTH					MPO PROJECT ID: 21044
TIP	ENGINEERING AND CONSTRUCTION OF THE DALLAS INTERNATIONAL DISTRICT					MTP REFERENCE: TR2-002
DESCRIPTION:	AUTOMATED TRANSPORTATION SYSTEM					
REMARKS:	DELAY TO FY2027 THEREBY ADDING TO APPENDIX D OF THE 2023-2026 TIP/STIP					
						Project History:
DALLAS	DALLAS	0918-47-384	CS	C	ROWLETT	ROWLETT
LIMITS FROM:	ON MERRITT ROAD FROM PRESIDENT GEORGE BUSH TURNPIKE					REV DATE: 07/2022
LIMITS TO:	CHIESA ROAD					MPO PROJECT ID: 21077
TIP	CONSTRUCT 0 TO 4 LANE DIVIDED ROADWAY WITH SIDEWALKS, BIKE LANES, LIGHTING					MTP REFERENCE: BP2-002, RSA1-2.342.300
DESCRIPTION:	AND LANDSCAPING; CONSTRUCT BRIDGE OVER MUDDY CREEK					
REMARKS:	LOCAL CONTRIBUTION PAID BY CITY OF ROWLETT					
						Project History:

PENDING FHWA APPROVAL

PENDING FHWA APPROVAL

PENDING FHWA APPROVAL

PENDING FHWA APPROVAL

DISTRICT	COUNTY	CSJ	HWY	PHASE	CITY	PROJECT SPONSOR
DALLAS	DALLAS	0918-47-396	CS	C,R	GARLAND	GARLAND
LIMITS FROM:	ON SHILOH ROAD FROM MILLER ROAD					REV DATE: 02/2023
LIMITS TO:	FOREST LANE					MPO PROJECT ID: 21076
TIP DESCRIPTION:	RECONSTRUCT AND WIDEN FROM 4 LANES TO 6 LANES WITH SIDEWALKS					MTP REFERENCE: BP2-002, RSA1-1.645.250
REMARKS:	LOCAL CONTRIBUTION PAID BY CITY OF GARLAND; THIS PROJECT HAS 2 CSJS: 0918-47-396, WHICH HAS TDCS AND 0918-47-397, WHICH HAS LOCAL MATCH					
						Project History: R IN FY2025 IS ROW AND R IN FY2027 IS UTIL; 575,000 OF TRANSPORTATION DEVELOPMENT CREDITS (CAT 3 - TDC(MPO)) UTILIZED IN LIEU OF A LOCAL MATCH; CITY OF GARLAND MTP POLICY BUNDLE TDCS
DALLAS	DALLAS	0918-47-397	CS	C	GARLAND	GARLAND
LIMITS FROM:	ON SHILOH ROAD FROM MILLER ROAD					REV DATE: 02/2023
LIMITS TO:	FOREST LANE					MPO PROJECT ID: 21076
TIP DESCRIPTION:	RECONSTRUCT AND WIDEN FROM 4 LANES TO 6 LANES WITH SIDEWALKS					MTP REFERENCE: BP2-002, RSA1-1.645.250
REMARKS:	THIS PROJECT HAS 2 CSJS: 0918-47-396, WHICH HAS TDCS AND 0918-47-397, WHICH HAS LOCAL MATCH					
						Project History:
DALLAS	DALLAS	0918-47-432	CS	C	GRAND PRAIRIE	GRAND PRAIRIE
LIMITS FROM:	ON JEFFERSON STREET FROM SH 161					REV DATE: 07/2022
LIMITS TO:	CIMARRON TRACE					MPO PROJECT ID: 21085
TIP DESCRIPTION:	RECONSTRUCT 6 LANE ASPHALT TO 6 LANE CONCRETE ROADWAY TO WITHSTAND TRUCK TRAFFIC					MTP REFERENCE: MO3-001
REMARKS:						
						Project History:
DALLAS	DALLAS	0918-47-515	CS	C	VARIOUS	DALLAS CO
LIMITS FROM:	ON BELT LINE RD FROM EAST OF SUNRISE RD					REV DATE: 05/2024
LIMITS TO:	E OF MASON RD					MPO PROJECT ID: 21032.4
TIP DESCRIPTION:	RECONSTRUCT AND WIDEN 2 TO 4 LANE DIVIDED					MTP REFERENCE: RSA1-2.665.375
REMARKS:	ADD PROJECT TO APPENDIX OF THE 2023-2026 STIP					
PENDING FHWA APPROVAL						Project History: 0918-47-515 IS THE RTR-FUNDED CSJ AND 0918-47-517 IS THE FEDERALLY-FUNDED CSJ FOR THIS PROJECT
DALLAS	DALLAS	0918-47-517	CS	C	VARIOUS	DALLAS CO
LIMITS FROM:	ON BELT LINE RD FROM EAST OF SUNRISE RD					REV DATE: 05/2024
LIMITS TO:	E OF MASON RD					MPO PROJECT ID: 21032.4
TIP DESCRIPTION:	RECONSTRUCT AND WIDEN 2 TO 4 LANE DIVIDED					MTP REFERENCE: RSA1-2.665.375
REMARKS:	ADD PROJECT TO THE APPENDIX D OF THE 2023-2026 STIP					
PENDING FHWA APPROVAL						Project History: 0918-47-515 IS THE RTR-FUNDED CSJ AND 0918-47-517 IS THE FEDERALLY-FUNDED CSJ FOR THIS PROJECT
DALLAS	DALLAS	0918-47-526	CS	C	VARIOUS	DALLAS CO
LIMITS FROM:	ON BELT LINE RD FROM EAST OF ALBA RD TO EAST OF SUNRISE RD					REV DATE: 05/2024
LIMITS TO:	ON SUNRISE RD FROM BELT LINE RD TO SOUTH OF BELT LINE RD					MPO PROJECT ID: 21032
TIP DESCRIPTION:	RECONSTRUCT AND WIDEN BELT LINE ROAD FROM 2 TO 4 LANES AND REALIGN SUNRISE RD FROM 2 TO 2 LANES (ULTIMATE 4 LANES)					MTP REFERENCE: RSA1-2.665.375, TSMO2-001
REMARKS:	ADD PROJECT TO APPENDIX D OF THE 2023-2026 STIP					
PENDING FHWA APPROVAL						Project History: 0918-47-367 IS THE RTR-FUNDED CSJ AND 0918-47-526 IS THE FEDERALLY-FUNDED CSJ FOR THIS PROJECT
DALLAS	ROCKWALL	1015-01-024	FM 549	C	ROCKWALL	TXDOT-DALLAS
LIMITS FROM:	SH 205					REV DATE: 05/2024
LIMITS TO:	SH 276					MPO PROJECT ID: 83221
TIP DESCRIPTION:	WIDEN FROM 2 LANE RURAL TO 4 LANE URBAN					MTP REFERENCE: NRSA1-DAL-127
REMARKS:	ADD CONSTRUCTION TO APPENDIX D OF THE 2023-2026 STIP					
PENDING FHWA APPROVAL						Project History: REGIONAL 10 YEAR PLAN PROJECT

DISTRICT	COUNTY	CSJ	HWY	PHASE	CITY	PROJECT SPONSOR
DALLAS	ROCKWALL	1017-01-015	FM 552	E,R	ROCKWALL	TXDOT-DALLAS
LIMITS FROM:	SH 205					REV DATE: 07/2022
LIMITS TO:	SH 66					MPO PROJECT ID: 55006
TIP	WIDEN FROM 2 LANE RURAL TO 4 LANE URBAN SECTION					
DESCRIPTION:						MTP REFERENCE: NRSA1-DAL-126
REMARKS:	LOCAL CONTRIBUTION PAID BY ROCKWALL COUNTY					
						Project History: SEED MONEY PROJECT; LOCAL CONTRIBUTION PAID BY ROCKWALL COUNTY
DALLAS	ELLIS	1051-01-051	FM 664	C	VARIOUS	TXDOT-DALLAS
LIMITS FROM:	IH 35E					REV DATE: 07/2022
LIMITS TO:	WEST OF FERRIS ROAD					MPO PROJECT ID: 13035.1
TIP	RECONSTRUCT AND WIDEN 2/4 LANE RURAL ROADWAY TO 6 LANE DIVIDED URBAN					
DESCRIPTION:						MTP REFERENCE: RSA1-2.710.300, RSA1-2.710.325
REMARKS:						
						Project History: REGIONAL 10-YEAR PLAN PROJECT; RELATED TO TIP 13035.2/CSJ 1051-03-001
DALLAS	ELLIS	1051-01-052	FM 664	C	MIDLOTHIAN	TXDOT-DALLAS
LIMITS FROM:	FM 1387					REV DATE: 07/2022
LIMITS TO:	WESTMORELAND ROAD					MPO PROJECT ID: 13028
TIP	RECONSTRUCT AND WIDEN 2 LANE RURAL TO 4 LANE DIVIDED URBAN ROADWAY					
DESCRIPTION:	(ULTIMATE 6 LANE)					MTP REFERENCE: RSA1-1.563.200
REMARKS:						
						Project History: REGIONAL 10-YEAR PLAN PROJECT
DALLAS	DALLAS	1068-04-170	IH 30	C	GRAND PRAIRIE	TXDOT-FORT WORTH
LIMITS FROM:	DALLAS COUNTY LINE					REV DATE: 05/2024
LIMITS TO:	SH 161					MPO PROJECT ID: 13000
TIP	RECONSTRUCT AND WIDEN FROM 6 TO 8 MAINLANES WITH 2 TO 2 REVERSIBLE MANAGED					
DESCRIPTION:	LANES AND CONSTRUCT 0 TO 4 LANE CONTINUOUS FRONTAGE ROADS; MODIFICATIONS TO SH 161 CONNECTIONS					MTP REFERENCE: FT1-28.40.4, FT3-007
REMARKS:	ADD CONSTRUCTION TO APPENDIX D OF THE 2023-2026 STIP					
PENDING FHWA APPROVAL						Project History: REGIONAL 10-YEAR PLAN PROJECT; RELATED TO TIP 13001/CSJ 1068-02-147
DALLAS	KAUFMAN	1089-04-002	FM 429	C	TERRELL	TXDOT-DALLAS
LIMITS FROM:	US 80					REV DATE: 05/2024
LIMITS TO:	NORTH OF US 80					MPO PROJECT ID: 13074.2
TIP	RECONSTRUCT, WIDEN, AND REALIGN 2 LANE TO 4 LANE ROADWAY WITH SHOULDERS					
DESCRIPTION:						MTP REFERENCE: MO3-002, NRSA1-DAL-343, TSMO2-001
REMARKS:	REVISE SCOPE; CHANGE CSJ FROM 1089-02-019 TO 1089-04-002					
PENDING FHWA APPROVAL						Project History: REGIONAL 10 YEAR PLAN PROJECT; PROJECT RELATED TO TIP 13074.1/CSJ 0697-07-002; PART OF THE LOOP 9 CAT 2/STBG EXCHANGE APPROVED BY THE RTC ON OCTOBER 14, 2021
DALLAS	KAUFMAN	1217-01-019	FM 1641	E,R	FORNEY	TXDOT-DALLAS
LIMITS FROM:	FM 548					REV DATE: 07/2022
LIMITS TO:	FM 148					MPO PROJECT ID: 55256
TIP	RECONSTRUCT AND WIDEN 2 LANE TO 4 LANE URBAN DIVIDED					
DESCRIPTION:						MTP REFERENCE: NRSA1-DAL-314
REMARKS:						
						Project History: REGIONAL 10-YEAR PLAN "SEED MONEY" PROJECT
DALLAS	ROCKWALL	1290-03-016	SH 276	E,R	ROCKWALL	TXDOT-DALLAS
LIMITS FROM:	FM 549					REV DATE: 07/2022
LIMITS TO:	FM 551					MPO PROJECT ID: 51255
TIP	RECONSTRUCT AND WIDEN 2 LANE RURAL TO 4 LANE DIVIDED URBAN (ULTIMATE 6)					
DESCRIPTION:						MTP REFERENCE: RSA1-2.375.250
REMARKS:						
						Project History: RELATED TO TIP 55151/CSJ 1290-05-019; REGIONAL 10-YEAR PLAN "SEED MONEY" PROJECT

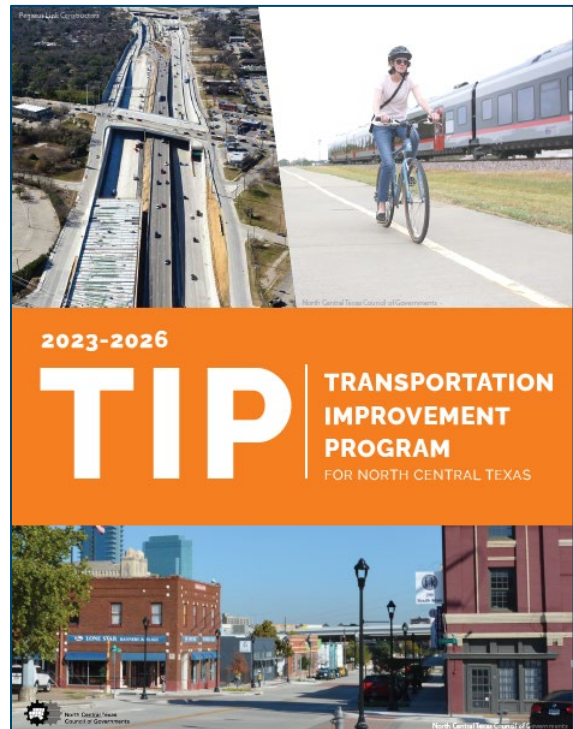
DISTRICT	COUNTY	CSJ	HWY	PHASE	CITY	PROJECT SPONSOR
DALLAS LIMITS FROM: LIMITS TO: TIP DESCRIPTION: REMARKS:	ROCKWALL FM 551 FM 548	1290-03-020	SH 276	E,R	ROCKWALL	TXDOT-DALLAS REV DATE: 07/2022 MPO PROJECT ID: 52524 MTP REFERENCE: RSA1-2.375.275
Project History: RELATED TO TIP 54035/CSJ 1290-04-011 AND TIP 55151/CSJ 1290-05-019						
DALLAS LIMITS FROM: LIMITS TO: TIP DESCRIPTION: REMARKS:	ROCKWALL FM 548 WEST OF COUNTY ROAD 2472 (HUNT COUNTY LINE)	1290-04-011	SH 276	E,R	ROCKWALL	TXDOT-DALLAS REV DATE: 07/2022 MPO PROJECT ID: 54035 MTP REFERENCE: RSA1-2.375.300
Project History: RELATED TO TIP 55151/CSJ 1290-05-019 AND TIP 52524/CSJ 1290-03-020; REGIONAL 10-YEAR PLAN "SEED MONEY" PROJECT						
DALLAS LIMITS FROM: LIMITS TO: TIP DESCRIPTION: REMARKS:	COLLIN WEST OF COUNTY ROAD 166 CR 123	1392-03-012	FM 1461	E,R	VARIOUS	TXDOT-DALLAS REV DATE: 07/2022 MPO PROJECT ID: 55236 MTP REFERENCE: NRSA1-DAL-300
Project History:						
DALLAS LIMITS FROM: LIMITS TO: TIP DESCRIPTION: REMARKS:	ELLIS MIDLOTHIAN PARKWAY LONG BRANCH RD/BRYSON LANE	1394-02-027	FM 1387	C	MIDLOTHIAN	TXDOT-DALLAS REV DATE: 11/2023 MPO PROJECT ID: 13020 MTP REFERENCE: NRSA1-DAL-193
Project History: REGIONAL 10-YEAR PLAN PROJECT; RELATED TO TIP 13020.1/CSJ 1394-01-002						
DALLAS LIMITS FROM: LIMITS TO: TIP DESCRIPTION: REMARKS:	COLLIN SH 289 WEST OF COUNTY ROAD 166	1973-01-015	FM 1461	E,R	VARIOUS	TXDOT-DALLAS REV DATE: 07/2022 MPO PROJECT ID: 55237 MTP REFERENCE: NRSA1-DAL-301
Project History:						
DALLAS LIMITS FROM: LIMITS TO: TIP DESCRIPTION: REMARKS:	DENTON US 380 WEST OF DENTON IH 35W SOUTH OF DENTON	2250-02-014	SL 288	C	DENTON	TXDOT-DALLAS REV DATE: 07/2022 MPO PROJECT ID: 53075 MTP REFERENCE: RSA1-1.430.150, FT1-103.10.1
Project History: LOCAL CONTRIBUTION PAID BY DENTON COUNTY; RELATED TO TIP 20175/CSJ 2250-02-013; SEED MONEY PROJECT						
DALLAS LIMITS FROM: LIMITS TO: TIP DESCRIPTION: REMARKS:	DALLAS SL 354 (DENTON DRIVE) BNSF RAILROAD	2374-01-192	IH 635	E,R	DALLAS	TXDOT-DALLAS REV DATE: 07/2022 MPO PROJECT ID: 55163 MTP REFERENCE: FT1-130.20.2, IN1-7.130.1
Project History:						

DISTRICT	COUNTY	CSJ	HWY	PHASE	CITY	PROJECT SPONSOR
DALLAS LIMITS FROM: LIMITS TO: TIP DESCRIPTION: REMARKS:	DALLAS WEST OF THE KCS RR (WEST OF SH 78) IH 30 WIDEN EXISTING 2 CONCURRENT EXPRESS LANES TO 4 CONCURRENT MANAGED LANES (ULTIMATE)	2374-02-158	IH 635	E	GARLAND	TXDOT-DALLAS REV DATE: 07/2022 MPO PROJECT ID: 55075.4 MTP REFERENCE: FT1-131.10.3
Project History: LBJ EAST CORRIDOR						
DALLAS LIMITS FROM: LIMITS TO: TIP DESCRIPTION: REMARKS:	DALLAS ROYAL LANE WEST OF BELT LINE RD CONSTRUCT 0 TO 2 LANE WB FRONTAGE ROAD AND RAMP MODIFICATIONS LOCAL CONTRIBUTION TO BE PAID BY COPPELL	2374-07-063	IH 635	E	COPPELL	TXDOT-DALLAS REV DATE: 07/2022 MPO PROJECT ID: 54047 MTP REFERENCE: NRSA1-130.10.2, TSMO2-005
Project History:						
DALLAS LIMITS FROM: LIMITS TO: TIP DESCRIPTION: REMARKS:	DALLAS WEST OF LUNA ROAD BNSF RAILROAD RECONSTRUCT AND WIDEN 10 TO 12 GENERAL PURPOSE LANES, 0 TO 4 CONCURRENT MANAGED LANES, AND 4 TO 4/6 CONTINUOUS FRONTAGE ROADS; RECONSTRUCTION OF IH 35E/IH 635 INTERCHANGE	2374-07-075	IH 635	E,R	DALLAS	TXDOT-DALLAS REV DATE: 07/2022 MPO PROJECT ID: 55164 MTP REFERENCE: FT1-130.20.2
Project History:						
DALLAS LIMITS FROM: LIMITS TO: TIP DESCRIPTION: REMARKS:	KAUFMAN WINDMILL FARMS BLVD S OF SH 205 (ROCKWALL C/L) WIDEN AND RECONSTRUCT 2 LANE RURAL TO 4 LANE URBAN DIVIDED (6 LANE ULTIMATE)	2588-01-017	FM 548	C	FORNEY	TXDOT-DALLAS REV DATE: 07/2022 MPO PROJECT ID: 55111 MTP REFERENCE: NRSA1-DAL-169
Project History: REGIONAL 10-YEAR PLAN PROJECT; RELATED TO TIP 55111.2/CSJ 2588-01-022						
DALLAS LIMITS FROM: LIMITS TO: TIP DESCRIPTION: REMARKS:	KAUFMAN US 80 FM 1641 WIDEN AND RECONSTRUCT 2 LANE TO 4 LANE URBAN DIVIDED	2588-01-020	FM 548	E,R	FORNEY	TXDOT-DALLAS REV DATE: 07/2022 MPO PROJECT ID: 55265 MTP REFERENCE: NRSA1-DAL-267
Project History:						
DALLAS LIMITS FROM: LIMITS TO: TIP DESCRIPTION: REMARKS:	ROCKWALL S OF SH 205 (KAUFMAN COUNTY LINE) SH 205 WIDEN AND RECONSTRUCT 2 LANE RURAL TO 4 LANE DIVIDED URBAN ROADWAY (ULTIMATE 6)	2588-02-008	FM 548	C	VARIOUS	TXDOT-DALLAS REV DATE: 05/2024 MPO PROJECT ID: 13017 MTP REFERENCE: NRSA1-DAL-190
Project History: REGIONAL 10-YEAR PLAN PROJECT; RELATED TO TIP 55111/CSJ 2588-01-017						
PENDING FHWA APPROVAL						
DALLAS LIMITS FROM: LIMITS TO: TIP DESCRIPTION: REMARKS:	COLLIN WILDWOOD TRAIL SH 121 WIDEN FACILITY TO 4 LANE URBAN DIVIDED (ULTIMATE 6 LANE DIVIDED)	2845-01-014	FM 455	E,R	ANNA	TXDOT-DALLAS REV DATE: 07/2022 MPO PROJECT ID: 52559 MTP REFERENCE: NRSA1-DAL-51
Project History: COLLIN CO IS LEADING PE PHASE; COLLIN COUNTY PERFORMED EA WITH LOCAL FUNDS; ANNA TO PROVIDE PE FUNDS AS WELL						

DISTRICT	COUNTY	CSJ	HWY	PHASE	CITY	PROJECT SPONSOR
DALLAS LIMITS FROM: LIMITS TO: TIP DESCRIPTION: REMARKS:	COLLIN SH 5 EAST OF WILDWOOD TRAIL RECONSTRUCT AND WIDEN 2 TO 4 LANE URBAN DIVIDED (ULTIMATE 6 LANES)	2845-01-020	FM 455	E,R	ANNA	TXDOT-DALLAS REV DATE: 07/2022 MPO PROJECT ID: 55238 MTP REFERENCE: NRSA1-DAL-306
Project History: PROJECT ON HOLD DUE TO ROW LOCAL COMMITMENT						
DALLAS LIMITS FROM: LIMITS TO: TIP DESCRIPTION: REMARKS:	DALLAS IH 30 US 80 CONSTRUCT 0 TO 6 LANE TOLLWAY AND 0 TO 4 LANE DISCONTINUOUS FRONTAGE ROADS	2964-06-011	SH 190	E,R	VARIOUS	NTTA REV DATE: 07/2022 MPO PROJECT ID: 54015 MTP REFERENCE: FT1-39.10.1
Project History: PGBT EAST BRANCH CORRIDOR; LOCAL CONTRIBUTION PAID BY NTTA						
DALLAS LIMITS FROM: LIMITS TO: TIP DESCRIPTION: REMARKS:	DALLAS US 80 IH 20 CONSTRUCT 0 TO 6 LANE TOLLWAY AND 0 TO 4 LANE DISCONTINUOUS FRONTAGE ROADS LOCAL CONTRIBUTION PAID BY NTTA	2964-06-012	SH 190	E	VARIOUS	NTTA REV DATE: 07/2022 MPO PROJECT ID: 54070 MTP REFERENCE: FT1-39.10.1
Project History: EIS ONGOING; PGBT EAST BRANCH CORRIDOR; LOCAL CONTRIBUTION PAID BY NTTA						
DALLAS LIMITS FROM: LIMITS TO: TIP DESCRIPTION: REMARKS:	DALLAS SL 9 (SOUTHEAST CORRIDOR) FROM IH 35E IH 45 CONSTRUCT 2 TO 6 LANE FRONTAGE ROADS (ULTIMATE)	2964-10-005	SL 9	E,R	VARIOUS	TXDOT-DALLAS REV DATE: 07/2022 MPO PROJECT ID: 54119 MTP REFERENCE: FT1-6.30.1, RSA1-2.700.225
Project History: RELATED TO TIP 54119.1/CSJ 2964-10-008, 54119.2/2964-10-009, 54119.3/2964-12-001, 54119.4/2964-12-002, 54119.5/0442-02-162, 54119.6/0442-03-044, & 55249/0092-02-130						

Appendix D

Environmental Clearance Projects Paris District



DISTRICT	COUNTY	CSJ	HWY	PHASE	CITY	PROJECT SPONSOR
PARIS	HUNT	0009-13-174	IH 30	C	VARIOUS	TXDOT-PARIS
LIMITS FROM:	FM 2642					REV DATE: 11/2023
LIMITS TO:	MONTY STRATTON PARKWAY					MPO PROJECT ID: 13065
TIP	RECONSTRUCT AND WIDEN 4 LANE TO 6 LANE FREEWAY AND 2/6 LANE CONTINUOUS TO					MTP REFERENCE: FT1-28.100.1
DESCRIPTION:	4/6 LANE CONTINUOUS FRONTAGE ROAD					
REMARKS:	REVISE SCOPE					
						Project History: REGIONAL 10-YEAR PLAN PROJECT
PARIS	HUNT	2659-01-010	FM 1570	C	GREENVILLE	TXDOT-PARIS
LIMITS FROM:	IH 30					REV DATE: 07/2022
LIMITS TO:	SH 66					MPO PROJECT ID: 13052
TIP	CONSTRUCT 2 LANE TO 4 LANE DIVIDED WITH SHOULDERS (HMAC PAVEMENT AND RR					MTP REFERENCE: NRSA1-PAR-7
DESCRIPTION:	CROSSING) NORTH PROJECT					
REMARKS:						
						Project History: REGIONAL 10-YEAR PLAN PROJECT